

# MLTPA GIC

Selected GIC Field Sheets

“Sherwin Area Trails  
Special Study (SATSS)”

10-2-08

**POINT NAME** Southern terminus of public right-of-way on Ranch Road, south of gate

**New MLTPA #**  
**Old MLTPA #**

**0016**  
**16**

**Point Location** Southern terminus of public right-of-way on Ranch Road, south of gate

**USFS Route Designation #** —

**Documented By:** Pete Beck  
**Phone:** (760) 934-9332  
**Alt Phone:** —

**Date:** 9/3/06  
**Email:** ffpbeck@yahoo.com

**GENERAL**

Summer Use ☐  
Winter Use ☐  
Urban Limit ☐  
Parking ☐  
Public Transport ☐  
Signage ☐  
Bathroom ☐

**WINTER**

**Backcountry**

General Access Point ☐  
Kicker Zone ☐  
Ski/Snowboard ☐  
Ski/Snowboard Access ☐  
Ski/Snowboard Egress ☐

**Biathlon**

**Dog Sledding**

**Ice Climbing**

**Ice Fishing**

**Ice Skating**

**MMSA**

Access Point ☐  
Egress Point ☐

**Nordic**

Groomed, Fee Area ☐  
Groomed, Public ☐  
Ungroomed, Public ☐

**Pets**

Area ☐  
Walking ☐

**Snowmachine**

Trail ☐  
Open Area ☐

**Snowplay**

Fee Area ☐  
Public ☐

**Snowshoe**

Trail ☐  
Open Area ☐

**Vistas**

**Winter Camping**

**Winter Hiking/Walking**

Groomed ☐  
4-Season ☐

**Workforce**

**SUMMER**

**Automobiles**

**Backcountry**

General Access Point ☐

**Biking**

Unpaved ☐  
Paved ☐  
Road ☐

**Birding**

**Boating Access**

Motor ☐  
Non-Motor ☐

**Bouldering**

**Bow Hunting**

**Camping**

Tent ☐  
RV ☐

**Caving**

**Climbing**

**Equestrian**

Commercial Packing ☐

Packing ☐

Trail Riding ☐

Commercial Trail Riding ☐

**Fall Color Viewing**

**Fishing**

Lakes from Shore ☐  
Streams/Creeks ☐

**Frisbee Golf**

**Hiking/Walking**

Paved ☐  
Unpaved ☐

**OHV**

ATV ☐  
Motorcycle ☐

**Pets**

Area ☐  
Walking ☐

**Running**

Cross-Country ☐  
Trail ☐

**Swimming Access**

**Vistas**

**Wildflowers**

**Workforce**

**NOTES:**

Potential substantial winter egress point from Hidden Lake/Sherwins



**Photo #1 Notes**

Condition photo



**Photo #2 Notes**

Site photo



**Photo #3 Notes**

Site photo



**Photo #4 Notes**

Site photo

**New MLTPA #**  
**Old MLTPA #**

**0016**  
**16**

**POINT NAME**      **Snowcreek V between units 757 and 758**

**New MLTPA #**  
**Old MLTPA #**

**0017**  
**17**

**Point Location**      Snowcreek V between units 757 and 758

**USFS Route Designation #**      —

**Documented By:** John Wentworth  
**Phone:** (760) 934-1279  
**Alt Phone:** (760) 934-3154

**Date:** 11/1/06

**Email:** johnwentworth@mltpa.org

**GENERAL**

Summer Use ☐ Y  
Winter Use ☐ Y  
Urban Limit ☐ Y  
Parking ☐ N  
Public Transport ☐ N  
Signage ☐ N  
Bathroom ☐ N

**WINTER**

**Backcountry**

General Access Point ☐ Y  
Kicker Zone ☐ Y  
Ski/Snowboard ☐ N  
Ski/Snowboard Access ☐ Y  
Ski/Snowboard Egress ☐ Y

**Biathlon**

**Dog Sledding**

**Ice Climbing**

**Ice Fishing**

**Ice Skating**

**MMSA**

Access Point ☐ N  
Egress Point ☐ N

**Nordic**

Groomed, Fee Area ☐ N  
Groomed, Public ☐ N  
Ungroomed, Public ☐ Y

**Pets**

Area ☐ Y  
Walking ☐ Y

**Snowmachine**

Trail ☐ N  
Open Area ☐ N

**Snowplay**

Fee Area ☐ N  
Public ☐ N

**Snowshoe**

Trail ☐ Y  
Open Area ☐ Y

**Vistas**

**Winter Camping**

**Winter Hiking/Walking**

Groomed ☐ N  
4-Season ☐ Y

**Workforce**

**SUMMER**

**Automobiles**

☐ N

**Backcountry**

General Access Point ☐ Y

**Biking**

Unpaved ☐ Y  
Paved ☐ N  
Road ☐ N  
☐ Y

**Birding**

**Boating Access**

Motor ☐ N  
Non-Motor ☐ N

**Bouldering**

**Bow Hunting**

**Camping**

Tent ☐ N  
RV ☐ N

**Caving**

**Climbing**

**Equestrian**

Commercial Packing ☐ N

Packing ☐ N

Trail Riding ☐ N

Commercial Trail Riding ☐ N

**Fall Color Viewing**

**Fishing**

Lakes from Shore ☐ N  
Streams/Creeks ☐ N

**Frisbee Golf**

**Hiking/Walking**

Paved ☐ N  
Unpaved ☐ Y

**OHV**

ATV ☐ N  
Motorcycle ☐ N

**Pets**

Area ☐ Y  
Walking ☐ Y

**Running**

Cross-Country ☐ Y  
Trail ☐ Y

**Swimming Access**

**Vistas**

**Wildflowers**

**Workforce**

**NOTES:**

Not sure if this point crosses private property; is this an HOA access point through the fence, or personal access?

Street      Address  
450 Fairway Dr. Unit # 757, 758





**Photo #1 Notes**

Site photo



**Photo #2 Notes**

Site photo



**Photo #3 Notes**

Site photo



**Photo #4 Notes**

Condition photo

<b>New MLTPA #</b>	<b>0017</b>
<b>Old MLTPA #</b>	<b>17</b>

**POINT NAME** Kerry Meadow

**New MLTPA #**

**0019**

**Old MLTPA #**

**19**

**Point Location** East of Snowcreek V

**USFS Route Designation #** —

**Documented By:** John Wentworth

**Date:** 11/1/06

**Phone:** (760) 934-3154

**Email:** johnwentworth@mltpa.org

**Alt Phone:** (760) 934-1279

**GENERAL**

Summer Use ☐ Y  
Winter Use ☐ N  
Urban Limit ☐ N  
Parking ☐ Y  
Public Transport ☐ N  
Signage ☐ N  
Bathroom ☐ N

**WINTER**

**Backcountry**

General Access Point ☐ N  
Kicker Zone ☐ N  
Ski/Snowboard ☐ N  
Ski/Snowboard Access ☐ N  
Ski/Snowboard Egress ☐ N

**Biathlon**

**Dog Sledding**

**Ice Climbing**

**Ice Fishing**

**Ice Skating**

**MMSA**

Access Point ☐ N  
Egress Point ☐ N

**Nordic**

Groomed, Fee Area ☐ N  
Groomed, Public ☐ N  
Ungroomed, Public ☐ N

**Pets**

Area ☐ N  
Walking ☐ N

**Snowmachine**

Trail ☐ N  
Open Area ☐ N

**Snowplay**

Fee Area ☐ N  
Public ☐ N

**Snowshoe**

Trail ☐ N  
Open Area ☐ N

**Vistas**

**Winter Camping**

**Winter Hiking/Walking**

Groomed ☐ N  
4-Season ☐ N

**Workforce**

**SUMMER**

**Automobiles**

☐ Y

**Backcountry**

General Access Point ☐ Y

**Biking**

Unpaved ☐ Y  
Paved ☐ N  
Road ☐ N

**Birding**

**Boating Access**

Motor ☐ N  
Non-Motor ☐ N

**Bouldering**

**Bow Hunting**

**Camping**

Tent ☐ N  
RV ☐ N

**Caving**

**Climbing**

**Equestrian**

Commercial Packing ☐ N

Packing ☐ Y

Trail Riding ☐ Y

Commercial Trail Riding ☐ Y

**Fall Color Viewing**

**Fishing**

Lakes from Shore ☐ N  
Streams/Creeks ☐ N

**Frisbee Golf**

**Hiking/Walking**

Paved ☐ N  
Unpaved ☐ Y

**OHV**

ATV ☐ Y  
Motorcycle ☐ Y

**Pets**

Area ☐ Y  
Walking ☐ Y

**Running**

Cross-Country ☐ Y  
Trail ☐ Y

**Swimming Access**

**Vistas**

**Wildflowers**

**Workforce**

**NOTES:**

Public function area (weddings, etc.)



**Photo #1 Notes**  
Condition photo



**Photo #2 Notes**  
Site photo



**Photo #3 Notes**  
Site photo

**Photo #4 Notes**

<b>New MLTPA #</b>	<b>0019</b>
<b>Old MLTPA #</b>	<b>19</b>

**POINT NAME** Meadow Ln. access to Mammoth Creek Park

**New MLTPA #**

**0023**

**Old MLTPA #**

**23**

**Point Location** Eastern terminus of Meadow Ln.

**USFS Route Designation #** —

**Documented By:** Pete Beck  
**Phone:** (760) 934-9332  
**Alt Phone:** —

**Date:** 9/3/06  
**Email:** ffpbeck@yahoo.com

**GENERAL**

Summer Use ☐ Y  
Winter Use ☐ N  
Urban Limit ☐ N  
Parking ☐ N  
Public Transport ☐ N  
Signage ☐ N  
Bathroom ☐ N

**WINTER**

**Backcountry**

General Access Point ☐ N  
Kicker Zone ☐ N  
Ski/Snowboard ☐ N  
Ski/Snowboard Access ☐ N  
Ski/Snowboard Egress ☐ N

**Biathlon**

**Dog Sledding**

**Ice Climbing**

**Ice Fishing**

**Ice Skating**

**MMSA**

Access Point ☐ N  
Egress Point ☐ N

**Nordic**

Groomed, Fee Area ☐ N  
Groomed, Public ☐ N  
Ungroomed, Public ☐ N

**Pets**

Area ☐ N  
Walking ☐ N

**Snowmachine**

Trail ☐ N  
Open Area ☐ N

**Snowplay**

Fee Area ☐ N  
Public ☐ N

**Snowshoe**

Trail ☐ N  
Open Area ☐ N

**Vistas**

**Winter Camping**

**Winter Hiking/Walking**

Groomed ☐ N  
4-Season ☐ N

**Workforce**

**SUMMER**

**Automobiles**

☐ N

**Backcountry**

General Access Point ☐ N

**Biking**

Unpaved ☐ Y  
Paved ☐ Y  
Road ☐ N

**Birding**

**Boating Access**

Motor ☐ N  
Non-Motor ☐ N

**Bouldering**

**Bow Hunting**

**Camping**

Tent ☐ N  
RV ☐ N

**Caving**

**Climbing**

**Equestrian**

Commercial Packing ☐ N

Packing ☐ N

Trail Riding ☐ N

Commercial Trail Riding ☐ N

**Fall Color Viewing**

**Fishing**

Lakes from Shore ☐ N  
Streams/Creeks ☐ Y

**Frisbee Golf**

**Hiking/Walking**

Paved ☐ Y  
Unpaved ☐ Y

**OHV**

ATV ☐ N  
Motorcycle ☐ N

**Pets**

Area ☐ N  
Walking ☐ Y

**Running**

Cross-Country ☐ Y  
Trail ☐ Y

**Swimming Access**

**Vistas**

**Wildflowers**

**Workforce**

**NOTES:**

Parking at Mammoth Creek Park  
Access primarily for residents of Meadow Lane to Main Path, town, and Park  
Two entrances: 1 for Main Path and Mammoth Creek; 1 for Mammoth Creek Park



**Photo #1 Notes**

Site photo



**Photo #2 Notes**

Condition photo



**Photo #3 Notes**

Signage photo



**Photo #4 Notes**

Site photo

<b>New MLTPA #</b>	<b>0023</b>
<b>Old MLTPA #</b>	<b>23</b>

**POINT NAME**      **Tamarack St.**

**New MLTPA #**

**0027**

**Old MLTPA #**

**27**

**Point Location**      Southern terminus of Tamarack St.

**USFS Route Designation #**      —

**Documented By:** Pete Beck  
**Phone:** (760) 934-9332  
**Alt Phone:** —

**Date:** 9/3/06  
**Email:** ffpbeck@yahoo.com

**GENERAL**

Summer Use ☐ Y  
Winter Use ☐ Y  
Urban Limit ☐ N  
Parking ☐ N  
Public Transport ☐ N  
Signage ☐ N  
Bathroom ☐ N

**WINTER**

**Backcountry**

General Access Point ☐ Y  
Kicker Zone ☐ N  
Ski/Snowboard ☐ Y  
Ski/Snowboard Access ☐ Y  
Ski/Snowboard Egress ☐ Y

**Biathlon**

**Dog Sledding**

**Ice Climbing**

**Ice Fishing**

**Ice Skating**

**MMSA**

Access Point ☐ N  
Egress Point ☐ N

**Nordic**

Groomed, Fee Area ☐ N  
Groomed, Public ☐ N  
Ungroomed, Public ☐ Y

**Pets**

Area ☐ Y  
Walking ☐ Y

**Snowmachine**

Trail ☐ N  
Open Area ☐ Y

**Snowplay**

Fee Area ☐ N  
Public ☐ N

**Snowshoe**

Trail ☐ Y  
Open Area ☐ Y

**Vistas**

**Winter Camping**

**Winter Hiking/Walking**

Groomed ☐ N  
4-Season ☐ Y

**Workforce**

☐ N

**SUMMER**

**Automobiles**

☐ N

**Backcountry**

General Access Point ☐ Y

**Biking**

Unpaved ☐ Y  
Paved ☐ N  
Road ☐ N

**Birding**

**Boating Access**

Motor ☐ N  
Non-Motor ☐ N

**Bouldering**

**Bow Hunting**

**Camping**

Tent ☐ N  
RV ☐ N

**Caving**

**Climbing**

**Equestrian**

Commercial Packing ☐ N

Packing ☐ N

Trail Riding ☐ Y

Commercial Trail Riding ☐ N

**Fall Color Viewing**

**Fishing**

Lakes from Shore ☐ N  
Streams/Creeks ☐ N

**Frisbee Golf**

**Hiking/Walking**

Paved ☐ N  
Unpaved ☐ Y

**OHV**

ATV ☐ N  
Motorcycle ☐ N

**Pets**

Area ☐ Y  
Walking ☐ Y

**Running**

Cross-Country ☐ Y  
Trail ☐ Y

**Swimming Access**

**Vistas**

**Wildflowers**

**Workforce**

☐ N

**NOTES:**

Open area about 100 yards from trailhead, which is about 100 feet down a private road





#### Photo #1 Notes

Signage photo



#### Photo #2 Notes

Condition photo



#### Photo #3 Notes

Site photo



#### Photo #4 Notes

Site photo

<b>New MLTPA #</b>	<b>0027</b>
<b>Old MLTPA #</b>	<b>27</b>

**POINT NAME**      **Mill City**

**New MLTPA #**

**0028**

**Old MLTPA #**

**28**

**Point Location**      Old Mammoth Rd. at Mill City

**USFS Route Designation #**      —

**Documented By:**      John Wentworth

**Date:** 11/2/06

**Phone:**      (760) 934-3154

**Email:** johnwentworth@mltpa.org

**Alt Phone:**      (760) 934-1279

**GENERAL**

Summer Use ☐ N  
Winter Use ☐ Y  
Urban Limit ☐ N  
Parking ☐ Y  
Public Transport ☐ N  
Signage ☐ Y  
Bathroom ☐ N

**WINTER**

**Backcountry**

General Access Point ☐ Y  
Kicker Zone ☐ Y  
Ski/Snowboard ☐ Y  
Ski/Snowboard Access ☐ Y  
Ski/Snowboard Egress ☐ Y

**Biathlon**

☐ N  
**Dog Sledding** ☐ N  
**Ice Climbing** ☐ N  
**Ice Fishing** ☐ N  
**Ice Skating** ☐ N

**MMSA**

Access Point ☐ N  
Egress Point ☐ N

**Nordic**

Groomed, Fee Area ☐ N  
Groomed, Public ☐ N  
Ungroomed, Public ☐ Y

**Pets**

Area ☐ Y  
Walking ☐ Y

**Snowmachine**

Trail ☐ N  
Open Area ☐ N

**Snowplay**

Fee Area ☐ N  
Public ☐ Y

**Snowshoe**

Trail ☐ Y  
Open Area ☐ Y

**Vistas**

☐ Y  
**Winter Camping** ☐ N

**Winter Hiking/Walking**

Groomed ☐ N  
4-Season ☐ Y

**Workforce**

☐ N

**SUMMER**

**Automobiles** ☐ N

**Backcountry**

General Access Point ☐ N

**Biking**

Unpaved ☐ N  
Paved ☐ N  
Road ☐ N  
**Birding** ☐ N

**Birding**

**Boating Access**

Motor ☐ N  
Non-Motor ☐ N

**Bouldering**

**Bow Hunting** ☐ N

**Camping**

Tent ☐ N  
RV ☐ N  
**Caving** ☐ N  
**Climbing** ☐ N

**Caving**

**Climbing**

**Equestrian**

Commercial Packing ☐ N  
Packing ☐ N  
Trail Riding ☐ N  
Commercial Trail Riding ☐ N

**Fall Color Viewing** ☐ N

**Fishing**

Lakes from Shore ☐ N  
Streams/Creeks ☐ N  
**Frisbee Golf** ☐ N

**Frisbee Golf**

**Hiking/Walking**

Paved ☐ N  
Unpaved ☐ N

**OHV**

ATV ☐ N  
Motorcycle ☐ N

**Pets**

Area ☐ N  
Walking ☐ N

**Running**

Cross-Country ☐ N  
Trail ☐ N

**Swimming Access**

**Vistas** ☐ N

**Wildflowers** ☐ N

**Workforce** ☐ N

**NOTES:**

Western terminus of Old Mammoth Rd. winter closure





**Photo #1 Notes**

Site photo



**Photo #2 Notes**

Site photo



**Photo #3 Notes**

Signage photo



**Photo #4 Notes**

Signage photo

**New MLTPA #**

**0028**

**Old MLTPA #**

**28**

**POINT NAME**      **Twin Lakes parking lot**

**New MLTPA #**

**0034**

**Old MLTPA #**

**34**

**Point Location**      Lake Mary Rd. at Twin Lakes, in parking lot

**USFS Route Designation #**      —

**Documented By:**      Randy Hall

**Date:** 9/4/06

**Phone:**      (760) 934-2400

**Email:** randyphotos@hotmail.com

**Alt Phone:**      —

**GENERAL**

Summer Use ☐ Y  
Winter Use ☐ Y  
Urban Limit ☐ N  
Parking ☐ Y  
Public Transport ☐ N  
Signage ☐ Y  
Bathroom ☐ N

**WINTER**

**Backcountry**

General Access Point ☐ N  
Kicker Zone ☐ N  
Ski/Snowboard ☐ N  
Ski/Snowboard Access ☐ N  
Ski/Snowboard Egress ☐ N

**Biathlon**

**Dog Sledding**

**Ice Climbing**

**Ice Fishing**

**Ice Skating**

**MMSA**

Access Point ☐ N  
Egress Point ☐ Y

**Nordic**

Groomed, Fee Area ☐ N  
Groomed, Public ☐ N  
Ungroomed, Public ☐ N

**Pets**

Area ☐ N  
Walking ☐ N

**Snowmachine**

Trail ☐ N  
Open Area ☐ N

**Snowplay**

Fee Area ☐ N  
Public ☐ N

**Snowshoe**

Trail ☐ N  
Open Area ☐ N

**Vistas**

**Winter Camping**

**Winter Hiking/Walking**

Groomed ☐ N  
4-Season ☐ N

**Workforce**

☐ N

**SUMMER**

**Automobiles**

☐ N

**Backcountry**

General Access Point ☐ N

**Biking**

Unpaved ☐ Y  
Paved ☐ N  
Road ☐ N  
☐ Y

**Birding**

**Boating Access**

Motor ☐ N  
Non-Motor ☐ Y

**Bouldering**

**Bow Hunting**

**Camping**

Tent ☐ N  
RV ☐ N  
☐ N

**Caving**

**Climbing**

**Equestrian**

Commercial Packing ☐ N  
Packing ☐ N  
Trail Riding ☐ N  
Commercial Trail Riding ☐ N

**Fall Color Viewing**

**Fishing**

Lakes from Shore ☐ Y  
Streams/Creeks ☐ Y  
☐ N

**Frisbee Golf**

**Hiking/Walking**

Paved ☐ Y  
Unpaved ☐ Y

**OHV**

ATV ☐ N  
Motorcycle ☐ N

**Pets**

Area ☐ Y  
Walking ☐ Y

**Running**

Cross-Country ☐ Y  
Trail ☐ Y

**Swimming Access**

**Vistas**

**Wildflowers**

**Workforce**

☐ N

**NOTES:**

Limited parking, even when plowed in winter



**Photo #1 Notes**

Site photo




**Photo #2 Notes**

Signage photo



**Photo #3 Notes**

Site photo



**Photo #4 Notes**

Site photo

<b>New MLTPA #</b>	<b>0034</b>
<b>Old MLTPA #</b>	<b>34</b>

**POINT NAME** Lake Mary Rd. winter terminus

**New MLTPA #**

**0035**

**Old MLTPA #**

**35**

**Point Location** Lake Mary Rd. winter terminus at gate

**USFS Route Designation #** —

**Documented By:** Randy Hall

**Date:** 9/4/06

**Phone:** (760) 934-2400

**Email:** randyphotos@hotmail.com

**Alt Phone:** —

**GENERAL**

Summer Use ☐ N  
Winter Use ☐ Y  
Urban Limit ☐ N  
Parking ☐ Y  
Public Transport ☐ N  
Signage ☐ Y  
Bathroom ☐ N

**WINTER**

**Backcountry**

General Access Point ☐ Y  
Kicker Zone ☐ N  
Ski/Snowboard ☐ Y  
Ski/Snowboard Access ☐ Y  
Ski/Snowboard Egress ☐ Y

**Biathlon**

☐ N

**Dog Sledding**

☐ N

**Ice Climbing** ☐ N

**Ice Fishing** ☐ Y

**Ice Skating** ☐ Y

**MMSA**

Access Point ☐ N

Egress Point ☐ N

**Nordic**

Groomed, Fee Area ☐ N

Groomed, Public ☐ Y

Ungroomed, Public ☐ Y

**Pets**

Area ☐ Y

Walking ☐ Y

**Snowmachine**

Trail ☐ N

Open Area ☐ N

**Snowplay**

Fee Area ☐ N

Public ☐ Y

**Snowshoe**

Trail ☐ Y

Open Area ☐ Y

**Vistas**

**Winter Camping** ☐ Y

**Winter Hiking/Walking** ☐ Y

Groomed ☐ Y

4-Season ☐ Y

**Workforce**

☐ N

**SUMMER**

**Automobiles**

☐ N

**Backcountry**

General Access Point ☐ N

**Biking**

Unpaved ☐ N

Paved ☐ N

Road ☐ N

**Birding**

☐ N

**Boating Access**

Motor ☐ N

Non-Motor ☐ N

**Bouldering**

☐ N

**Bow Hunting**

☐ N

**Camping**

Tent ☐ N

RV ☐ N

**Caving**

☐ N

**Climbing**

☐ N

**Equestrian**

Commercial Packing ☐ N

Packing ☐ N

Trail Riding ☐ N

Commercial Trail Riding ☐ N

**Fall Color Viewing**

☐ N

**Fishing**

Lakes from Shore ☐ N

Streams/Creeks ☐ N

**Frisbee Golf**

☐ N

**Hiking/Walking**

Paved ☐ N

Unpaved ☐ N

**OHV**

ATV ☐ N

Motorcycle ☐ N

**Pets**

Area ☐ N

Walking ☐ N

**Running**

Cross-Country ☐ N

Trail ☐ N

**Swimming Access**

☐ N

**Vistas**

☐ N

**Wildflowers**

☐ N

**Workforce**

☐ N

**NOTES:**

Major access to Sherwins/Nordic trails  
Limited parking



**Photo #1 Notes**

Site photo



**Photo #2 Notes**

Site photo



**Photo #3 Notes**

Site photo



**Photo #4 Notes**

Signage photo

**New MLTPA #**  
**Old MLTPA #**

**0035**  
**35**

**POINT NAME**     **Tamarack Lodge**

**New MLTPA #**

**0036**

**Old MLTPA #**

**36**

**Point Location**     Tamarack Lodge at Twin Lakes

**USFS Route Designation #**     —

**Documented By:**     Randy Hall

**Date:** 9/4/06

**Phone:**     (760) 934-2400

**Email:** randyphotos@hotmail.com

**Alt Phone:**     —

**GENERAL**

Summer Use ☐ Y  
Winter Use ☐ Y  
Urban Limit ☐ N  
Parking ☐ Y  
Public Transport ☐ Y  
Signage ☐ Y  
Bathroom ☐ Y

**WINTER**

**Backcountry**

General Access Point ☐ Y  
Kicker Zone ☐ N  
Ski/Snowboard ☐ Y  
Ski/Snowboard Access ☐ Y  
Ski/Snowboard Egress ☐ Y

**Biathlon**

☐ N

**Dog Sledding** ☐ N

**Ice Climbing** ☐ N

**Ice Fishing** ☐ Y

**Ice Skating** ☐ Y

**MMSA**

Access Point ☐ N

Egress Point ☐ Y

**Nordic**

Groomed, Fee Area ☐ Y

Groomed, Public ☐ Y

Ungroomed, Public ☐ Y

**Pets**

Area ☐ Y

Walking ☐ Y

**Snowmachine**

Trail ☐ N

Open Area ☐ N

**Snowplay**

Fee Area ☐ N

Public ☐ Y

**Snowshoe**

Trail ☐ Y

Open Area ☐ Y

**Vistas**

**Winter Camping** ☐ Y

**Winter Hiking/Walking**

Groomed ☐ Y

4-Season ☐ Y

**Workforce**

☐ N

**SUMMER**

**Automobiles** ☐ N

**Backcountry**

General Access Point ☐ Y

**Biking**

Unpaved ☐ N

Paved ☐ Y

Road ☐ Y

**Birding** ☐ Y

**Boating Access**

Motor ☐ N

Non-Motor ☐ Y

**Bouldering** ☐ N

**Bow Hunting** ☐ N

**Camping**

Tent ☐ Y

RV ☐ Y

**Caving** ☐ N

**Climbing** ☐ N

**Equestrian**

Commercial Packing ☐ N

Packing ☐ N

Trail Riding ☐ N

Commercial Trail Riding ☐ N

**Fall Color Viewing** ☐ Y

**Fishing**

Lakes from Shore ☐ Y

Streams/Creeks ☐ Y

**Frisbee Golf** ☐ N

**Hiking/Walking**

Paved ☐ Y

Unpaved ☐ Y

**OHV**

ATV ☐ N

Motorcycle ☐ N

**Pets**

Area ☐ Y

Walking ☐ Y

**Running**

Cross-Country ☐ Y

Trail ☐ Y

**Swimming Access** ☐ Y

**Vistas** ☐ Y

**Wildflowers** ☐ N

**Workforce** ☐ N

**NOTES:**

Bathroom inside lodge  
Limited public transportation





**Photo #1 Notes**

Condition photo



**Photo #2 Notes**

Signage photo



**Photo #3 Notes**

Site photo



**Photo #4 Notes**

Site photo

<b>New MLTPA #</b>	<b>0036</b>
<b>Old MLTPA #</b>	<b>36</b>

**POINT NAME** Sherwin Lakes trailhead

**New MLTPA #**

**0053**

**Old MLTPA #**

**53**

**Point Location** Sherwin Lakes trailhead

**USFS Route Designation #** —

**Documented By:** April Mayhew  
**Phone:** (760) 743-5450  
**Alt Phone:** —

**Date:** 9/13/06  
**Email:** april.mayhew@gmail.com

**GENERAL**

Summer Use ☐ Y  
Winter Use ☐ N  
Urban Limit ☐ N  
Parking ☐ Y  
Public Transport ☐ N  
Signage ☐ Y  
Bathroom ☐ Y

**WINTER**

**Backcountry**

General Access Point ☐ N  
Kicker Zone ☐ N  
Ski/Snowboard ☐ N  
Ski/Snowboard Access ☐ N  
Ski/Snowboard Egress ☐ N

**Biathlon**

**Dog Sledding**

**Ice Climbing**

**Ice Fishing**

**Ice Skating**

**MMSA**

Access Point ☐ N  
Egress Point ☐ N

**Nordic**

Groomed, Fee Area ☐ N  
Groomed, Public ☐ N  
Ungroomed, Public ☐ N

**Pets**

Area ☐ N  
Walking ☐ N

**Snowmachine**

Trail ☐ N  
Open Area ☐ N

**Snowplay**

Fee Area ☐ N  
Public ☐ N

**Snowshoe**

Trail ☐ N  
Open Area ☐ N

**Vistas**

**Winter Camping**

**Winter Hiking/Walking**

Groomed ☐ N  
4-Season ☐ N

**Workforce**

**SUMMER**

**Automobiles**

☐ N

**Backcountry**

General Access Point ☐ Y

**Biking**

Unpaved ☐ N  
Paved ☐ N  
Road ☐ N

**Birding**

**Boating Access**

Motor ☐ N  
Non-Motor ☐ N

**Bouldering**

**Bow Hunting**

**Camping**

Tent ☐ Y  
RV ☐ N

**Caving**

**Climbing**

**Equestrian**

Commercial Packing ☐ N

Packing ☐ N

Trail Riding ☐ N

Commercial Trail Riding ☐ N

**Fall Color Viewing**

**Fishing**

Lakes from Shore ☐ Y  
Streams/Creeks ☐ Y

**Frisbee Golf**

**Hiking/Walking**

Paved ☐ N  
Unpaved ☐ Y

**OHV**

ATV ☐ N  
Motorcycle ☐ N

**Pets**

Area ☐ N  
Walking ☐ Y

**Running**

Cross-Country ☐ N  
Trail ☐ Y

**Swimming Access**

**Vistas**

**Wildflowers**

**Workforce**

**NOTES:**





**Photo #1 Notes**

Site photo



**Photo #2 Notes**

Site photo



**Photo #3 Notes**

Signage photo



**Photo #4 Notes**

Signage photo

**New MLTPA #**  
**Old MLTPA #**

**0053**  
**53**

**POINT NAME**      **Mammoth Rock Trail at Sherwin Creek Rd.**

**New MLTPA #**  
**Old MLTPA #**

**0068**  
**68**

**Point Location**      Mammoth Rock Trail, eastern terminus at Sherwin Creek Rd.

**USFS Route Designation #**      —

**Documented By:** John Wentworth  
**Phone:** (760) 934-3154  
**Alt Phone:** (760) 934-1279

**Date:** 10/3/06  
**Email:** johnwentworth@mltpa.org

**GENERAL**

Summer Use ☐ Y  
Winter Use ☐ N  
Urban Limit ☐ N  
Parking ☐ Y  
Public Transport ☐ N  
Signage ☐ Y  
Bathroom ☐ N

**WINTER**

**Backcountry**

General Access Point ☐ N  
Kicker Zone ☐ N  
Ski/Snowboard ☐ N  
Ski/Snowboard Access ☐ N  
Ski/Snowboard Egress ☐ N

**Biathlon**

**Dog Sledding**

**Ice Climbing**

**Ice Fishing**

**Ice Skating**

**MMSA**

Access Point ☐ N  
Egress Point ☐ N

**Nordic**

Groomed, Fee Area ☐ N  
Groomed, Public ☐ N  
Ungroomed, Public ☐ N

**Pets**

Area ☐ N  
Walking ☐ N

**Snowmachine**

Trail ☐ N  
Open Area ☐ N

**Snowplay**

Fee Area ☐ N  
Public ☐ N

**Snowshoe**

Trail ☐ N  
Open Area ☐ N

**Vistas**

**Winter Camping**

**Winter Hiking/Walking**

Groomed ☐ N  
4-Season ☐ N

**Workforce**

☐ N

**SUMMER**

**Automobiles**

☐ N

**Backcountry**

General Access Point ☐ Y

**Biking**

Unpaved ☐ Y  
Paved ☐ N  
Road ☐ N  
Birding ☐ N

**Birding**

**Boating Access**

Motor ☐ N  
Non-Motor ☐ N

**Bouldering**

**Bow Hunting**

**Camping**

Tent ☐ N  
RV ☐ N  
Caving ☐ N  
Climbing ☐ N

**Caving**

**Climbing**

**Equestrian**

Commercial Packing ☐ N  
Packing ☐ N

Trail Riding ☐ Y

Commercial Trail Riding ☐ N

**Fall Color Viewing**

**Fishing**

Lakes from Shore ☐ N  
Streams/Creeks ☐ N  
Frisbee Golf ☐ N

**Hiking/Walking**

Paved ☐ N  
Unpaved ☐ Y

**OHV**

ATV ☐ N  
Motorcycle ☐ N

**Pets**

Area ☐ N  
Walking ☐ Y

**Running**

Cross-Country ☐ N  
Trail ☐ Y

**Swimming Access**

**Vistas**

**Wildflowers**

**Workforce**

☐ N

**NOTES:**



**Photo #1 Notes**

Site photo



**Photo #2 Notes**

Site photo



**Photo #3 Notes**

Condition photo



**Photo #4 Notes**

Signage photo

**New MLTPA #**

**0068**

**Old MLTPA #**

**68**

**POINT NAME** Eastern terminus of Panorama  
Vista trail at Old Mammoth Rd.

**New MLTPA #**  
**Old MLTPA #**

**0075**  
**75**

**Point Location** Eastern terminus of Panorama Vista trail at  
Old Mammoth Rd.

**USFS Route Designation #** —

**Documented By:** Randy Hall  
**Phone:** (760) 934-2400  
**Alt Phone:** —

**Date:** 9/4/06  
**Email:** randyphotos@hotmail.com

**GENERAL**

Summer Use ☐ Y  
Winter Use ☐ N  
Urban Limit ☐ N  
Parking ☐ Y  
Public Transport ☐ N  
Signage ☐ Y  
Bathroom ☐ N

**SUMMER**

**Automobiles** ☐ N  
**Backcountry**  
General Access Point ☐ N  
**Biking**  
Unpaved ☐ Y  
Paved ☐ N  
Road ☐ N

**WINTER**

**Backcountry**

General Access Point ☐ N  
Kicker Zone ☐ N  
Ski/Snowboard ☐ N  
Ski/Snowboard Access ☐ N  
Ski/Snowboard Egress ☐ N

**Birding**

**Boating Access**

Motor ☐ N  
Non-Motor ☐ N

**Bouldering**

**Bow Hunting**

**Camping**

Tent ☐ N  
RV ☐ N

**Biathlon**

**Dog Sledding**

**Ice Climbing**

**Ice Fishing**

**Ice Skating**

**MMSA**

Access Point ☐ N  
Egress Point ☐ N

**Caving**

**Climbing**

**Equestrian**

Commercial Packing ☐ N

Packing ☐ N

Trail Riding ☐ Y

Commercial Trail Riding ☐ N

**Fall Color Viewing**

**Fishing**

Lakes from Shore ☐ N

Streams/Creeks ☐ N

**Pets**

Area ☐ N

Walking ☐ N

**Frisbee Golf**

**Hiking/Walking**

Paved ☐ N

Unpaved ☐ Y

**Snowmachine**

Trail ☐ N

Open Area ☐ N

**OHV**

ATV ☐ N

Motorcycle ☐ N

**Snowplay**

Fee Area ☐ N

Public ☐ N

**Pets**

Area ☐ Y

Walking ☐ Y

**Snowshoe**

Trail ☐ N

Open Area ☐ N

**Running**

Cross-Country ☐ Y

Trail ☐ Y

**Vistas**

**Winter Camping**

**Winter Hiking/Walking**

Groomed ☐ N

4-Season ☐ N

**Swimming Access**

**Vistas**

**Wildflowers**

**Workforce**

**Workforce**

**NOTES:**

Need link between this and the start of the Mammoth Rock Trail

gps N37 37.123

W118 59.741



**Photo #1 Notes**

Site photo



**Photo #2 Notes**

Site photo



**Photo #3 Notes**

Signage photo



**Photo #4 Notes**

Condition photo

<b>New MLTPA #</b>	<b>0075</b>
<b>Old MLTPA #</b>	<b>75</b>

**POINT NAME**      **Southwestern terminus of Mill St.**      **New MLTPA #**      **0078**  
**Old MLTPA #**      **78**  
**Point Location**      Southwestern terminus of Mill St.

**USFS Route Designation #**      —

**Documented By:**      Evie Werthmann  
**Phone:**      (760) 924-9191  
**Alt Phone:**

**Date:** 10/9/06  
**Email:** epwerth15@aol.com

**GENERAL**

Summer Use ☐ Y  
Winter Use ☐ N  
Urban Limit ☐ N  
Parking ☐ N  
Public Transport ☐ N  
Signage ☐ N  
Bathroom ☐ N

**WINTER**

**Backcountry**

General Access Point ☐ N  
Kicker Zone ☐ N  
Ski/Snowboard ☐ N  
Ski/Snowboard Access ☐ N  
Ski/Snowboard Egress ☐ N

**Biathlon**

**Dog Sledding**

**Ice Climbing**

**Ice Fishing**

**Ice Skating**

**MMSA**

Access Point ☐ N  
Egress Point ☐ N

**Nordic**

Groomed, Fee Area ☐ N  
Groomed, Public ☐ N  
Ungroomed, Public ☐ N

**Pets**

Area ☐ N  
Walking ☐ N

**Snowmachine**

Trail ☐ N  
Open Area ☐ N

**Snowplay**

Fee Area ☐ N  
Public ☐ N

**Snowshoe**

Trail ☐ N  
Open Area ☐ N

**Vistas**

**Winter Camping**

**Winter Hiking/Walking**

Groomed ☐ N  
4-Season ☐ N

**Workforce**

**SUMMER**

**Automobiles**

☐ N

**Backcountry**

General Access Point ☐ N

**Biking**

Unpaved ☐ Y  
Paved ☐ N  
Road ☐ N

**Birding**

**Boating Access**

Motor ☐ N  
Non-Motor ☐ N

**Bouldering**

**Bow Hunting**

**Camping**

Tent ☐ N  
RV ☐ N

**Caving**

**Climbing**

**Equestrian**

Commercial Packing ☐ N  
Packing ☐ N  
Trail Riding ☐ Y  
Commercial Trail Riding ☐ N

**Fall Color Viewing**

**Fishing**

Lakes from Shore ☐ N  
Streams/Creeks ☐ N

**Frisbee Golf**

**Hiking/Walking**

Paved ☐ N  
Unpaved ☐ Y

**OHV**

ATV ☐ N  
Motorcycle ☐ N

**Pets**

Area ☐ Y  
Walking ☐ Y

**Running**

Cross-Country ☐ Y  
Trail ☐ Y

**Swimming Access**

**Vistas**

**Wildflowers**

**Workforce**

**NOTES:**

Home being built at the end of Mill St.





**Photo #1 Notes**

Site photo



**Photo #2 Notes**

Signage photo



**Photo #3 Notes**

Site photo



**Photo #4 Notes**

Site photo

<b>New MLTPA #</b>	<b>0078</b>
<b>Old MLTPA #</b>	<b>78</b>

**POINT NAME**      **Intersection of Minaret Rd. and  
Meadow Ln., north side**

**New MLTPA #**  
**Old MLTPA #**

**0079**  
**79**

**Point Location**      Intersection of Minaret Rd. and Meadow  
Ln., north side

**USFS Route Designation #**      —

**Documented By:** Pete Beck  
**Phone:** (760) 934-9332  
**Alt Phone:** —

**Date:** 9/3/06  
**Email:** ffpbeck@yahoo.com

**GENERAL**

Summer Use **Y**  
Winter Use **N**  
Urban Limit **N**  
Parking **Y**  
Public Transport **N**  
Signage **N**  
Bathroom **N**

**WINTER**

**Backcountry**

General Access Point **N**  
Kicker Zone **N**  
Ski/Snowboard **N**  
Ski/Snowboard Access **N**  
Ski/Snowboard Egress **N**

**Biathlon**

**Dog Sledding**

**Ice Climbing**

**Ice Fishing**

**Ice Skating**

**MMSA**

Access Point **N**  
Egress Point **N**

**Nordic**

Groomed, Fee Area **N**  
Groomed, Public **N**  
Ungroomed, Public **N**

**Pets**

Area **N**  
Walking **N**

**Snowmachine**

Trail **N**  
Open Area **N**

**Snowplay**

Fee Area **N**  
Public **N**

**Snowshoe**

Trail **N**  
Open Area **N**

**Vistas**

**Winter Camping**

**Winter Hiking/Walking**

Groomed **N**  
4-Season **N**

**Workforce**

**SUMMER**

**Automobiles**

**N**

**Backcountry**

General Access Point **N**

**Biking**

Unpaved **N**  
Paved **N**  
Road **N**  
**N**

**Birding**

**Boating Access**

Motor **N**  
Non-Motor **N**

**Bouldering**

**Bow Hunting**

**Camping**

Tent **N**  
RV **N**

**Caving**

**Climbing**

**Equestrian**

Commercial Packing **N**

Packing **N**

Trail Riding **N**

Commercial Trail Riding **N**

**Fall Color Viewing**

**Fishing**

Lakes from Shore **N**  
Streams/Creeks **Y**

**Frisbee Golf**

**Hiking/Walking**

Paved **N**  
Unpaved **Y**

**OHV**

ATV **N**  
Motorcycle **N**

**Pets**

Area **N**  
Walking **N**

**Running**

Cross-Country **N**  
Trail **Y**

**Swimming Access**

**Vistas**

**Wildflowers**

**Workforce**

**N**  
**Y**  
**Y**  
**N**

**NOTES:**

Limited parking at side of road  
Posted as private property





**Photo #1 Notes**

Site photo



**Photo #2 Notes**

Site photo



**Photo #3 Notes**

Site photo



**Photo #4 Notes**

Signage photo

**New MLTPA #**

**0079**

**Old MLTPA #**

**79**

**POINT NAME**      **Sherwins Ridge access at Lake Mary Rd.**

**New MLTPA #**  
**Old MLTPA #**

**0091**  
**91**

**Point Location**      Sherwins Ridge access at Lake Mary Rd.

**USFS Route Designation #**      —

**Documented By:**      Randy Hall  
**Phone:**              (760) 934-2400  
**Alt Phone:**         —

**Date:** 9/4/06  
**Email:** randyphotos@hotmail.com

**GENERAL**

Summer Use ☐ Y  
Winter Use ☐ Y  
Urban Limit ☐ N  
Parking ☐ N  
Public Transport ☐ N  
Signage ☐ N  
Bathroom ☐ N

**WINTER**

**Backcountry**

General Access Point ☐ Y  
Kicker Zone ☐ Y  
Ski/Snowboard ☐ Y  
Ski/Snowboard Access ☐ Y  
Ski/Snowboard Egress ☐ N

**Biathlon**

**Dog Sledding**

**Ice Climbing**

**Ice Fishing**

**Ice Skating**

**MMSA**

Access Point ☐ N  
Egress Point ☐ N

**Nordic**

Groomed, Fee Area ☐ N  
Groomed, Public ☐ N  
Ungroomed, Public ☐ N

**Pets**

Area ☐ Y  
Walking ☐ Y

**Snowmachine**

Trail ☐ N  
Open Area ☐ N

**Snowplay**

Fee Area ☐ N  
Public ☐ N

**Snowshoe**

Trail ☐ Y  
Open Area ☐ Y

**Vistas**

**Winter Camping**

**Winter Hiking/Walking**

Groomed ☐ N  
4-Season ☐ Y

**Workforce**

☐ N

**SUMMER**

**Automobiles**

☐ N

**Backcountry**

General Access Point ☐ Y

**Biking**

Unpaved ☐ N  
Paved ☐ N  
Road ☐ N  
Birding ☐ N

**Birding**

**Boating Access**

Motor ☐ N  
Non-Motor ☐ N

**Bouldering**

**Bow Hunting**

☐ Y  
☐ N

**Camping**

Tent ☐ N  
RV ☐ N

**Caving**

**Climbing**

☐ N  
☐ Y

**Equestrian**

Commercial Packing ☐ N  
Packing ☐ N  
Trail Riding ☐ N  
Commercial Trail Riding ☐ N

**Fall Color Viewing**

☐ Y

**Fishing**

Lakes from Shore ☐ N  
Streams/Creeks ☐ N

**Frisbee Golf**

☐ N

**Hiking/Walking**

Paved ☐ N  
Unpaved ☐ Y

**OHV**

ATV ☐ N  
Motorcycle ☐ N

**Pets**

Area ☐ Y  
Walking ☐ Y

**Running**

Cross-Country ☐ N  
Trail ☐ N

**Swimming Access**

☐ N

**Vistas**

**Wildflowers**

☐ Y  
☐ Y

**Workforce**

☐ N

**NOTES:**



**Photo #1 Notes**

Site photo



**Photo #2 Notes**

Site photo



**Photo #3 Notes**

Site photo



**Photo #4 Notes**

Site photo

<b>New MLTPA #</b>	<b>0091</b>
<b>Old MLTPA #</b>	<b>91</b>

**POINT NAME**      **Southern terminus of Panorama  
Dome trail at Old Mammoth Rd.**

**New MLTPA #**  
**Old MLTPA #**

**0092**  
**92**

**Point Location**      Southern terminus of Panorama Dome trail  
at Old Mammoth Rd.

**USFS Route Designation #**      —

**Documented By:**      Randy Hall  
**Phone:**              (760) 934-2400  
**Alt Phone:**         —

**Date:** 9/4/06  
**Email:** randyphotos@hotmail.com

**GENERAL**

Summer Use ☐ Y  
Winter Use ☐ Y  
Urban Limit ☐ N  
Parking ☐ N  
Public Transport ☐ N  
Signage ☐ Y  
Bathroom ☐ N

**WINTER**

**Backcountry**

General Access Point ☐ N  
Kicker Zone ☐ Y  
Ski/Snowboard ☐ Y  
Ski/Snowboard Access ☐ N  
Ski/Snowboard Egress ☐ N

**Biathlon**

**Dog Sledding**

**Ice Climbing**

**Ice Fishing**

**Ice Skating**

**MMSA**

Access Point ☐ N  
Egress Point ☐ N

**Nordic**

Groomed, Fee Area ☐ N  
Groomed, Public ☐ N  
Ungroomed, Public ☐ N

**Pets**

Area ☐ Y  
Walking ☐ Y

**Snowmachine**

Trail ☐ N  
Open Area ☐ N

**Snowplay**

Fee Area ☐ N  
Public ☐ Y

**Snowshoe**

Trail ☐ Y  
Open Area ☐ Y

**Vistas**

**Winter Camping**

**Winter Hiking/Walking**

Groomed ☐ N  
4-Season ☐ Y

**Workforce**

☐ N

**SUMMER**

**Automobiles**

☐ N

**Backcountry**

General Access Point ☐ Y

**Biking**

Unpaved ☐ N

Paved ☐ N

Road ☐ N

☐ Y

**Birding**

**Boating Access**

Motor ☐ N

Non-Motor ☐ N

**Bouldering**

**Bow Hunting**

☐ N

**Camping**

Tent ☐ N

RV ☐ N

**Caving**

**Climbing**

☐ N

**Equestrian**

Commercial Packing ☐ N

Packing ☐ N

Trail Riding ☐ N

Commercial Trail Riding ☐ N

**Fall Color Viewing**

☐ Y

**Fishing**

Lakes from Shore ☐ N

Streams/Creeks ☐ N

**Frisbee Golf**

☐ N

**Hiking/Walking**

Paved ☐ N

Unpaved ☐ Y

**OHV**

ATV ☐ N

Motorcycle ☐ N

**Pets**

Area ☐ Y

Walking ☐ Y

**Running**

Cross-Country ☐ Y

Trail ☐ Y

**Swimming Access**

☐ N

**Vistas**

☐ Y

**Wildflowers**

☐ N

**Workforce**

☐ N

**NOTES:**

DO NOT CONFUSE WITH PANORAMA VISTA TRAIL (MTB TRAIL)

Only signage is on Lake Mary Rd.

gps              N37 36.935

W119 00.108



**Photo #1 Notes**

Site photo



**Photo #2 Notes**

Site photo



**Photo #3 Notes**

Site photo



**Photo #4 Notes**

Condition photo

<b>New MLTPA #</b>	<b>0092</b>
<b>Old MLTPA #</b>	<b>92</b>

**POINT NAME** Mammoth Rock Trail at Old Mammoth Rd.  
**Point Location** Mammoth Rock Trail at Old Mammoth Rd.

**New MLTPA #**  
**Old MLTPA #**

**0093**  
**93**

**USFS Route Designation #** —

**Documented By:** Randy Hall  
**Phone:** (760) 934-2400  
**Alt Phone:** —

**Date:** 9/4/06  
**Email:** randyphotos@hotmail.com

**GENERAL**

Summer Use ☐ Y  
Winter Use ☐ N  
Urban Limit ☐ N  
Parking ☐ Y  
Public Transport ☐ N  
Signage ☐ Y  
Bathroom ☐ N

**WINTER**

**Backcountry**

General Access Point ☐ N  
Kicker Zone ☐ N  
Ski/Snowboard ☐ N  
Ski/Snowboard Access ☐ N  
Ski/Snowboard Egress ☐ N

**Biathlon**

**Dog Sledding**

**Ice Climbing**

**Ice Fishing**

**Ice Skating**

**MMSA**

Access Point ☐ N  
Egress Point ☐ N

**Nordic**

Groomed, Fee Area ☐ N  
Groomed, Public ☐ N  
Ungroomed, Public ☐ N

**Pets**

Area ☐ N  
Walking ☐ N

**Snowmachine**

Trail ☐ N  
Open Area ☐ N

**Snowplay**

Fee Area ☐ N  
Public ☐ N

**Snowshoe**

Trail ☐ N  
Open Area ☐ N

**Vistas**

**Winter Camping**

**Winter Hiking/Walking**

Groomed ☐ N  
4-Season ☐ N

**Workforce**

☐ N

**SUMMER**

**Automobiles**

☐ N

**Backcountry**

General Access Point ☐ Y

**Biking**

Unpaved ☐ Y  
Paved ☐ N  
Road ☐ N  
☐ N

**Birding**

**Boating Access**

Motor ☐ N  
Non-Motor ☐ N

**Bouldering**

**Bow Hunting**

**Camping**

Tent ☐ N  
RV ☐ N

**Caving**

**Climbing**

**Equestrian**

Commercial Packing ☐ N  
Packing ☐ Y  
Trail Riding ☐ Y  
Commercial Trail Riding ☐ N

**Fall Color Viewing**

**Fishing**

Lakes from Shore ☐ N  
Streams/Creeks ☐ N

**Frisbee Golf**

**Hiking/Walking**

Paved ☐ N  
Unpaved ☐ Y

**OHV**

ATV ☐ N  
Motorcycle ☐ N

**Pets**

Area ☐ Y  
Walking ☐ Y

**Running**

Cross-Country ☐ Y  
Trail ☐ Y

**Swimming Access**

**Vistas**

**Wildflowers**

**Workforce**

☐ N

**NOTES:**

Multi-use trail with signage, but not easy for a tourist to find "Pseudo" entrance 200 yards up at logging road entrance





**Photo #1 Notes**

Site photo



**Photo #2 Notes**

Site photo



**Photo #3 Notes**

Site photo



**Photo #4 Notes**

Signage photo

<b>New MLTPA #</b>	<b>0093</b>
<b>Old MLTPA #</b>	<b>93</b>

**POINT NAME**      **Sierra Meadows Ranch**

**New MLTPA #**

**0098**

**Old MLTPA #**

**98**

**Point Location**      East of Sherwin Creek Rd., behind Sherwin's  
Bar and Restaurant

**USFS Route Designation #**      —

**Documented By:**      John Wentworth

**Date:** 11/1/06

**Phone:**      (760) 934-3154

**Email:** johnwentworth@mltpa.org

**Alt Phone:**      (760) 934-1279

**GENERAL**

Summer Use ☐ Y  
Winter Use ☐ N  
Urban Limit ☐ N  
Parking ☐ Y  
Public Transport ☐ N  
Signage ☐ Y  
Bathroom ☐ Y

**WINTER**

**Backcountry**

General Access Point ☐ N  
Kicker Zone ☐ N  
Ski/Snowboard ☐ N  
Ski/Snowboard Access ☐ N  
Ski/Snowboard Egress ☐ N

**Biathlon**

**Dog Sledding**

**Ice Climbing**

**Ice Fishing**

**Ice Skating**

**MMSA**

Access Point ☐ N  
Egress Point ☐ N

**Nordic**

Groomed, Fee Area ☐ N  
Groomed, Public ☐ N  
Ungroomed, Public ☐ N

**Pets**

Area ☐ N  
Walking ☐ N

**Snowmachine**

Trail ☐ N  
Open Area ☐ N

**Snowplay**

Fee Area ☐ N  
Public ☐ N

**Snowshoe**

Trail ☐ N  
Open Area ☐ N

**Vistas**

**Winter Camping**

**Winter Hiking/Walking**

Groomed ☐ N  
4-Season ☐ N

**Workforce**

☐ N

**SUMMER**

**Automobiles**

☐ N

**Backcountry**

General Access Point ☐ N

**Biking**

Unpaved ☐ N  
Paved ☐ N  
Road ☐ N  
Birding ☐ N

**Birding**

**Boating Access**

Motor ☐ N  
Non-Motor ☐ N

**Bouldering**

**Bow Hunting**

**Camping**

Tent ☐ N  
RV ☐ N  
Caving ☐ N  
Climbing ☐ N

**Caving**

**Climbing**

**Equestrian**

Commercial Packing ☐ Y  
Packing ☐ Y  
Trail Riding ☐ Y  
Commercial Trail Riding ☐ Y

**Fall Color Viewing**

**Fishing**

Lakes from Shore ☐ N  
Streams/Creeks ☐ N  
Frisbee Golf ☐ N

**Hiking/Walking**

Paved ☐ N  
Unpaved ☐ N

**OHV**

ATV ☐ N  
Motorcycle ☐ N

**Pets**

Area ☐ N  
Walking ☐ N

**Running**

Cross-Country ☐ N  
Trail ☐ N

**Swimming Access**

**Vistas**

**Wildflowers**

**Workforce**

☐ N

**NOTES:**

Significant equestrian staging area





**Photo #1 Notes**

Site photo



**Photo #2 Notes**

Site photo



**Photo #3 Notes**

Site photo



**Photo #4 Notes**

Signage photo

<b>New MLTPA #</b>	<b>0098</b>
<b>Old MLTPA #</b>	<b>98</b>

**POINT NAME**      **Hidden Lake meadow**

**New MLTPA #**

**0104**

**Old MLTPA #**

—

**Point Location**      Northeast corner of Hidden Lake meadow,  
just south of Snowcreek V

**USFS Route Designation #**      —

**Documented By:** John Wentworth/Kim Stravers/Hans Ludwig

**Date:** 8/18/06

**Phone:** (760) 934-3154

**Email:** kimstravers@mltpa.org

**Alt Phone:** (949) 632-7882

**GENERAL**

Summer Use ☐ Y  
Winter Use ☐ N  
Urban Limit ☐ N  
Parking ☐ Y  
Public Transport ☐ N  
Signage ☐ Y  
Bathroom ☐ N

**WINTER**

**Backcountry**

General Access Point ☐ N  
Kicker Zone ☐ N  
Ski/Snowboard ☐ N  
Ski/Snowboard Access ☐ N  
Ski/Snowboard Egress ☐ N

**Biathlon**

☐ N

**Dog Sledding** ☐ N

**Ice Climbing** ☐ N

**Ice Fishing** ☐ N

**Ice Skating** ☐ N

**MMSA**

Access Point ☐ N

Egress Point ☐ N

**Nordic**

Groomed, Fee Area ☐ N

Groomed, Public ☐ N

Ungroomed, Public ☐ N

**Pets**

Area ☐ N

Walking ☐ N

**Snowmachine**

Trail ☐ N

Open Area ☐ N

**Snowplay**

Fee Area ☐ N

Public ☐ N

**Snowshoe**

Trail ☐ N

Open Area ☐ N

**Vistas**

**Winter Camping**

**Winter Hiking/Walking**

Groomed ☐ N

4-Season ☐ N

**Workforce**

☐ N

**SUMMER**

**Automobiles** ☐ N

**Backcountry**

General Access Point ☐ Y

**Biking**

Unpaved ☐ Y

Paved ☐ N

Road ☐ N

**Birding** ☐ N

**Boating Access**

Motor ☐ N

Non-Motor ☐ N

**Bouldering** ☐ N

**Bow Hunting** ☐ N

**Camping**

Tent ☐ N

RV ☐ N

**Caving** ☐ N

**Climbing** ☐ N

**Equestrian**

Commercial Packing ☐ N

Packing ☐ N

Trail Riding ☐ Y

Commercial Trail Riding ☐ N

**Fall Color Viewing** ☐ Y

**Fishing**

Lakes from Shore ☐ N

Streams/Creeks ☐ N

**Frisbee Golf** ☐ N

**Hiking/Walking**

Paved ☐ N

Unpaved ☐ Y

**OHV**

ATV ☐ N

Motorcycle ☐ N

**Pets**

Area ☐ Y

Walking ☐ Y

**Running**

Cross-Country ☐ N

Trail ☐ Y

**Swimming Access** ☐ Y

**Vistas** ☐ Y

**Wildflowers** ☐ Y

**Workforce** ☐ N

**NOTES:**



**Photo #1 Notes**

Signage photo



**Photo #2 Notes**

Condition photo



**Photo #3 Notes**

Condition photo



**Photo #4 Notes**

Site photo

**New MLTPA #**  
**Old MLTPA #**

**0104**  
**—**

**POINT NAME** Western terminus of Connel St.

**New MLTPA #**

**0106**

**Old MLTPA #**

—

**Point Location** Western terminus of Connel St.

**USFS Route Designation #** —

**Documented By:** Lee Aaker

**Date:** 9/16/06

**Phone:** (760) 914-2781

**Email:** N/A

**Alt Phone:** —

**GENERAL**

Summer Use ☐ Y  
Winter Use ☐ Y  
Urban Limit ☐ Y  
Parking ☐ N  
Public Transport ☐ N  
Signage ☐ N  
Bathroom ☐ N

**WINTER**

**Backcountry**

General Access Point ☐ N  
Kicker Zone ☐ N  
Ski/Snowboard ☐ N  
Ski/Snowboard Access ☐ N  
Ski/Snowboard Egress ☐ N

**Biathlon**

☐ N

**Dog Sledding**

☐ N

**Ice Climbing**

☐ N

**Ice Fishing**

☐ N

**Ice Skating**

☐ N

**MMSA**

Access Point ☐ N

Egress Point ☐ N

**Nordic**

Groomed, Fee Area ☐ N

Groomed, Public ☐ N

Ungroomed, Public ☐ N

**Pets**

Area ☐ N

Walking ☐ N

**Snowmachine**

Trail ☐ N

Open Area ☐ N

**Snowplay**

Fee Area ☐ N

Public ☐ N

**Snowshoe**

Trail ☐ N

Open Area ☐ N

**Vistas**

**Winter Camping**

**Winter Hiking/Walking**

Groomed ☐ N

4-Season ☐ N

**Workforce**

☐ N

**SUMMER**

**Automobiles**

☐ N

**Backcountry**

General Access Point ☐ N

**Biking**

Unpaved ☐ N

Paved ☐ N

Road ☐ N

**Birding**

**Boating Access**

Motor ☐ N

Non-Motor ☐ N

**Bouldering**

**Bow Hunting**

**Camping**

Tent ☐ N

RV ☐ N

**Caving**

**Climbing**

**Equestrian**

Commercial Packing ☐ N

Packing ☐ N

Trail Riding ☐ N

Commercial Trail Riding ☐ N

**Fall Color Viewing**

**Fishing**

Lakes from Shore ☐ N

Streams/Creeks ☐ N

**Frisbee Golf**

**Hiking/Walking**

Paved ☐ N

Unpaved ☐ N

**OHV**

ATV ☐ N

Motorcycle ☐ N

**Pets**

Area ☐ N

Walking ☐ N

**Running**

Cross-Country ☐ N

Trail ☐ N

**Swimming Access**

**Vistas**

**Wildflowers**

**Workforce**

☐ N

**NOTES:**

Urban limit point only; roads dead-ends at Valentine Reserve



**Photo #1 Notes**

Site photo



**Photo #2 Notes**

Signage photo



**Photo #3 Notes**

Site photo



**Photo #4 Notes**

Site photo

**New MLTPA #**  
**Old MLTPA #**

**0106**  
**—**

**POINT NAME**      **Old Mammoth Rd. at UGB, south of Red Fir Road**      **New MLTPA #**      **0107**  
**Old MLTPA #**      **—**

**Point Location**      Old Mammoth Rd., southern exit point from the UGB, just south of Red Fir Rd

**USFS Route Designation #**      **—**

**Documented By:**      Lee Aaker  
**Phone:**      (760) 914-2781  
**Alt Phone:**      —

**Date:** 9/16/06  
**Email:** N/A

**GENERAL**

Summer Use ☐ Y  
Winter Use ☐ Y  
Urban Limit ☐ Y  
Parking ☐ N  
Public Transport ☐ N  
Signage ☐ N  
Bathroom ☐ N

**WINTER**

**Backcountry**

General Access Point ☐ N  
Kicker Zone ☐ N  
Ski/Snowboard ☐ N  
Ski/Snowboard Access ☐ N  
Ski/Snowboard Egress ☐ N

**Biathlon**

☐ N

**Dog Sledding**

☐ N

**Ice Climbing**

☐ N

**Ice Fishing**

☐ N

**Ice Skating**

☐ N

**MMSA**

Access Point ☐ N

Egress Point ☐ N

**Nordic**

Groomed, Fee Area ☐ N

Groomed, Public ☐ N

Ungroomed, Public ☐ N

**Pets**

Area ☐ N

Walking ☐ N

**Snowmachine**

Trail ☐ N

Open Area ☐ N

**Snowplay**

Fee Area ☐ N

Public ☐ N

**Snowshoe**

Trail ☐ N

Open Area ☐ N

**Vistas**

**Winter Camping**

**Winter Hiking/Walking**

Groomed ☐ N

4-Season ☐ N

**Workforce**

☐ N

**SUMMER**

**Automobiles**

☐ N

**Backcountry**

General Access Point ☐ N

**Biking**

Unpaved ☐ N

Paved ☐ N

Road ☐ N

**Birding**

**Boating Access**

Motor ☐ N

Non-Motor ☐ N

**Bouldering**

**Bow Hunting**

**Camping**

Tent ☐ N

RV ☐ N

**Caving**

**Climbing**

**Equestrian**

Commercial Packing ☐ N

Packing ☐ N

Trail Riding ☐ N

Commercial Trail Riding ☐ N

**Fall Color Viewing**

**Fishing**

Lakes from Shore ☐ N

Streams/Creeks ☐ N

**Frisbee Golf**

**Hiking/Walking**

Paved ☐ N

Unpaved ☐ N

**OHV**

ATV ☐ N

Motorcycle ☐ N

**Pets**

Area ☐ N

Walking ☐ N

**Running**

Cross-Country ☐ N

Trail ☐ N

**Swimming Access**

**Vistas**

**Wildflowers**

**Workforce**

☐ N

**NOTES:**

Urban limit point only





**Photo #1 Notes**

Site photo



**Photo #2 Notes**

Site photo



**Photo #3 Notes**

Site photo



**Photo #4 Notes**

Site photo

**New MLTPA #**  
**Old MLTPA #**

**0107**  
**—**



**POINT NAME**      **Fir St. at UGB**

**New MLTPA #**

**0108**

**Old MLTPA #**

**—**

**Point Location**      Fir St. at UGB

**USFS Route Designation #**      —

**Documented By:** Lee Aaker  
**Phone:** (760) 914-2781  
**Alt Phone:** —

**Date:** 9/16/06

**Email:** N/A

**GENERAL**

Summer Use ☐ Y  
Winter Use ☐ Y  
Urban Limit ☐ Y  
Parking ☐ N  
Public Transport ☐ N  
Signage ☐ N  
Bathroom ☐ N

**WINTER**

**Backcountry**

General Access Point ☐ N  
Kicker Zone ☐ N  
Ski/Snowboard ☐ N  
Ski/Snowboard Access ☐ N  
Ski/Snowboard Egress ☐ N

**Biathlon**

**Dog Sledding**

**Ice Climbing**

**Ice Fishing**

**Ice Skating**

**MMSA**

Access Point ☐ N  
Egress Point ☐ N

**Nordic**

Groomed, Fee Area ☐ N  
Groomed, Public ☐ N  
Ungroomed, Public ☐ N

**Pets**

Area ☐ N  
Walking ☐ N

**Snowmachine**

Trail ☐ N  
Open Area ☐ N

**Snowplay**

Fee Area ☐ N  
Public ☐ N

**Snowshoe**

Trail ☐ N  
Open Area ☐ N

**Vistas**

**Winter Camping**

**Winter Hiking/Walking**

Groomed ☐ N  
4-Season ☐ N

**Workforce**

**SUMMER**

**Automobiles**

☐ N

**Backcountry**

General Access Point ☐ N

**Biking**

Unpaved ☐ N  
Paved ☐ N  
Road ☐ N

**Birding**

**Boating Access**

Motor ☐ N  
Non-Motor ☐ N

**Bouldering**

**Bow Hunting**

**Camping**

Tent ☐ N  
RV ☐ N

**Caving**

**Climbing**

**Equestrian**

Commercial Packing ☐ N

Packing ☐ N

Trail Riding ☐ N

Commercial Trail Riding ☐ N

**Fall Color Viewing**

**Fishing**

Lakes from Shore ☐ N  
Streams/Creeks ☐ N

**Frisbee Golf**

**Hiking/Walking**

Paved ☐ N  
Unpaved ☐ N

**OHV**

ATV ☐ N  
Motorcycle ☐ N

**Pets**

Area ☐ N  
Walking ☐ N

**Running**

Cross-Country ☐ N  
Trail ☐ N

**Swimming Access**

**Vistas**

**Wildflowers**

**Workforce**

**NOTES:**

Urban limit point only




**Photo #1 Notes**

Site photo



**Photo #2 Notes**

Site photo



**Photo #3 Notes**

Site photo



**Photo #4 Notes**

Site photo

**New MLTPA #**  
**Old MLTPA #**

**0108**  
**—**

**POINT NAME**      **La Verne St. at UGB**

**New MLTPA #**

**0109**

**Old MLTPA #**

**—**

**Point Location**      Western end of La Verne St. at UGB

**USFS Route Designation #**      —

**Documented By:**      Lee Aaker

**Date:** 9/16/06

**Phone:**      (760) 914-2781

**Email:** N/A

**Alt Phone:**      —

**GENERAL**

Summer Use ☐ Y  
Winter Use ☐ Y  
Urban Limit ☐ Y  
Parking ☐ N  
Public Transport ☐ N  
Signage ☐ N  
Bathroom ☐ N

**WINTER**

**Backcountry**

General Access Point ☐ N  
Kicker Zone ☐ N  
Ski/Snowboard ☐ N  
Ski/Snowboard Access ☐ N  
Ski/Snowboard Egress ☐ N

**Biathlon**

☐ N

**Dog Sledding**

☐ N

**Ice Climbing**

☐ N

**Ice Fishing**

☐ N

**Ice Skating**

☐ N

**MMSA**

Access Point ☐ N

Egress Point ☐ N

**Nordic**

Groomed, Fee Area ☐ N

Groomed, Public ☐ N

Ungroomed, Public ☐ N

**Pets**

Area ☐ N

Walking ☐ N

**Snowmachine**

Trail ☐ N

Open Area ☐ N

**Snowplay**

Fee Area ☐ N

Public ☐ N

**Snowshoe**

Trail ☐ N

Open Area ☐ N

**Vistas**

**Winter Camping**

**Winter Hiking/Walking**

Groomed ☐ N

4-Season ☐ N

**Workforce**

☐ N

**SUMMER**

**Automobiles**

☐ N

**Backcountry**

General Access Point ☐ N

**Biking**

Unpaved ☐ N

Paved ☐ N

Road ☐ N

**Birding**

**Boating Access**

Motor ☐ N

Non-Motor ☐ N

**Bouldering**

**Bow Hunting**

**Camping**

Tent ☐ N

RV ☐ N

**Caving**

**Climbing**

**Equestrian**

Commercial Packing ☐ N

Packing ☐ N

Trail Riding ☐ N

Commercial Trail Riding ☐ N

**Fall Color Viewing**

**Fishing**

Lakes from Shore ☐ N

Streams/Creeks ☐ N

**Frisbee Golf**

**Hiking/Walking**

Paved ☐ N

Unpaved ☐ N

**OHV**

ATV ☐ N

Motorcycle ☐ N

**Pets**

Area ☐ N

Walking ☐ N

**Running**

Cross-Country ☐ N

Trail ☐ N

**Swimming Access**

**Vistas**

**Wildflowers**

**Workforce**

☐ N

**NOTES:**

Urban limit point only



**Photo #1 Notes**

Site photo



**Photo #2 Notes**

Site photo



**Photo #3 Notes**

Site photo



**Photo #4 Notes**

Site photo

**New MLTPA #**  
**Old MLTPA #**

**0109**  
**—**

**POINT NAME** Southern terminus of Benz Way

**New MLTPA #**

**0110**

**Old MLTPA #**

—

**Point Location** Southern terminus of Benz Way

**USFS Route Designation #** —

**Documented By:** Lee Aaker  
**Phone:** (760) 914-2781  
**Alt Phone:** —

**Date:** 9/16/06

**Email:** N/A

**GENERAL**

Summer Use ☐ Y  
Winter Use ☐ Y  
Urban Limit ☐ Y  
Parking ☐ N  
Public Transport ☐ N  
Signage ☐ Y  
Bathroom ☐ N

**WINTER**

**Backcountry**

General Access Point ☐ Y  
Kicker Zone ☐ N  
Ski/Snowboard ☐ N  
Ski/Snowboard Access ☐ N  
Ski/Snowboard Egress ☐ N

**Biathlon**

**Dog Sledding**

**Ice Climbing**

**Ice Fishing**

**Ice Skating**

**MMSA**

Access Point ☐ N  
Egress Point ☐ N

**Nordic**

Groomed, Fee Area ☐ N  
Groomed, Public ☐ N  
Ungroomed, Public ☐ Y

**Pets**

Area ☐ Y  
Walking ☐ Y

**Snowmachine**

Trail ☐ Y  
Open Area ☐ Y

**Snowplay**

Fee Area ☐ N  
Public ☐ N

**Snowshoe**

Trail ☐ Y  
Open Area ☐ Y

**Vistas**

**Winter Camping**

**Winter Hiking/Walking**

Groomed ☐ N  
4-Season ☐ Y

**Workforce**

☐ N

**SUMMER**

**Automobiles**

☐ N

**Backcountry**

General Access Point ☐ Y

**Biking**

Unpaved ☐ N  
Paved ☐ N  
Road ☐ N

**Birding**

**Boating Access**

Motor ☐ N  
Non-Motor ☐ N

**Bouldering**

**Bow Hunting**

**Camping**

Tent ☐ N  
RV ☐ N

**Caving**

**Climbing**

**Equestrian**

Commercial Packing ☐ N

Packing ☐ N

Trail Riding ☐ N

Commercial Trail Riding ☐ N

**Fall Color Viewing**

**Fishing**

Lakes from Shore ☐ N  
Streams/Creeks ☐ N

**Frisbee Golf**

**Hiking/Walking**

Paved ☐ N  
Unpaved ☐ Y

**OHV**

ATV ☐ N  
Motorcycle ☐ N

**Pets**

Area ☐ Y  
Walking ☐ Y

**Running**

Cross-Country ☐ Y  
Trail ☐ Y

**Swimming Access**

**Vistas**

**Wildflowers**

**Workforce**

☐ N

**NOTES:**

No street signs at Benz





**Photo #1 Notes**

Signage photo



**Photo #2 Notes**

Site photo



**Photo #3 Notes**

Site photo



**Photo #4 Notes**

Signage photo

**New MLTPA #**  
**Old MLTPA #**

**0110**  
**—**

**POINT NAME**      **Panorama Vista Trail at Lake Mary Rd.**  
**Point Location**      Panorama Vista Trail at Lake Mary Rd.

**New MLTPA #**  
**Old MLTPA #**

**0119**  
—

**USFS Route Designation #**      —

**Documented By:** Randy Hall  
**Phone:** (760) 934-2400  
**Alt Phone:** —

**Date:** 9/2/06  
**Email:** randyphotos@hotmail.com

**GENERAL**

Summer Use ☐ Y  
Winter Use ☐ N  
Urban Limit ☐ N  
Parking ☐ N  
  
Public Transport ☐ N  
Signage ☐ Y  
Bathroom ☐ N

**WINTER**

**Backcountry**

General Access Point ☐ N  
Kicker Zone ☐ N  
Ski/Snowboard ☐ N  
Ski/Snowboard Access ☐ N  
Ski/Snowboard Egress ☐ N

**Biathlon**

**Dog Sledding**

**Ice Climbing**

**Ice Fishing**

**Ice Skating**

**MMSA**

Access Point ☐ N  
Egress Point ☐ N

**Nordic**

Groomed, Fee Area ☐ N  
Groomed, Public ☐ N  
Ungroomed, Public ☐ N

**Pets**

Area ☐ N  
Walking ☐ N

**Snowmachine**

Trail ☐ N  
Open Area ☐ N

**Snowplay**

Fee Area ☐ N  
Public ☐ N

**Snowshoe**

Trail ☐ N  
Open Area ☐ N

**Vistas**

**Winter Camping**

**Winter Hiking/Walking**

Groomed ☐ N  
4-Season ☐ N

**Workforce**

☐ N

**SUMMER**

**Automobiles**

☐ N

**Backcountry**

General Access Point ☐ N

**Biking**

Unpaved ☐ Y  
Paved ☐ N  
Road ☐ N

**Birding**

**Boating Access**

Motor ☐ N  
Non-Motor ☐ N

**Bouldering**

**Bow Hunting**

**Camping**

Tent ☐ N  
RV ☐ N

**Caving**

**Climbing**

**Equestrian**

Commercial Packing ☐ N

Packing ☐ N

Trail Riding ☐ N

Commercial Trail Riding ☐ N

**Fall Color Viewing**

**Fishing**

Lakes from Shore ☐ N  
Streams/Creeks ☐ N

**Frisbee Golf**

**Hiking/Walking**

Paved ☐ N  
Unpaved ☐ Y

**OHV**

ATV ☐ N  
Motorcycle ☐ N

**Pets**

Area ☐ Y  
Walking ☐ Y

**Running**

Cross-Country ☐ Y  
Trail ☐ Y

**Swimming Access**

**Vistas**

**Wildflowers**

**Workforce**

☐ N

**NOTES:**

Entrance/exit to and from Panorama Vista trail  
High traffic zone very close to entrance/exit

gps      N37 37.260

W119 00.280





**Photo #1 Notes**

Site photo



**Photo #2 Notes**

Site photo



**Photo #3 Notes**

Site/signage photo



**Photo #4 Notes**

Site photo

**New MLTPA #**  
**Old MLTPA #**

**0119**  
**—**

**POINT NAME**      **Panorama Dome Trail at Lake Mary Rd.**

**New MLTPA #**  
**Old MLTPA #**

**0120**  
—

**Point Location**      Panorama Dome Trail at Lake Mary Rd.

**USFS Route Designation #**      —

**Documented By:**      Randy Hall  
**Phone:**              (760) 934-2400  
**Alt Phone:**         —

**Date:** 9/2/06  
**Email:** randyphotos@hotmail.com

**GENERAL**

Summer Use ☐ Y  
Winter Use ☐ N  
Urban Limit ☐ N  
Parking ☐ N  
Public Transport ☐ N  
Signage ☐ N  
Bathroom ☐ N

**SUMMER**

**Automobiles** ☐ N  
**Backcountry**  
General Access Point ☐ N  
**Biking**  
Unpaved ☐ N  
Paved ☐ N  
Road ☐ N  
**Birding** ☐ N

**WINTER**

**Backcountry**

General Access Point ☐ N  
Kicker Zone ☐ N  
Ski/Snowboard ☐ N  
Ski/Snowboard Access ☐ N  
Ski/Snowboard Egress ☐ N

**Boating Access**

Motor ☐ N  
Non-Motor ☐ N

**Biathlon**

**Dog Sledding** ☐ N  
**Ice Climbing** ☐ N  
**Ice Fishing** ☐ N  
**Ice Skating** ☐ N

**Bouldering**

**Bow Hunting** ☐ N  
**Camping**

Tent ☐ N  
RV ☐ N

**MMSA**

Access Point ☐ N  
Egress Point ☐ N

**Caving**

**Climbing** ☐ N  
**Equestrian**

**Nordic**

Groomed, Fee Area ☐ N  
Groomed, Public ☐ N  
Ungroomed, Public ☐ N

Commercial Packing ☐ N  
Packing ☐ N  
Trail Riding ☐ N  
Commercial Trail Riding ☐ N  
**Fall Color Viewing** ☐ Y

**Pets**

Area ☐ N  
Walking ☐ N

**Fishing**  
Lakes from Shore ☐ N  
Streams/Creeks ☐ N  
**Frisbee Golf** ☐ N

**Snowmachine**

Trail ☐ N  
Open Area ☐ N

**Hiking/Walking**  
Paved ☐ N  
Unpaved ☐ Y

**Snowplay**

Fee Area ☐ N  
Public ☐ N

**OHV**  
ATV ☐ N  
Motorcycle ☐ N

**Snowshoe**

Trail ☐ N  
Open Area ☐ N

**Pets**  
Area ☐ Y  
Walking ☐ Y

**Vistas**

**Winter Camping** ☐ N

**Running**  
Cross-Country ☐ Y  
Trail ☐ Y

**Winter Hiking/Walking**

Groomed ☐ N  
4-Season ☐ N

**Swimming Access** ☐ N  
**Vistas** ☐ Y

**Workforce**

**Wildflowers** ☐ Y  
**Workforce** ☐ N

**NOTES:**

gps      N37 37.251  
W119 00.278



**Photo #1 Notes**

Site photo



**Photo #2 Notes**

Signage photo



**Photo #3 Notes**

Signage photo



**Photo #4 Notes**

Condition/site photo

**New MLTPA #**

**0120**

**Old MLTPA #**

**—**

**POINT NAME**      **MLTS Main Path Viewpoint**

**New MLTPA #**

**0128**

**Old MLTPA #**

—

**Point Location**      Viewpoint on MLTS Main Path; southeast  
area of Main Path at viewpoint

**USFS Route Designation #**      —

**Documented By:**      Aris Cox  
**Phone:**              (925) 348-3521  
**Alt Phone:**         —

**Date:** 9/15/06

**Email:** acox@spyder.com

**GENERAL**

Summer Use ☐ Y  
Winter Use ☐ N  
Urban Limit ☐ N  
Parking ☐ N  
Public Transport ☐ N  
Signage ☐ Y  
Bathroom ☐ N

**WINTER**

**Backcountry**

General Access Point ☐ N  
Kicker Zone ☐ N  
Ski/Snowboard ☐ N  
Ski/Snowboard Access ☐ N  
Ski/Snowboard Egress ☐ N

**Biathlon**

**Dog Sledding**

**Ice Climbing**

**Ice Fishing**

**Ice Skating**

**MMSA**

Access Point ☐ N  
Egress Point ☐ N

**Nordic**

Groomed, Fee Area ☐ N  
Groomed, Public ☐ N  
Ungroomed, Public ☐ N

**Pets**

Area ☐ N  
Walking ☐ N

**Snowmachine**

Trail ☐ N  
Open Area ☐ N

**Snowplay**

Fee Area ☐ N  
Public ☐ N

**Snowshoe**

Trail ☐ N  
Open Area ☐ N

**Vistas**

**Winter Camping**

**Winter Hiking/Walking**

Groomed ☐ N  
4-Season ☐ N

**Workforce**

**SUMMER**

**Automobiles**

☐ N

**Backcountry**

General Access Point ☐ N

**Biking**

Unpaved ☐ N  
Paved ☐ Y  
Road ☐ N

**Birding**

**Boating Access**

Motor ☐ N  
Non-Motor ☐ N

**Bouldering**

**Bow Hunting**

**Camping**

Tent ☐ N  
RV ☐ N

**Caving**

**Climbing**

**Equestrian**

Commercial Packing ☐ N

Packing ☐ N

Trail Riding ☐ N

Commercial Trail Riding ☐ N

**Fall Color Viewing**

**Fishing**

Lakes from Shore ☐ N  
Streams/Creeks ☐ N

**Frisbee Golf**

**Hiking/Walking**

Paved ☐ Y  
Unpaved ☐ N

**OHV**

ATV ☐ N  
Motorcycle ☐ N

**Pets**

Area ☐ N  
Walking ☐ Y

**Running**

Cross-Country ☐ Y  
Trail ☐ N

**Swimming Access**

**Vistas**

**Wildflowers**

**Workforce**

**NOTES:**



**Photo #1 Notes**

Site photo



**Photo #2 Notes**

Signage photo



**Photo #3 Notes**

Site photo

**Photo #4 Notes**

<b>New MLTPA #</b>	<b>0128</b>
<b>Old MLTPA #</b>	<b>—</b>

**POINT NAME** Mammoth Creek Rd. at Old  
Mammoth Rd., UGB

**New MLTPA #**  
**Old MLTPA #**

**0134**  
—

**Point Location** Mammoth Creek Rd. at Old Mammoth Rd.,  
UGB

**USFS Route Designation #** —

**Documented By:** Greg Hadfield  
**Phone:** (760) 709-1255  
**Alt Phone:** —

**Date:** 9/22/06  
**Email:** greghad@gmail.com

**GENERAL**

Summer Use ☐ Y  
Winter Use ☐ Y  
Urban Limit ☐ Y  
Parking ☐ N  
Public Transport ☐ N  
Signage ☐ N  
Bathroom ☐ N

**WINTER**

**Backcountry**

General Access Point ☐ N  
Kicker Zone ☐ N  
Ski/Snowboard ☐ N  
Ski/Snowboard Access ☐ N  
Ski/Snowboard Egress ☐ N

**Biathlon**

**Dog Sledding**

**Ice Climbing**

**Ice Fishing**

**Ice Skating**

**MMSA**

Access Point ☐ N  
Egress Point ☐ N

**Nordic**

Groomed, Fee Area ☐ N  
Groomed, Public ☐ N  
Ungroomed, Public ☐ N

**Pets**

Area ☐ N  
Walking ☐ N

**Snowmachine**

Trail ☐ N  
Open Area ☐ N

**Snowplay**

Fee Area ☐ N  
Public ☐ N

**Snowshoe**

Trail ☐ N  
Open Area ☐ N

**Vistas**

**Winter Camping**

**Winter Hiking/Walking**

Groomed ☐ N  
4-Season ☐ N

**Workforce**

**SUMMER**

**Automobiles**

☐ N

**Backcountry**

General Access Point ☐ N

**Biking**

Unpaved ☐ N  
Paved ☐ N  
Road ☐ N

**Birding**

**Boating Access**

Motor ☐ N  
Non-Motor ☐ N

**Bouldering**

**Bow Hunting**

**Camping**

Tent ☐ N  
RV ☐ N

**Caving**

**Climbing**

**Equestrian**

Commercial Packing ☐ N

Packing ☐ N

Trail Riding ☐ N

Commercial Trail Riding ☐ N

**Fall Color Viewing**

**Fishing**

Lakes from Shore ☐ N  
Streams/Creeks ☐ N

**Frisbee Golf**

**Hiking/Walking**

Paved ☐ N  
Unpaved ☐ N

**OHV**

ATV ☐ N  
Motorcycle ☐ N

**Pets**

Area ☐ N  
Walking ☐ N

**Running**

Cross-Country ☐ N  
Trail ☐ N

**Swimming Access**

**Vistas**

**Wildflowers**

**Workforce**

**NOTES:**

Urban limit point only





**Photo #1 Notes**

Site photo



**Photo #2 Notes**

Site photo



**Photo #3 Notes**

Site photo



**Photo #4 Notes**

Site photo

**New MLTPA #**  
**Old MLTPA #**

**0134**  
**—**



**POINT NAME**      **Sherwin Creek Rd. near Old Mammoth Rd., UGB**

**New MLTPA #**  
**Old MLTPA #**

**0135**

**Point Location**      Sherwin Creek Rd. near Old Mammoth Rd., UGB

**USFS Route Designation #**      —

**Documented By:** Greg Hadfield  
**Phone:** (760) 709-1255  
**Alt Phone:** —

**Date:** 9/22/06  
**Email:** greghad@gmail.com

**GENERAL**

Summer Use ☐ Y  
Winter Use ☐ Y  
Urban Limit ☐ Y  
Parking ☐ N  
Public Transport ☐ N  
Signage ☐ N  
Bathroom ☐ N

**WINTER**

**Backcountry**

General Access Point ☐ N  
Kicker Zone ☐ N  
Ski/Snowboard ☐ N  
Ski/Snowboard Access ☐ N  
Ski/Snowboard Egress ☐ N

**Biathlon**

**Dog Sledding**

**Ice Climbing**

**Ice Fishing**

**Ice Skating**

**MMSA**

Access Point ☐ N  
Egress Point ☐ N

**Nordic**

Groomed, Fee Area ☐ N  
Groomed, Public ☐ N  
Ungroomed, Public ☐ N

**Pets**

Area ☐ N  
Walking ☐ N

**Snowmachine**

Trail ☐ N  
Open Area ☐ N

**Snowplay**

Fee Area ☐ N  
Public ☐ N

**Snowshoe**

Trail ☐ N  
Open Area ☐ N

**Vistas**

**Winter Camping**

**Winter Hiking/Walking**

Groomed ☐ N  
4-Season ☐ N

**Workforce**

**SUMMER**

**Automobiles**

☐ N

**Backcountry**

General Access Point ☐ N

**Biking**

Unpaved ☐ N  
Paved ☐ N  
Road ☐ N

**Birding**

**Boating Access**

Motor ☐ N  
Non-Motor ☐ N

**Bouldering**

**Bow Hunting**

**Camping**

Tent ☐ N  
RV ☐ N

**Caving**

**Climbing**

**Equestrian**

Commercial Packing ☐ N

Packing ☐ N

Trail Riding ☐ N

Commercial Trail Riding ☐ N

**Fall Color Viewing**

**Fishing**

Lakes from Shore ☐ N  
Streams/Creeks ☐ N

**Frisbee Golf**

**Hiking/Walking**

Paved ☐ N  
Unpaved ☐ N

**OHV**

ATV ☐ N  
Motorcycle ☐ N

**Pets**

Area ☐ N  
Walking ☐ N

**Running**

Cross-Country ☐ N  
Trail ☐ N

**Swimming Access**

**Vistas**

**Wildflowers**

**Workforce**


**NOTES:**

Urban limit point only



**Photo #1 Notes**

Site photo



**Photo #2 Notes**

Site photo



**Photo #3 Notes**

Site photo



**Photo #4 Notes**

Site photo

**New MLTPA #**  
**Old MLTPA #**

**0135**  
**—**

**POINT NAME**      **Snowcreek V between units 747 and 748**

**New MLTPA #**  
**Old MLTPA #**

**0136**  
—

**Point Location**      Snowcreek V between units 747 and 748

**USFS Route Designation #**      —

**Documented By:** Greg Hadfield  
**Phone:** (760) 709-1255  
**Alt Phone:** —

**Date:** 9/24/06  
**Email:** greghad@gmail.com

**GENERAL**

Summer Use ☒  
Winter Use ☒  
Urban Limit ☒  
Parking ☒  
Public Transport ☒  
Signage ☒  
Bathroom ☒

**WINTER**

**Backcountry**

General Access Point ☒  
Kicker Zone ☒  
Ski/Snowboard ☒  
Ski/Snowboard Access ☒  
Ski/Snowboard Egress ☒

**Biathlon**

**Dog Sledding**

**Ice Climbing**

**Ice Fishing**

**Ice Skating**

**MMSA**

Access Point ☒  
Egress Point ☒

**Nordic**

Groomed, Fee Area ☒  
Groomed, Public ☒  
Ungroomed, Public ☒

**Pets**

Area ☒  
Walking ☒

**Snowmachine**

Trail ☒  
Open Area ☒

**Snowplay**

Fee Area ☒  
Public ☒

**Snowshoe**

Trail ☒  
Open Area ☒

**Vistas**

**Winter Camping**

**Winter Hiking/Walking**

Groomed ☒  
4-Season ☒

**Workforce**

**SUMMER**

**Automobiles**

**Backcountry**

General Access Point ☒

**Biking**

Unpaved ☒  
Paved ☒  
Road ☒

**Birding**

**Boating Access**

Motor ☒  
Non-Motor ☒

**Bouldering**

**Bow Hunting**

**Camping**

Tent ☒  
RV ☒

**Caving**

**Climbing**

**Equestrian**

Commercial Packing ☒

Packing ☒

Trail Riding ☒

Commercial Trail Riding ☒

**Fall Color Viewing**

**Fishing**

Lakes from Shore ☒  
Streams/Creeks ☒

**Frisbee Golf**

**Hiking/Walking**

Paved ☒  
Unpaved ☒

**OHV**

ATV ☒  
Motorcycle ☒

**Pets**

Area ☒  
Walking ☒

**Running**

Cross-Country ☒  
Trail ☒

**Swimming Access**

**Vistas**

**Wildflowers**

**Workforce**

**NOTES:**

Corner house west of row that faces due south (runs east)  
Parking limited, and only in summer  
Private property

Street      Address:  
450 Fairway Drive Unit # 747, 748



**Photo #1 Notes**

Site photo



**Photo #2 Notes**

Site photo



**Photo #3 Notes**

Site photo



**Photo #4 Notes**

Site photo

**New MLTPA #**  
**Old MLTPA #**

**0136**  
**—**

**POINT NAME**      **Tamarack St. at UGB**

**New MLTPA #**

**0137**

**Old MLTPA #**

**—**

**Point Location**      Tamarack St. at UGB (access to Hidden Lake)

**USFS Route Designation #**      **—**

**Documented By:** Greg Hadfield  
**Phone:** (760) 709-1255  
**Alt Phone:** —

**Date:** 9/24/06  
**Email:** greghad@gmail.com

**GENERAL**

Summer Use ☐ Y  
Winter Use ☐ Y  
Urban Limit ☐ Y  
Parking ☐ N  
Public Transport ☐ N  
Signage ☐ Y  
Bathroom ☐ N

**WINTER**

**Backcountry**

General Access Point ☐ Y  
Kicker Zone ☐ N  
Ski/Snowboard ☐ Y  
Ski/Snowboard Access ☐ Y  
Ski/Snowboard Egress ☐ Y

**Biathlon**

**Dog Sledding**

**Ice Climbing**

**Ice Fishing**

**Ice Skating**

**MMSA**

Access Point ☐ N  
Egress Point ☐ N

**Nordic**

Groomed, Fee Area ☐ N  
Groomed, Public ☐ N  
Ungroomed, Public ☐ Y

**Pets**

Area ☐ Y  
Walking ☐ Y

**Snowmachine**

Trail ☐ N  
Open Area ☐ Y

**Snowplay**

Fee Area ☐ N  
Public ☐ N

**Snowshoe**

Trail ☐ N  
Open Area ☐ Y

**Vistas**

**Winter Camping**

**Winter Hiking/Walking**

Groomed ☐ N  
4-Season ☐ Y

**Workforce**

☐ N

**SUMMER**

**Automobiles**

☐ N

**Backcountry**

General Access Point ☐ Y

**Biking**

Unpaved ☐ Y  
Paved ☐ N  
Road ☐ N

**Birding**

**Boating Access**

Motor ☐ N  
Non-Motor ☐ N

**Bouldering**

**Bow Hunting**

**Camping**

Tent ☐ N  
RV ☐ N

**Caving**

**Climbing**

**Equestrian**

Commercial Packing ☐ N

Packing ☐ N

Trail Riding ☐ Y

Commercial Trail Riding ☐ N

**Fall Color Viewing**

**Fishing**

Lakes from Shore ☐ N  
Streams/Creeks ☐ N

**Frisbee Golf**

**Hiking/Walking**

Paved ☐ N  
Unpaved ☐ Y

**OHV**

ATV ☐ N  
Motorcycle ☐ N

**Pets**

Area ☐ Y  
Walking ☐ Y

**Running**

Cross-Country ☐ Y  
Trail ☐ Y

**Swimming Access**

**Vistas**

**Wildflowers**

**Workforce**

☐ N

**NOTES:**

Private property  
Due east of The Bluffs, on the fence line



**Photo #1 Notes**  
Site photo



**Photo #2 Notes**  
Site photo



**Photo #3 Notes**  
Site photo



**Photo #4 Notes**  
Site photo

<b>New MLTPA #</b>	<b>0137</b>
<b>Old MLTPA #</b>	<b>—</b>

**POINT NAME**      **Red Fir Rd. East at Old Mammoth Rd.**      **New MLTPA #**      **0141**  
**Point Location**      Red Fir Rd. East at Old Mammoth Rd.      **Old MLTPA #**      **—**

**USFS Route Designation #**      **—**

**Documented By:**      Evie Werthmann  
**Phone:**      (760) 924-9191  
**Alt Phone:**      —

**Date:** 10/9/06  
**Email:** epwerth15@aol.com

**GENERAL**

Summer Use **Y**  
Winter Use **Y**  
Urban Limit **Y**  
Parking **N**  
Public Transport **N**  
Signage **N**  
Bathroom **N**

**WINTER**

**Backcountry**

General Access Point **N**  
Kicker Zone **N**  
Ski/Snowboard **N**  
Ski/Snowboard Access **N**  
Ski/Snowboard Egress **N**

**Biathlon**

**Dog Sledding**

**Ice Climbing**

**Ice Fishing**

**Ice Skating**

**MMSA**

Access Point **N**  
Egress Point **N**

**Nordic**

Groomed, Fee Area **N**  
Groomed, Public **N**  
Ungroomed, Public **N**

**Pets**

Area **N**  
Walking **N**

**Snowmachine**

Trail **N**  
Open Area **N**

**Snowplay**

Fee Area **N**  
Public **N**

**Snowshoe**

Trail **N**  
Open Area **N**

**Vistas**

**Winter Camping**

**Winter Hiking/Walking**

Groomed **N**  
4-Season **N**

**Workforce**

**N**

**SUMMER**

**Automobiles**

**N**

**Backcountry**

General Access Point **N**

**Biking**

Unpaved **N**

Paved **N**

Road **N**

**N**

**Birding**

**Boating Access**

Motor **N**

Non-Motor **N**

**Bouldering**

**N**

**Bow Hunting**

**N**

**Camping**

Tent **N**

RV **N**

**Caving**

**N**

**Climbing**

**N**

**Equestrian**

Commercial Packing **N**

Packing **N**

Trail Riding **N**

Commercial Trail Riding **N**

**Fall Color Viewing**

**N**

**Fishing**

Lakes from Shore **N**

Streams/Creeks **N**

**Frisbee Golf**

**N**

**Hiking/Walking**

Paved **N**

Unpaved **N**

**OHV**

ATV **N**

Motorcycle **N**

**Pets**

Area **N**

Walking **N**

**Running**

Cross-Country **N**

Trail **N**

**Swimming Access**

**N**

**Vistas**

**N**

**Wildflowers**

**N**

**Workforce**

**N**

**NOTES:**

Urban limit point only; dead-ends into Valentine Reserve





**Photo #1 Notes**

Signage photo



**Photo #2 Notes**

Site photo



**Photo #3 Notes**

Site photo



**Photo #4 Notes**

Signage photo

**New MLTPA #**  
**Old MLTPA #**

**0141**  
**—**

**POINT NAME**      **Red Fir Rd. West at Old Mammoth Rd.**      **New MLTPA #**      **0142**  
**Point Location**      Red Fir Rd. West at Old Mammoth Rd.      **Old MLTPA #**      **—**

**USFS Route Designation #**      **—**

**Documented By:**      Evie Werthmann  
**Phone:**      (760) 924-9191  
**Alt Phone:**      —

**Date:** 10/9/06  
**Email:** epwerth15@aol.com

**GENERAL**

Summer Use ☐ Y  
Winter Use ☐ Y  
Urban Limit ☐ Y  
Parking ☐ N  
Public Transport ☐ N  
Signage ☐ N  
Bathroom ☐ N

**WINTER**

**Backcountry**

General Access Point ☐ N  
Kicker Zone ☐ N  
Ski/Snowboard ☐ N  
Ski/Snowboard Access ☐ N  
Ski/Snowboard Egress ☐ N

**Biathlon**

**Dog Sledding**

**Ice Climbing**

**Ice Fishing**

**Ice Skating**

**MMSA**

Access Point ☐ N  
Egress Point ☐ N

**Nordic**

Groomed, Fee Area ☐ N  
Groomed, Public ☐ N  
Ungroomed, Public ☐ N

**Pets**

Area ☐ N  
Walking ☐ N

**Snowmachine**

Trail ☐ N  
Open Area ☐ N

**Snowplay**

Fee Area ☐ N  
Public ☐ N

**Snowshoe**

Trail ☐ N  
Open Area ☐ N

**Vistas**

**Winter Camping**

**Winter Hiking/Walking**

Groomed ☐ N  
4-Season ☐ N

**Workforce**

**SUMMER**

**Automobiles**

☐ N

**Backcountry**

General Access Point ☐ N

**Biking**

Unpaved ☐ N  
Paved ☐ N  
Road ☐ N

**Birding**

**Boating Access**

Motor ☐ N  
Non-Motor ☐ N

**Bouldering**

**Bow Hunting**

**Camping**

Tent ☐ N  
RV ☐ N

**Caving**

**Climbing**

**Equestrian**

Commercial Packing ☐ N  
Packing ☐ N  
Trail Riding ☐ N  
Commercial Trail Riding ☐ N

**Fall Color Viewing**

**Fishing**

Lakes from Shore ☐ N  
Streams/Creeks ☐ N

**Frisbee Golf**

**Hiking/Walking**

Paved ☐ N  
Unpaved ☐ N

**OHV**

ATV ☐ N  
Motorcycle ☐ N

**Pets**

Area ☐ N  
Walking ☐ N

**Running**

Cross-Country ☐ N  
Trail ☐ N

**Swimming Access**

**Vistas**

**Wildflowers**

**Workforce**

**NOTES:**

Urban limit point only; dead-ends into Valentine Reserve



**Photo #1 Notes**

Signage photo



**Photo #2 Notes**

Site photo



**Photo #3 Notes**

Site photo



**Photo #4 Notes**

Site photo

**New MLTPA #**  
**Old MLTPA #**

**0142**  
**—**

**POINT NAME**      **Winter terminus of Sherwin Creek Rd.**      **New MLTPA #**      **0151**  
**Point Location**      Winter terminus of Sherwin Creek Rd.      **Old MLTPA #**      **—**

**USFS Route Designation #**      —

**Documented By:** John Wentworth  
**Phone:** (760) 934-3154  
**Alt Phone:** (760) 934-1279

**Date:** 12/8/06  
**Email:** johnwentworth@mltpa.org

**GENERAL**

Summer Use ☐ N  
Winter Use ☐ Y  
Urban Limit ☐ N  
Parking ☐ Y  
Public Transport ☐ N  
Signage ☐ Y  
Bathroom ☐ N

**WINTER**

**Backcountry**

General Access Point ☐ Y  
Kicker Zone ☐ Y  
Ski/Snowboard ☐ N  
Ski/Snowboard Access ☐ Y  
Ski/Snowboard Egress ☐ Y

**Biathlon**

**Dog Sledding**

**Ice Climbing**

**Ice Fishing**

**Ice Skating**

**MMSA**

Access Point ☐ N  
Egress Point ☐ N

**Nordic**

Groomed, Fee Area ☐ N  
Groomed, Public ☐ N  
Ungroomed, Public ☐ Y

**Pets**

Area ☐ Y  
Walking ☐ Y

**Snowmachine**

Trail ☐ Y  
Open Area ☐ Y

**Snowplay**

Fee Area ☐ N  
Public ☐ Y

**Snowshoe**

Trail ☐ Y  
Open Area ☐ Y

**Vistas**

**Winter Camping**

**Winter Hiking/Walking**

Groomed ☐ N  
4-Season ☐ N

**Workforce**

**SUMMER**

**Automobiles**

**Backcountry**

General Access Point ☐ N

**Biking**

Unpaved ☐ N  
Paved ☐ N  
Road ☐ N  
Birding ☐ N

**Birding**

**Boating Access**

Motor ☐ N  
Non-Motor ☐ N

**Bouldering**

**Bow Hunting**

**Camping**

Tent ☐ N  
RV ☐ N  
Caving ☐ N  
Climbing ☐ N

**Caving**

**Climbing**

**Equestrian**

Commercial Packing ☐ N  
Packing ☐ N  
Trail Riding ☐ N  
Commercial Trail Riding ☐ N

**Fall Color Viewing**

**Fishing**

Lakes from Shore ☐ N  
Streams/Creeks ☐ N

**Frisbee Golf**

**Hiking/Walking**

Paved ☐ N  
Unpaved ☐ N

**OHV**

ATV ☐ N  
Motorcycle ☐ N

**Pets**

Area ☐ N  
Walking ☐ N

**Running**

Cross-Country ☐ N  
Trail ☐ N

**Swimming Access**

**Vistas**

**Wildflowers**

**Workforce**

**NOTES:**



**Photo #1 Notes**

Site photo



**Photo #2 Notes**

Signage photo



**Photo #3 Notes**

Condition photo



**Photo #4 Notes**

Site photo

**New MLTPA #**  
**Old MLTPA #**

**0151**  
**—**

**POINT NAME**      **MLTS Main Path at Mammoth Creek Park**

**New MLTPA #**  
**Old MLTPA #**

**0152**  
—

**Point Location**      Northern terminus of MLTS Main Path at Mammoth Creek Park

**USFS Route Designation #**      —

**Documented By:** Sharon and Malcolm Clark  
**Phone:** (760) 924-5639  
**Alt Phone:** —

**Date:** 9/22/06  
**Email:** srclark@npgcable.com

**GENERAL**

Summer Use ☐ Y  
Winter Use ☐ N  
Urban Limit ☐ N  
Parking ☐ Y  
Public Transport ☐ Y  
Signage ☐ Y  
Bathroom ☐ Y

**WINTER**

**Backcountry**

General Access Point ☐ N  
Kicker Zone ☐ N  
Ski/Snowboard ☐ N  
Ski/Snowboard Access ☐ N  
Ski/Snowboard Egress ☐ N

**Biathlon**

**Dog Sledding**

**Ice Climbing**

**Ice Fishing**

**Ice Skating**

**MMSA**

Access Point ☐ N  
Egress Point ☐ N

**Nordic**

Groomed, Fee Area ☐ N  
Groomed, Public ☐ N  
Ungroomed, Public ☐ N

**Pets**

Area ☐ N  
Walking ☐ N

**Snowmachine**

Trail ☐ N  
Open Area ☐ N

**Snowplay**

Fee Area ☐ N  
Public ☐ N

**Snowshoe**

Trail ☐ N  
Open Area ☐ N

**Vistas**

**Winter Camping**

**Winter Hiking/Walking**

Groomed ☐ N  
4-Season ☐ N

**Workforce**

**SUMMER**

**Automobiles**

☐ N

**Backcountry**

General Access Point ☐ N

**Biking**

Unpaved ☐ N  
Paved ☐ Y  
Road ☐ N

**Birding**

**Boating Access**

Motor ☐ N  
Non-Motor ☐ N

**Bouldering**

**Bow Hunting**

**Camping**

Tent ☐ N  
RV ☐ N

**Caving**

**Climbing**

**Equestrian**

Commercial Packing ☐ N  
Packing ☐ N  
Trail Riding ☐ N  
Commercial Trail Riding ☐ N

**Fall Color Viewing**

**Fishing**

Lakes from Shore ☐ N  
Streams/Creeks ☐ N

**Frisbee Golf**

**Hiking/Walking**

Paved ☐ Y  
Unpaved ☐ N

**OHV**

ATV ☐ N  
Motorcycle ☐ N

**Pets**

Area ☐ N  
Walking ☐ Y

**Running**

Cross-Country ☐ Y  
Trail ☐ N

**Swimming Access**

**Vistas**

**Wildflowers**

**Workforce**

**NOTES:**

Summer Trolley line terminus





**Photo #1 Notes**

Site photo



**Photo #2 Notes**

Site photo



**Photo #3 Notes**

Site photo



**Photo #4 Notes**

Signage photo

**New MLTPA #**  
**Old MLTPA #**

**0152**  
**—**

**POINT NAME**      **MLTS Main Path western terminus parallel to Old Mammoth Rd.**      **New MLTPA #**      **0153**  
**Old MLTPA #**      **—**

**Point Location**      MLTS Main Path western terminus parallel to Old Mammoth Rd.

**USFS Route Designation #**      **—**

**Documented By:** Sharon and Malcolm Clark  
**Phone:** (760) 924-5639  
**Alt Phone:** —

**Date:** 9/22/06  
**Email:** srclark@npgcable.com

**GENERAL**

Summer Use **Y**  
Winter Use **N**  
Urban Limit **N**  
Parking **N**  
Public Transport **N**  
Signage **N**  
Bathroom **N**

**WINTER**

**Backcountry**

General Access Point **N**  
Kicker Zone **N**  
Ski/Snowboard **N**  
Ski/Snowboard Access **N**  
Ski/Snowboard Egress **N**

**Biathlon**

**N**

**Dog Sledding**

**N**

**Ice Climbing**

**N**

**Ice Fishing**

**N**

**Ice Skating**

**N**

**MMSA**

Access Point **N**

Egress Point **N**

**Nordic**

Groomed, Fee Area **N**

Groomed, Public **N**

Ungroomed, Public **N**

**Pets**

Area **N**

Walking **N**

**Snowmachine**

Trail **N**

Open Area **N**

**Snowplay**

Fee Area **N**

Public **N**

**Snowshoe**

Trail **N**

Open Area **N**

**Vistas**

**Winter Camping**

**Winter Hiking/Walking**

Groomed **N**

4-Season **N**

**Workforce**

**N**

**SUMMER**

**Automobiles**

**N**

**Backcountry**

General Access Point **N**

**Biking**

Unpaved **N**

Paved **Y**

Road **N**

**Birding**

**Boating Access**

Motor **N**

Non-Motor **N**

**Bouldering**

**Bow Hunting**

**Camping**

Tent **N**

RV **N**

**Caving**

**Climbing**

**Equestrian**

Commercial Packing **N**

Packing **N**

Trail Riding **N**

Commercial Trail Riding **N**

**Fall Color Viewing**

**Fishing**

Lakes from Shore **N**

Streams/Creeks **N**

**Frisbee Golf**

**Hiking/Walking**

Paved **Y**

Unpaved **N**

**OHV**

ATV **N**

Motorcycle **N**

**Pets**

Area **N**

Walking **Y**

**Running**

Cross-Country **Y**

Trail **N**

**Swimming Access**

**Vistas**

**Wildflowers**

**Workforce**

**N**

**N**

**N**

**N**

**NOTES:**

Informal trail continues west to Minaret and Old Mammoth Rd.; private (foot-only sign) trail across Minaret on north side of Mammoth Creek park (Snowcreek property)  
Pull-off on south side of Old Mammoth Rd.



**Photo #1 Notes**

Signage photo



**Photo #2 Notes**

Site photo



**Photo #3 Notes**

Site photo



**Photo #4 Notes**

Site photo

**New MLTPA #**  
**Old MLTPA #**

**0153**  
**—**

**POINT NAME**      **Path along Snowcreek V fence line**      **New MLTPA #**      **0158**  
**Old MLTPA #**      **—**

**Point Location**      Pathway following fence line from Tamarack  
St. to SW corner of Snowcreek V

**USFS Route Designation #**      **—**

**Documented By:**      Greg Hadfield  
**Phone:**      (760) 709-1255  
**Alt Phone:**      —

**Date:** 9/24/06  
**Email:** greghad@gmail.com

**GENERAL**

Summer Use ☐ N  
Winter Use ☐ Y  
Urban Limit ☐ Y  
Parking ☐ N  
Public Transport ☐ N  
Signage ☐ N  
Bathroom ☐ N

**WINTER**

**Backcountry**

General Access Point ☐ N  
Kicker Zone ☐ N  
Ski/Snowboard ☐ N  
Ski/Snowboard Access ☐ N  
Ski/Snowboard Egress ☐ Y

**Biathlon**

☐ N

**Dog Sledding**

☐ N

**Ice Climbing**

☐ N

**Ice Fishing**

☐ N

**Ice Skating**

☐ N

**MMSA**

Access Point ☐ N

Egress Point ☐ N

**Nordic**

Groomed, Fee Area ☐ N

Groomed, Public ☐ N

Ungroomed, Public ☐ N

**Pets**

Area ☐ N

Walking ☐ N

**Snowmachine**

Trail ☐ N

Open Area ☐ N

**Snowplay**

Fee Area ☐ N

Public ☐ N

**Snowshoe**

Trail ☐ N

Open Area ☐ N

**Vistas**

**Winter Camping**

**Winter Hiking/Walking**

Groomed ☐ N

4-Season ☐ N

**Workforce**

☐ N

**SUMMER**

**Automobiles**

☐ N

**Backcountry**

General Access Point ☐ N

**Biking**

Unpaved ☐ N

Paved ☐ N

Road ☐ N

**Birding**

**Boating Access**

Motor ☐ N

Non-Motor ☐ N

**Bouldering**

**Bow Hunting**

**Camping**

Tent ☐ N

RV ☐ N

**Caving**

**Climbing**

**Equestrian**

Commercial Packing ☐ N

Packing ☐ N

Trail Riding ☐ N

Commercial Trail Riding ☐ N

**Fall Color Viewing**

**Fishing**

Lakes from Shore ☐ N

Streams/Creeks ☐ N

**Frisbee Golf**

**Hiking/Walking**

Paved ☐ N

Unpaved ☐ N

**OHV**

ATV ☐ N

Motorcycle ☐ N

**Pets**

Area ☐ N

Walking ☐ N

**Running**

Cross-Country ☐ N

Trail ☐ N

**Swimming Access**

**Vistas**

**Wildflowers**

**Workforce**

☐ N

**NOTES:**

Private property



**Photo #1 Notes**

Site photo



**Photo #2 Notes**

Site photo



**Photo #3 Notes**

Site photo



**Photo #4 Notes**

Site photo

**New MLTPA #**  
**Old MLTPA #**

**0158**  
**—**

**POINT NAME**      **Burrow Pit/Kerry Meadow access  
at Sherwin Creek Rd.**

**New MLTPA #**  
**Old MLTPA #**

**0163**  
—

**Point Location**      Burrow Pit/Kerry Meadow access at Sherwin  
Creek Rd.

**USFS Route Designation #**      —

**Documented By:**      John Wentworth  
**Phone:**              (760) 934-3154  
**Alt Phone:**         (760) 934-1279

**Date:** 11/2/06  
**Email:** johnwentworth@mltpa.org

**GENERAL**

Summer Use ☐ Y  
Winter Use ☐ N  
Urban Limit ☐ N  
Parking ☐ Y  
Public Transport ☐ N  
Signage ☐ Y  
Bathroom ☐ N

**WINTER**

**Backcountry**

General Access Point ☐ N  
Kicker Zone ☐ N  
Ski/Snowboard ☐ N  
Ski/Snowboard Access ☐ N  
Ski/Snowboard Egress ☐ N

**Biathlon**

**Dog Sledding**

**Ice Climbing**

**Ice Fishing**

**Ice Skating**

**MMSA**

Access Point ☐ N  
Egress Point ☐ N

**Nordic**

Groomed, Fee Area ☐ N  
Groomed, Public ☐ N  
Ungroomed, Public ☐ N

**Pets**

Area ☐ N  
Walking ☐ N

**Snowmachine**

Trail ☐ N  
Open Area ☐ N

**Snowplay**

Fee Area ☐ N  
Public ☐ N

**Snowshoe**

Trail ☐ N  
Open Area ☐ N

**Vistas**

**Winter Camping**

**Winter Hiking/Walking**

Groomed ☐ N  
4-Season ☐ N

**Workforce**

☐ N

**SUMMER**

**Automobiles**

☐ N

**Backcountry**

General Access Point ☐ Y

**Biking**

Unpaved ☐ Y  
Paved ☐ N  
Road ☐ N  
☐ N

**Birding**

**Boating Access**

Motor ☐ N  
Non-Motor ☐ N

**Bouldering**

**Bow Hunting**

**Camping**

Tent ☐ N  
RV ☐ N

**Caving**

**Climbing**

**Equestrian**

Commercial Packing ☐ Y  
Packing ☐ Y  
Trail Riding ☐ Y  
Commercial Trail Riding ☐ Y

**Fall Color Viewing**

**Fishing**

Lakes from Shore ☐ N  
Streams/Creeks ☐ N  
☐ N

**Frisbee Golf**

**Hiking/Walking**

Paved ☐ N  
Unpaved ☐ Y

**OHV**

ATV ☐ Y  
Motorcycle ☐ Y

**Pets**

Area ☐ Y  
Walking ☐ Y

**Running**

Cross-Country ☐ N  
Trail ☐ Y

**Swimming Access**

**Vistas**

**Wildflowers**

**Workforce**

☐ N

**NOTES:**





**Photo #1 Notes**

Site photo



**Photo #2 Notes**

Signage photo



**Photo #3 Notes**

Site photo



**Photo #4 Notes**

Condition photo

**New MLTPA #**  
**Old MLTPA #**

**0163**  
**—**

**POINT NAME**      **MLTS Main Path at south terminus  
of dirt path from College Pkwy.**

**New MLTPA #**  
**Old MLTPA #**

**0169**

**Point Location**      MLTS Main Path at south terminus of dirt  
path from College Pkwy.

**USFS Route Designation #**      —

**Documented By:** John Wentworth  
**Phone:** (760) 934-3154  
**Alt Phone:** (760) 934-1279

**Date:** 12/6/06  
**Email:** johnwentworth@mltpa.org

**GENERAL**

Summer Use ☐ Y  
Winter Use ☐ N  
Urban Limit ☐ N  
Parking ☐ N  
Public Transport ☐ N  
Signage ☐ Y  
Bathroom ☐ N

**WINTER**

**Backcountry**

General Access Point ☐ N  
Kicker Zone ☐ N  
Ski/Snowboard ☐ N  
Ski/Snowboard Access ☐ N  
Ski/Snowboard Egress ☐ N

**Biathlon**

**Dog Sledding**

**Ice Climbing**

**Ice Fishing**

**Ice Skating**

**MMSA**

Access Point ☐ N  
Egress Point ☐ N

**Nordic**

Groomed, Fee Area ☐ N  
Groomed, Public ☐ N  
Ungroomed, Public ☐ N

**Pets**

Area ☐ N  
Walking ☐ N

**Snowmachine**

Trail ☐ N  
Open Area ☐ N

**Snowplay**

Fee Area ☐ N  
Public ☐ N

**Snowshoe**

Trail ☐ N  
Open Area ☐ N

**Vistas**

**Winter Camping**

**Winter Hiking/Walking**

Groomed ☐ N  
4-Season ☐ N

**Workforce**

**SUMMER**

**Automobiles**

**Backcountry**

General Access Point ☐ N

**Biking**

Unpaved ☐ Y  
Paved ☐ Y  
Road ☐ N  
☐ N

**Birding**

**Boating Access**

Motor ☐ N  
Non-Motor ☐ N

**Bouldering**

**Bow Hunting**

**Camping**

Tent ☐ N  
RV ☐ N  
☐ N

**Caving**

**Climbing**

**Equestrian**

Commercial Packing ☐ N  
Packing ☐ N  
Trail Riding ☐ N  
Commercial Trail Riding ☐ N

**Fall Color Viewing**

**Fishing**

Lakes from Shore ☐ N  
Streams/Creeks ☐ N  
☐ N

**Frisbee Golf**

**Hiking/Walking**

Paved ☐ Y  
Unpaved ☐ Y

**OHV**

ATV ☐ N  
Motorcycle ☐ N

**Pets**

Area ☐ Y  
Walking ☐ Y

**Running**

Cross-Country ☐ Y  
Trail ☐ Y

**Swimming Access**

**Vistas**

**Wildflowers**

**Workforce**

**NOTES:**



**Photo #1 Notes**

Signage photo



**Photo #2 Notes**

Site photo



**Photo #3 Notes**

Site photo



**Photo #4 Notes**

Site photo

**New MLTPA #**  
**Old MLTPA #**

**0169**  
**—**

**POINT NAME**      **Mill St. at UGB**

**New MLTPA #**

**0190**

**Old MLTPA #**

**-**

**Point Location**      Mill St. at UGB

**USFS Route Designation #**      —

**Documented By:**    Kim Stravers  
**Phone:**            (760) 934-3154  
**Alt Phone:**        (949) 632-7882

**Date:** 8/23/07

**Email:** [kimstravers@mltpa.org](mailto:kimstravers@mltpa.org)

**GENERAL**

Summer Use ☐ Y  
Winter Use ☐ N  
Urban Limit ☐ Y  
Parking ☐ N  
Public Transport ☐ N  
Signage ☐ N  
Bathroom ☐ N

**WINTER**

**Backcountry**

General Access Point ☐ N  
Kicker Zone ☐ N  
Ski/Snowboard ☐ N  
Ski/Snowboard Access ☐ N  
Ski/Snowboard Egress ☐ N

**Biathlon**

**Dog Sledding**

**Ice Climbing**

**Ice Fishing**

**Ice Skating**

**MMSA**

Access Point ☐ N  
Egress Point ☐ N

**Nordic**

Groomed, Fee Area ☐ N  
Groomed, Public ☐ N  
Ungroomed, Public ☐ N

**Pets**

Area ☐ N  
Walking ☐ N

**Snowmachine**

Trail ☐ N  
Open Area ☐ N

**Snowplay**

Fee Area ☐ N  
Public ☐ N

**Snowshoe**

Trail ☐ N  
Open Area ☐ N

**Vistas**

**Winter Camping**

**Winter Hiking/Walking**

Groomed ☐ N  
4-Season ☐ N

**Workforce**

☐ N

**SUMMER**

**Automobiles**

☐ N

**Backcountry**

General Access Point ☐ N

**Biking**

Unpaved ☐ Y

Paved ☐ N

Road ☐ N

☐ N

**Birding**

**Boating Access**

Motor ☐ N

Non-Motor ☐ N

☐ N

**Bouldering**

**Bow Hunting**

☐ N

**Camping**

Tent ☐ N

RV ☐ N

**Caving**

**Climbing**

☐ N

**Equestrian**

Commercial Packing ☐ N

Packing ☐ N

Trail Riding ☐ Y

Commercial Trail Riding ☐ N

☐ N

**Fall Color Viewing**

**Fishing**

Lakes from Shore ☐ N

Streams/Creeks ☐ N

☐ N

**Frisbee Golf**

**Hiking/Walking**

Paved ☐ N

Unpaved ☐ Y

**OHV**

ATV ☐ N

Motorcycle ☐ N

**Pets**

Area ☐ N

Walking ☐ N

**Running**

Cross-Country ☐ Y

Trail ☐ N

**Swimming Access**

**Vistas**

☐ N

**Wildflowers**

☐ N

**Workforce**

☐ N

**NOTES:**

UGB point only  
Road may be private property

GPS      N37 37.532  
W118 59.559

**Photo #1 Notes**



**Photo #2 Notes**



**Photo #3 Notes**



**Photo #4 Notes**

