

Trails and Public Access Master Planning Task Force

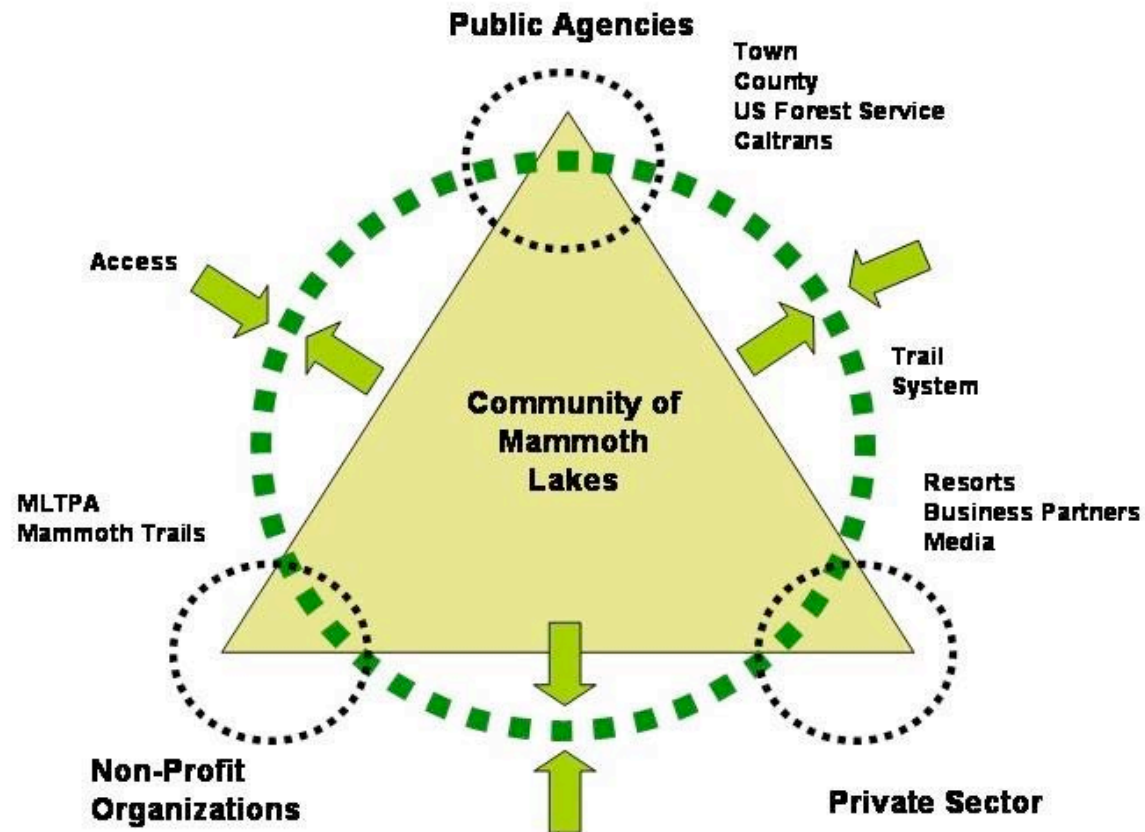
Meeting 1: Scoping and Deliverables
March 6, 2007

MLTPA/Town of Mammoth Lakes
Tourism and Recreation Department

Meeting Schedule

- **Meeting #1:** Scoping and Deliverables, March 6, 2007
- **Meeting #2:** Teams and Tasks, Tuesday, March 13, 2007
- **Meeting #3:** Chronology and Budget, Tuesday, March 20, 2007
- **Meeting #4:** Draft Proposal Presentation, Tuesday, April 3, 2007

MLTPA: Why a Non-Profit?



MLTPA Background & History

- Mobility Plan Joint Commission Meeting, July 26, 2006
- GIC Contract, August 16, 2006
- Strategic Conference, November 3, 2006
- Incorporation of MLTPA, December 12, 2006
- Submission of Non-Profit Application, March 5, 2007

MLTPA Background & History

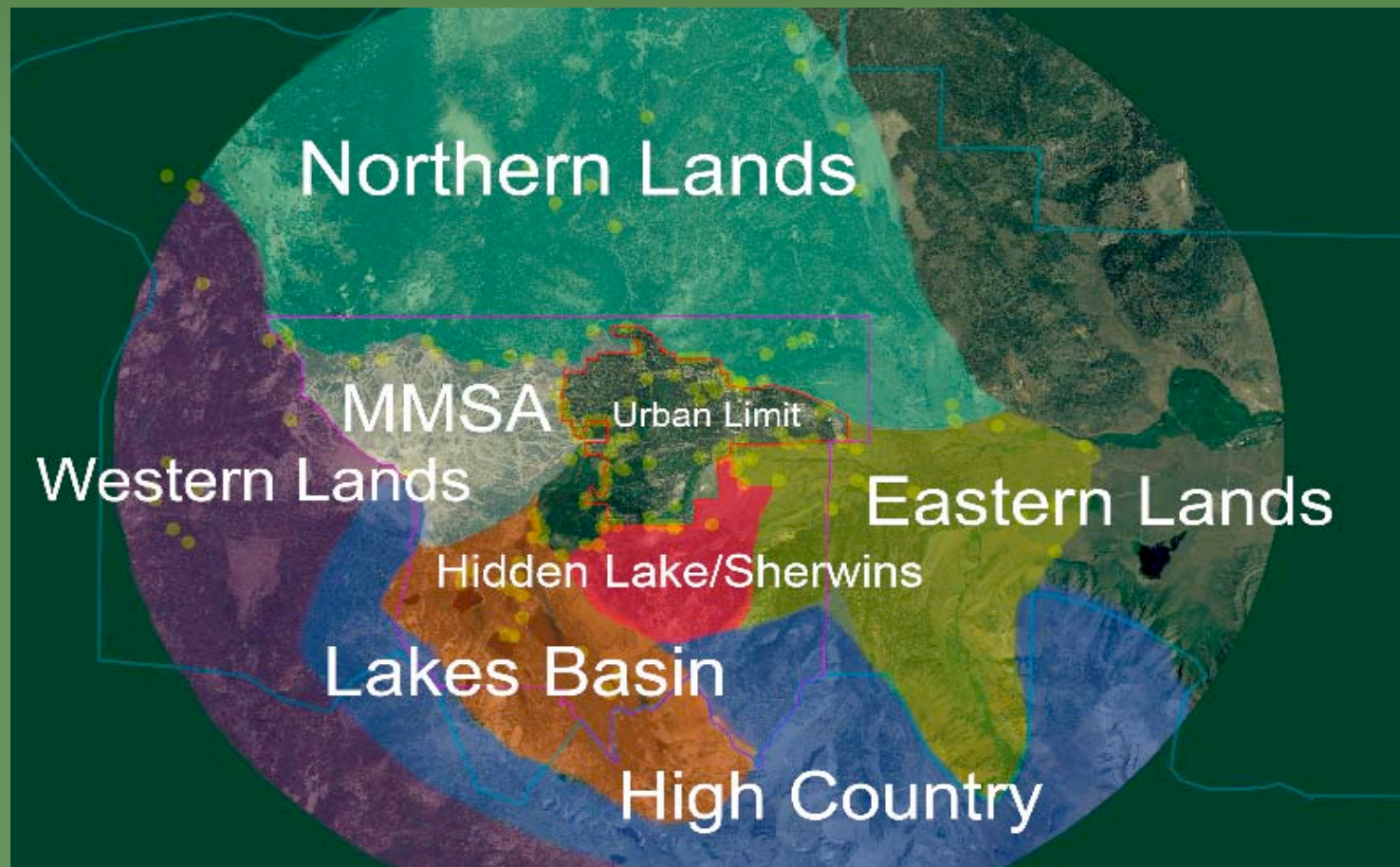
- MLTPA Mission:

“MLTPA will plan, steward, interpret, promote, and sustain a system of four-season trails and public access in Mammoth Lakes and the immediate Eastern Sierra region, while protecting its natural resources. We do this by collaboratively engaging government agencies, nonprofit organizations, businesses, and concerned citizens, and creating a forum for all trail users to be involved, connecting people to nature.”

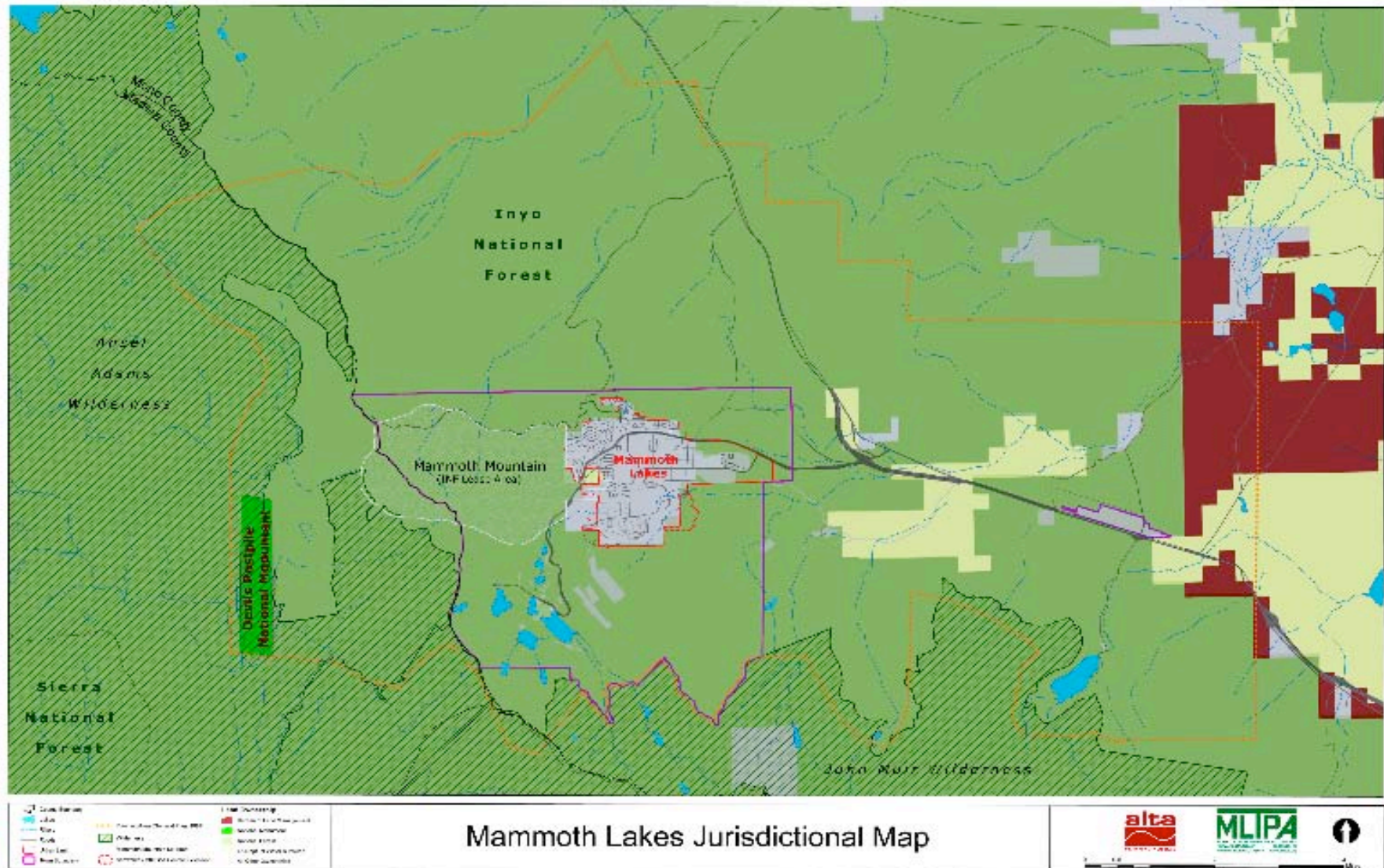
Scoping for Perspective

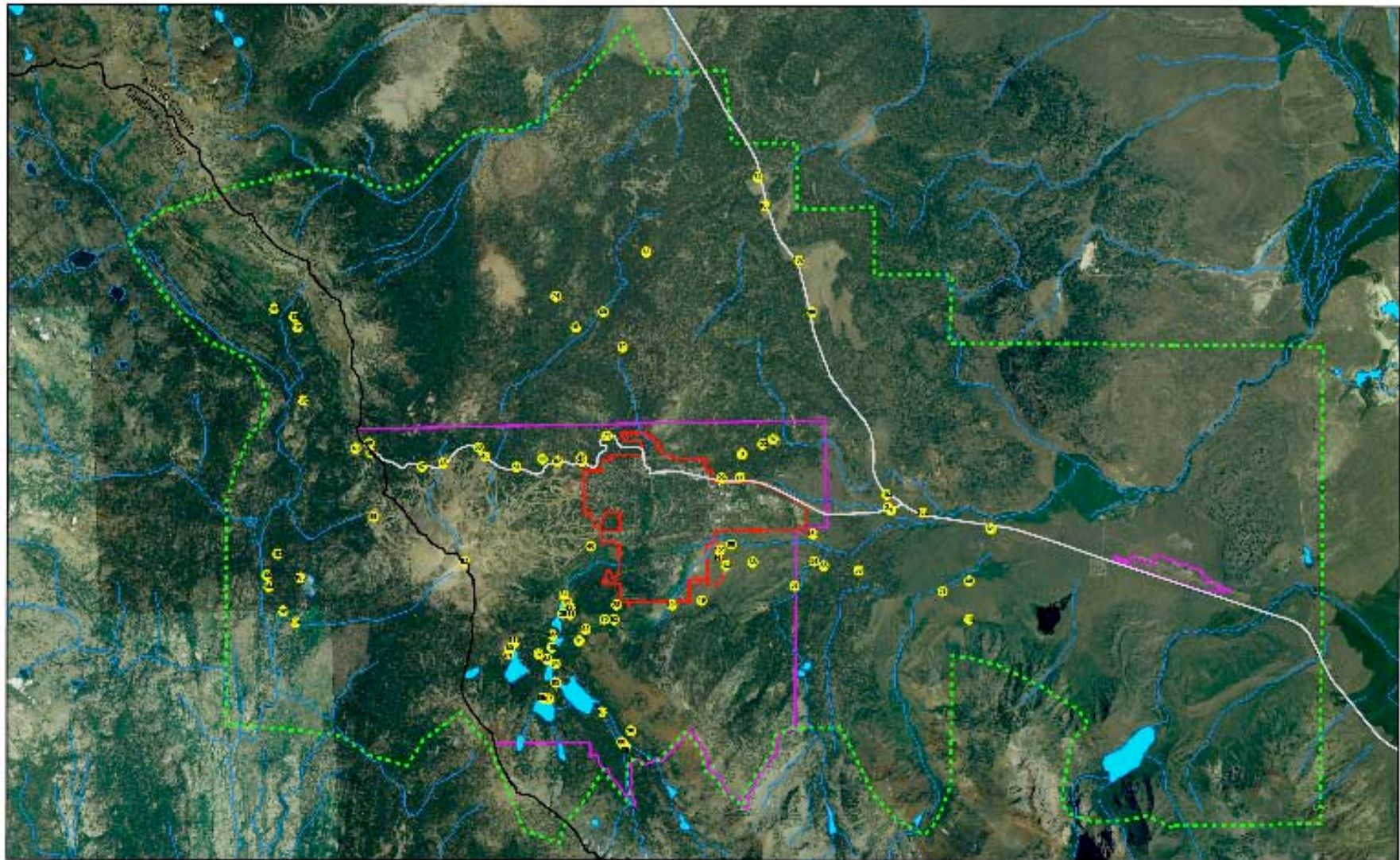
- Geographic Scope
- Jurisdictional Scope
- Trails and Public Access Stakeholders
- Trails and Public Access Master-Planning Team
- Community Scoping and Tools
- Pending Concerns for Trails and Public Access Points
- Environmental Assessment Scoping
- Budgetary Scoping

Geographic Scoping



Jurisdictional Scoping

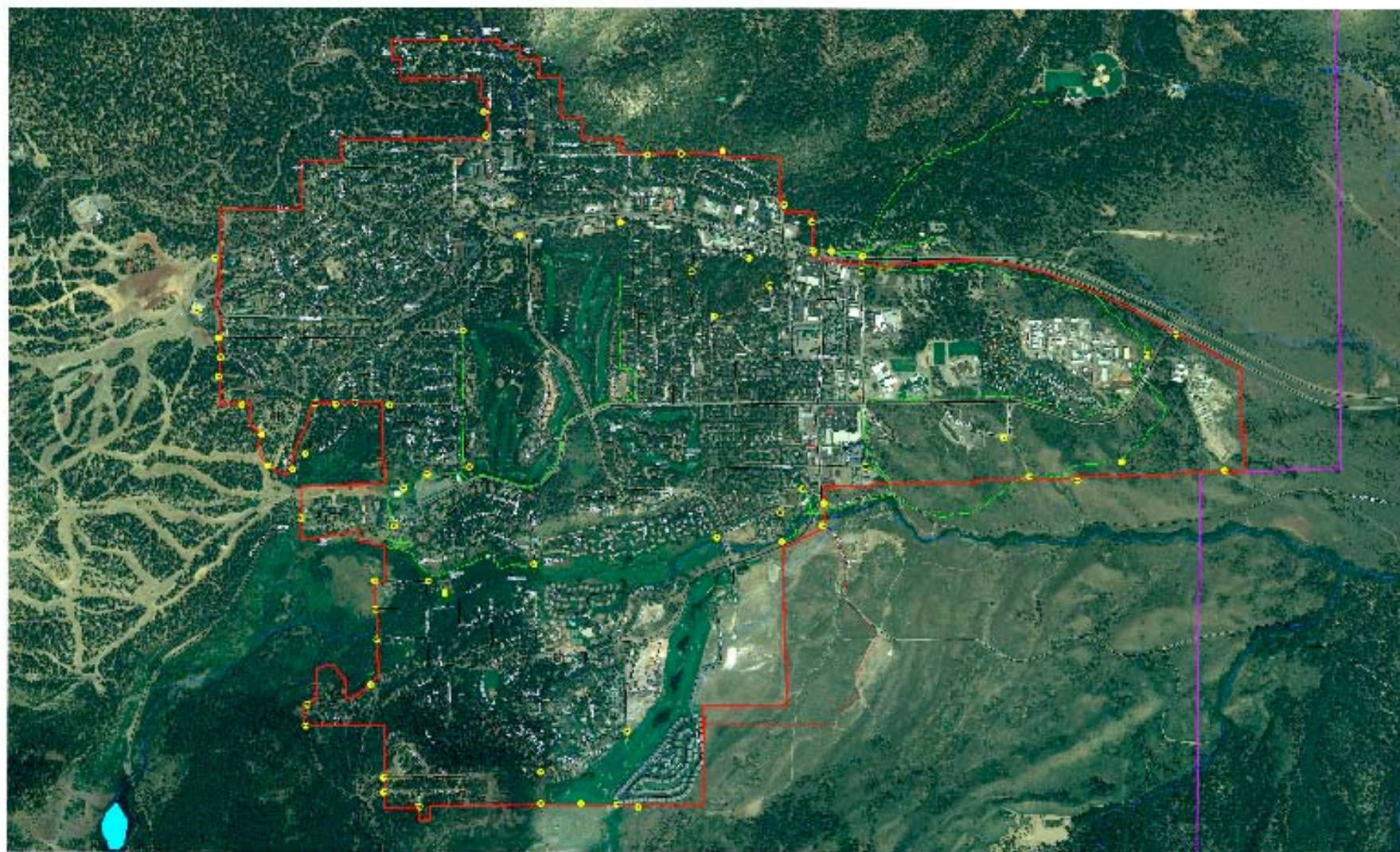




MLTPA GIS Inventory Contract: Identified Access Points Outside of Urban Growth Boundary for Public Review and Comment



Planning Area and Town Boundary



MLTPA GIS Inventory Contract: Identified Access Points Within
Urban Growth Boundary for Public Review and Comment



Urban Growth Boundary

Trails and Public Access Stakeholders

- Identifying and working with user groups and interested individuals
 - Recreation User Groups + Individuals
 - Citizens by Community District
 - Public Agencies
 - Business Interests
 - Real-Estate Developers
 - Second Homeowners
 - Property Lessees on Federal Land
 - Visitors + Tourists

Trails and Public Access Master-Planning Team

- Outside Consultants
 - Qualifications and Product Examples of:
 - Alta Planning + Design
 - IMBA Trail Solutions
- MLTPA
 - Project Management and Coordination
 - Community Outreach
 - Local Planning Documentation

Community Scoping and Tools

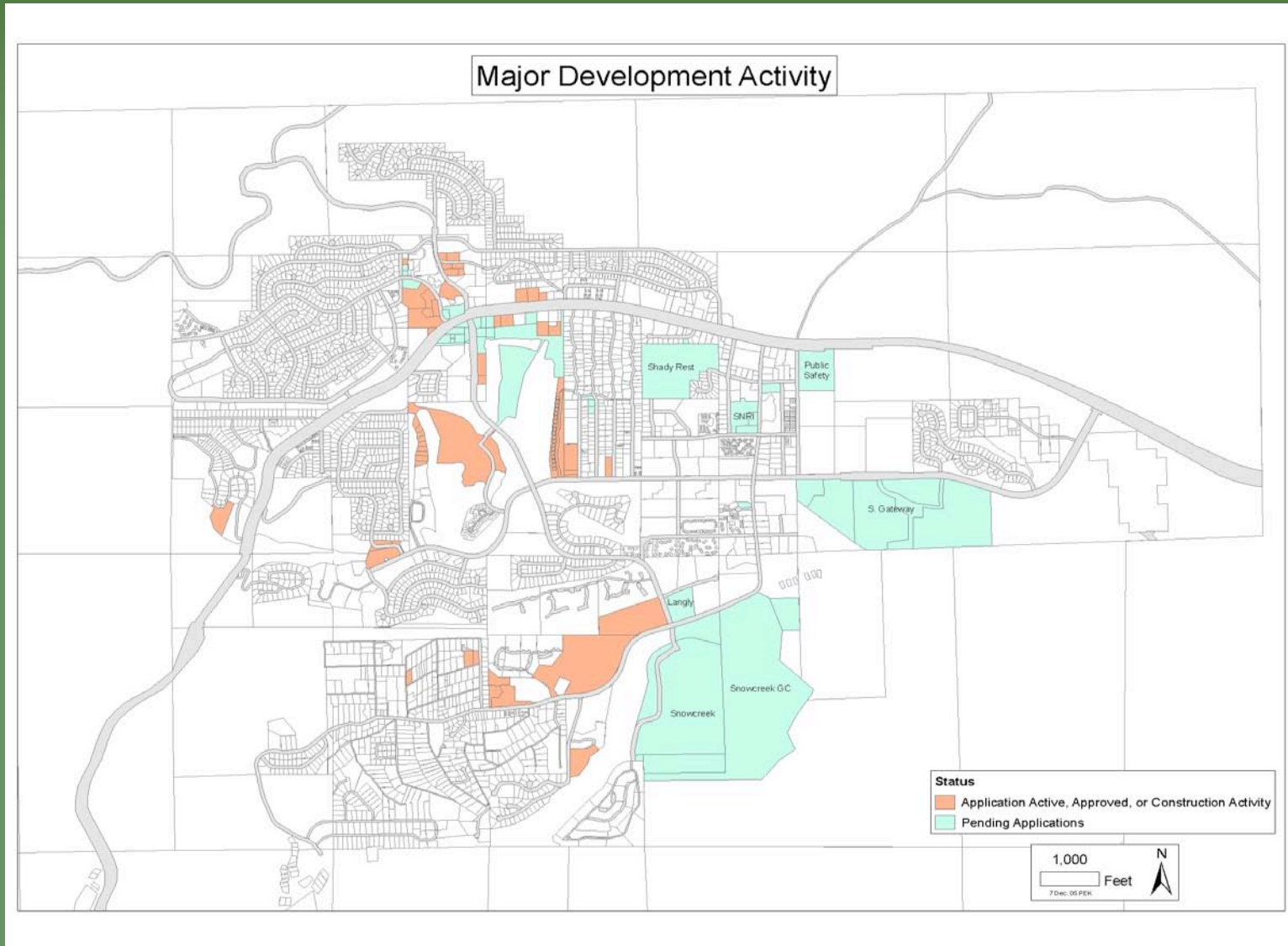
- Engaging the Community
 - Outreach
 - Public Meetings
 - Web-based Outreach
 - Media Outreach
- Data Collection and Analysis
 - GIS Services
 - Coordination and distribution of appropriate public documents and planning materials

Pending Concerns for Trails and Public Access Points

- Rob Clark Memo
- Proposed Land Development and Effective TOML Build-Out
- Current TOML Development and Land-Use Policy

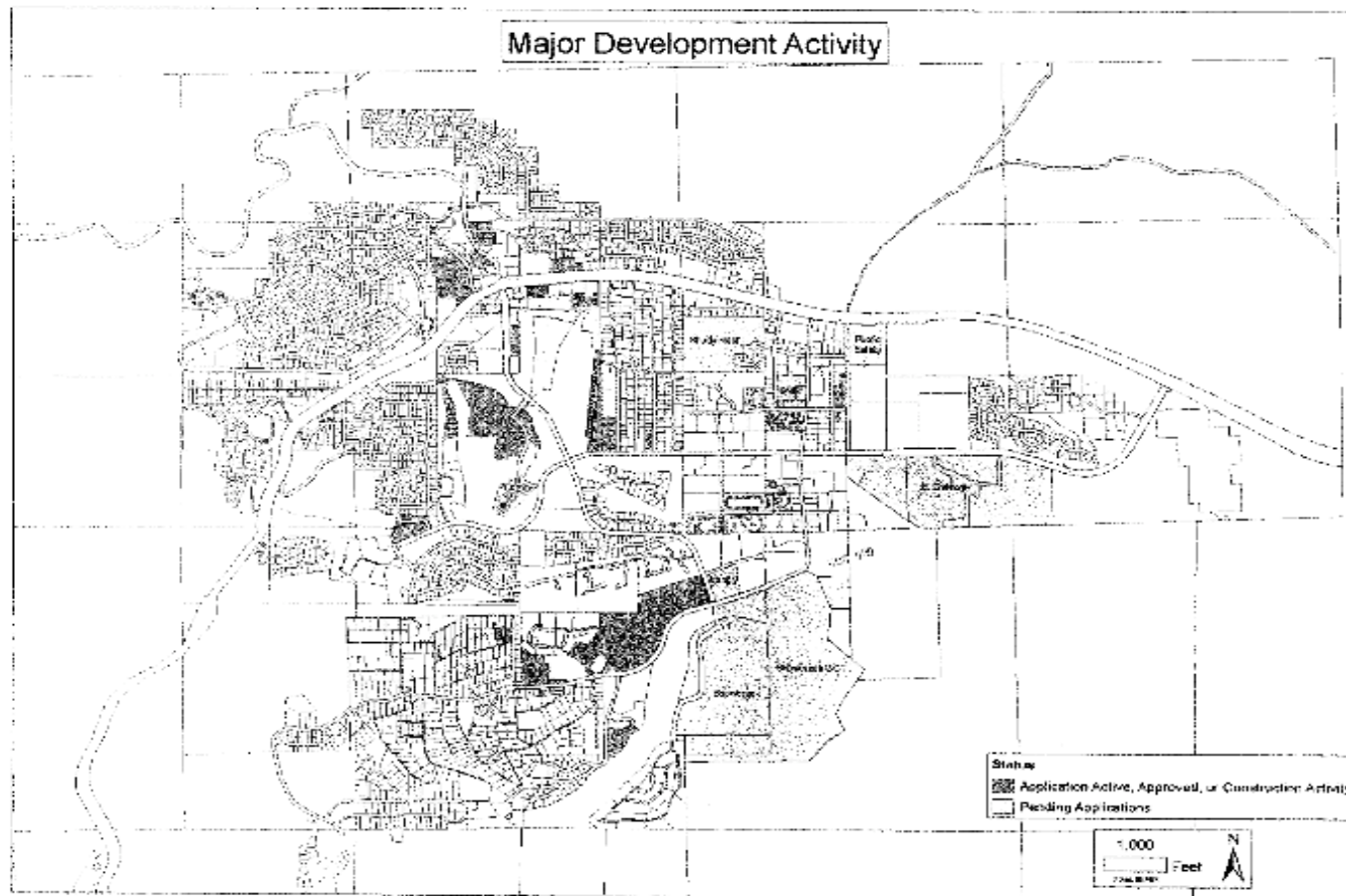
Development Activity

As of Spring 2006



Development Activity

As of Spring 2007




Environmental Assessment Scoping

- Environmental Assessment Process and Requirements
- Simultaneous Processes



Budgetary Scoping

- Assessing Funding Opportunities
 - Private
 - Public
 - Non-Profit

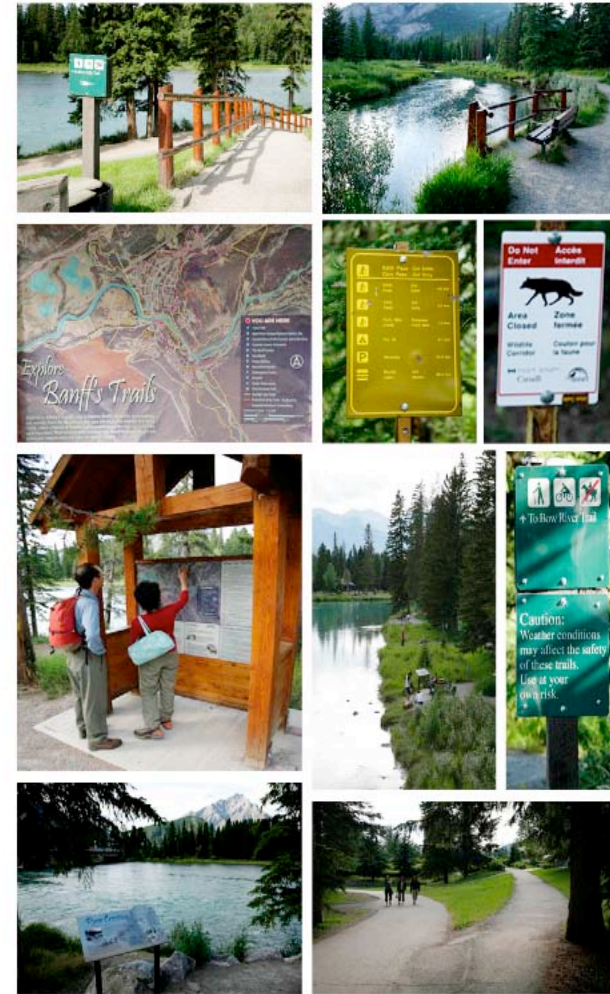
Signage and Wayfinding as a Master-Planning Process




Park City, UT



Sun Valley, ID



Banff, Canada



Whistler, BC



Tamarack, ID



Jackson Hole, WY



Signage & Wayfinding



Signage & Wayfinding

Mammoth Lakes, CA

Performance Goals

- Improve Facilities
- Improve Access
- Increase Use
- Enhance Safety

Master Plan Deliverables

- Planning Process Deliverables
 - Trail User Group GIS Maps and Database
 - Summary Report of Potential Projects
 - “Best Practices Guide” for Trail Upkeep
 - Program and Policy Report
 - Environmental Assessment

Final Master Plan Deliverables

- Examples of Master Plans
 - Jackson Hole Master Plan (Alta Planning + Design)
 - Santa Clara River Reserve Recreation & Open Space Management Plan (Trail Solutions)
 - Santa Clara River Reserve Final Environmental Assessment (Trail Solutions)

Thank You

See You March 13!

