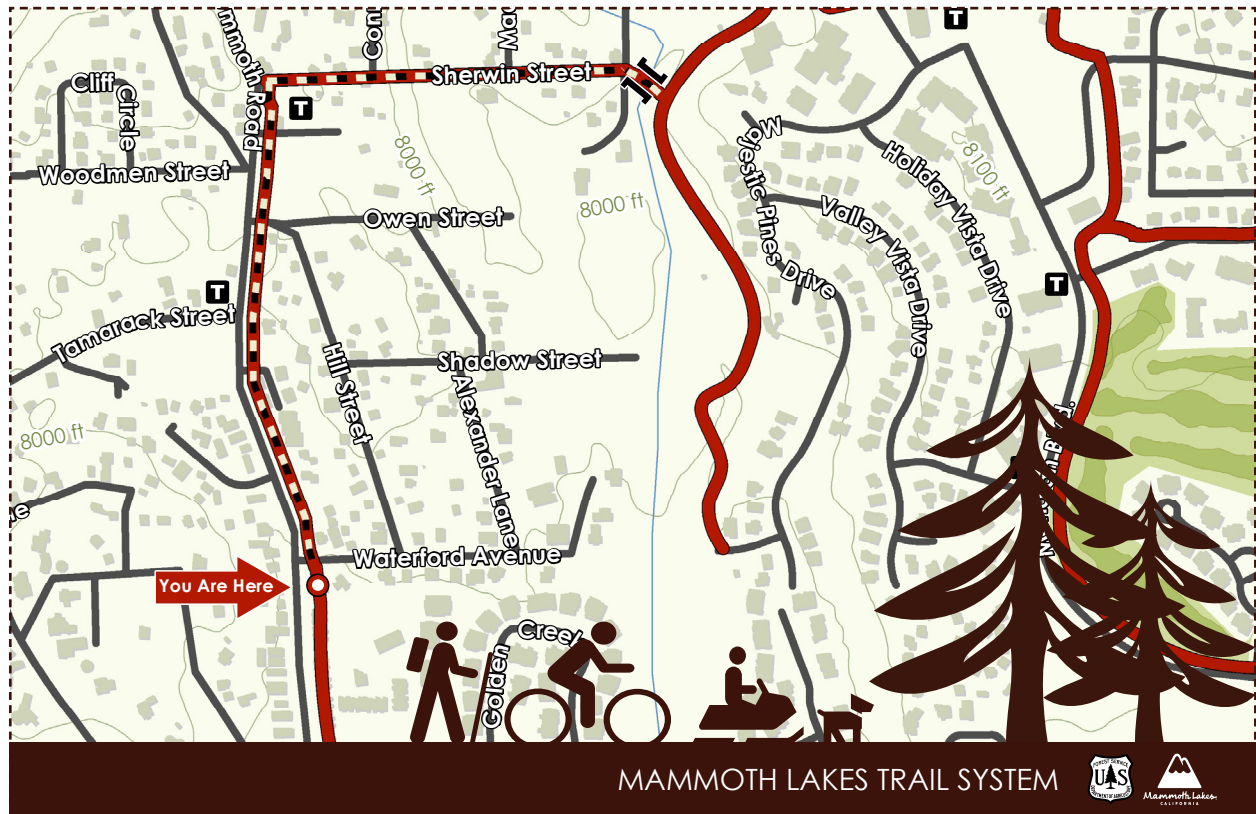


## Mammoth Lakes Trail System Atlas

Reference guide for trails and nodes of the Mammoth Lakes Trail System.

Updated October 13, 2011





## Table of Contents

Town of Mammoth Lakes Owned Trails.....	2
Inyo National Forest Non-Wilderness Trails.....	22
John Muir Wilderness Trails.....	63
Ansel Adams Wilderness Trails.....	94
Owens River Headwaters Wilderness Trails.....	128
Bike Lanes.....	130
Mammoth Mountain Ski Area Trails.....	150
Town of Mammoth Lakes Nodes.....	157
Inyo National Forest Nodes.....	162
Other Nodes.....	200

## TOML Owned Trails

<u>Trail Name</u>	<u>Trail Type</u>	<u>Length (ft)</u>
North Main Connector	MUP	2787
203 Underpass Connector*	MUP	454
Lakefront Path	MUP	1400
Shady Rest Path	MUP	4331
Town Loop	MUP	28307
Sierra Park Connector	MUP	1444
Lakes Basin Path	MUP	29012
Lodestar Connector	MUP	2384
Town Loop	MUP	20
Mammoth Creek Connector*	MUP	134
Chateau Connector	MUP	211
Trails Neighborhood Connector	MUP	318
Meridian Connector	MUP	5085
Mammoth Creek Park Path*	MUP	413
Sherwins Vista	MUP	234
Lakefront Connector	MUP	521
North Main Connector	Promenade	828
Sierra Park Connector	Sidewalk	1801
Temporary Town Loop	MUP	3357
North Waterford Connector	MUP	1922



AKA: Town Loop

## Facility Information

Facility Grouping: MUPS

Facility Type: MUP

Trail Surface: Paved

Length: 28307 Ft

Ownership: TOML

### Jurisdictions

UGB?: Y

TOML Municipal?: Y

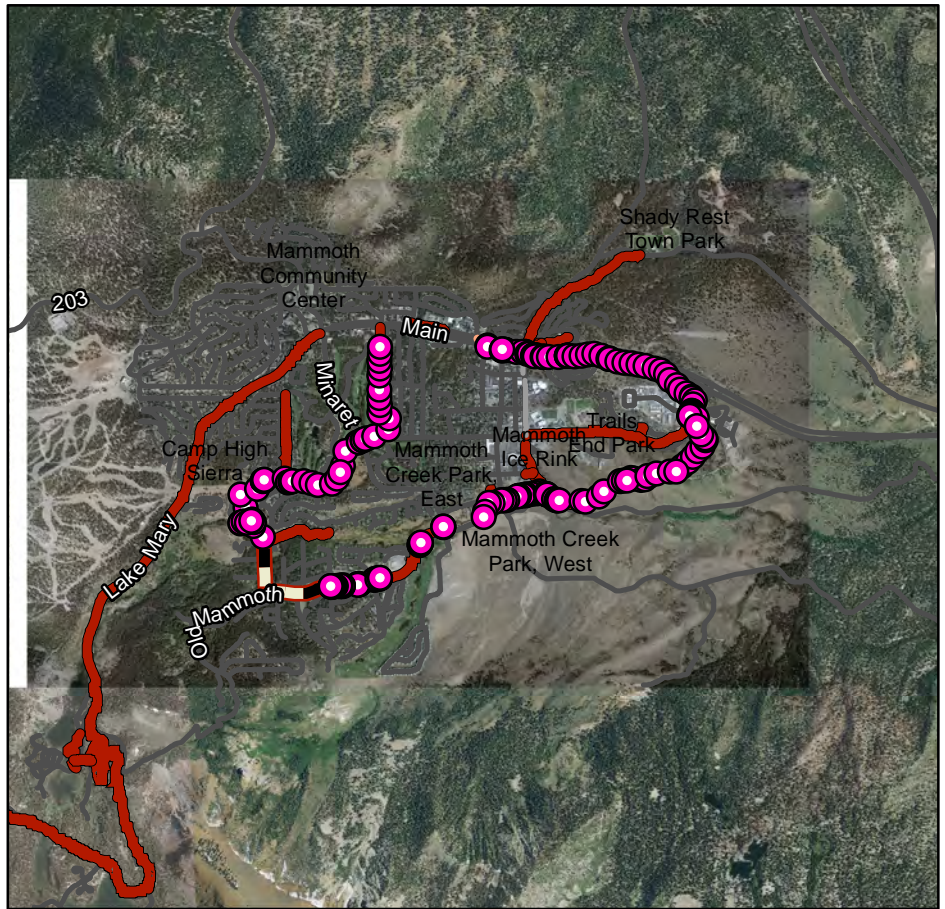
TOML Planning: Y

JM Wilderness?: N

AA Wilderness?: N

ORH Wilderness: N

Devils Postpile?: N



## Trail System Support Facilities

Picnic Tables:	0	Bollards:	118
Benches:	16	Dog Bags:	6
Trash:	8	Bike Racks:	1
Blaze Markers (MTB, Blue, Orange, XC):	84	All Other Signage:	6

## Maintenance

## Capital Improvement Programs



AKA: Lakes Basin Bike Path

## Facility Information

Facility Grouping: MUPS

Facility Type: MUP

Trail Surface: Paved

Length: 29012 Ft

Ownership: TOML

### Jurisdictions

UGB?: Y

TOML Municipal?: Y

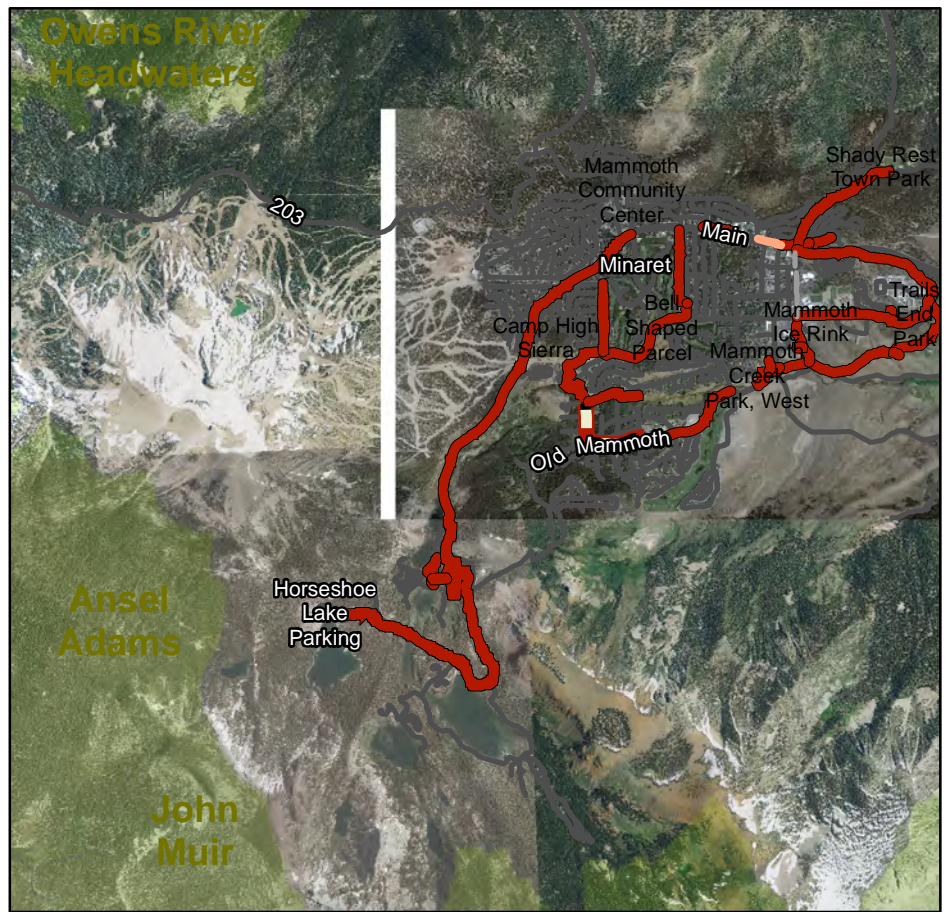
TOML Planning: Y

JM Wilderness?: N

AA Wilderness?: N

ORH Wilderness: N

Devils Postpile?: N



## Trail System Support Facilities

Picnic Tables:

Benches:

Trash:

Blaze Markers (MTB, Blue, Orange, XC):

Bollards:

Dog Bags:

Bike Racks:

All Other Signage:

## Maintenance

## Capital Improvement Programs

AKA: Shady Rest Path

## Facility Information

Facility Grouping: MUPS

Facility Type: MUP

Trail Surface: Paved

Length: 4331 Ft

Ownership: TOML

### Jurisdictions

UGB?: N

TOML Municipal?: Y

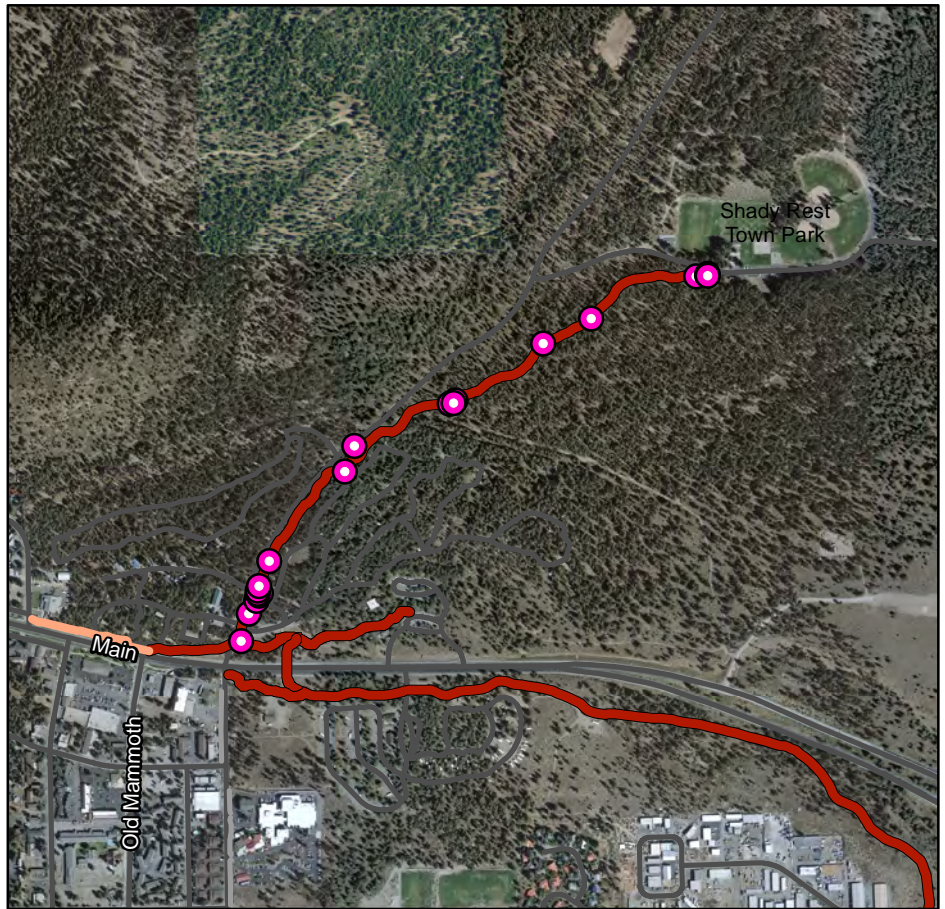
TOML Planning: Y

JM Wilderness?: N

AA Wilderness?: N

ORH Wilderness: N

Devils Postpile?: N



## Trail System Support Facilities

Picnic Tables:	0	Bollards:	13
Benches:	2	Dog Bags:	1
Trash:	2	Bike Racks:	0
Blaze Markers (MTB, Blue, Orange, XC):	9	All Other Signage:	1

## Maintenance

## Capital Improvement Programs



AKA: 203 Underpass Connector

## Facility Information

Facility Grouping: MUPS

Facility Type: MUP

Trail Surface: Paved

Length: 454 Ft

Ownership: TOML

### Jurisdictions

UGB?: N

TOML Municipal?: N

TOML Planning: Y

JM Wilderness?: N

AA Wilderness?: N

ORH Wilderness: N

Devils Postpile?: N



## Trail System Support Facilities

Picnic Tables:	0	Bollards:	6
Benches:	0	Dog Bags:	0
Trash:	0	Bike Racks:	0
Blaze Markers (MTB, Blue, Orange, XC):	1	All Other Signage:	0

## Maintenance

## Capital Improvement Programs



AKA: Chateau Connector

**Facility Information**

Facility Grouping: MUPS

Facility Type: MUP

Trail Surface: Paved

Length: 211 Ft

Ownership: TOML

**Jurisdictions**

UGB?: Y

TOML Municipal?: Y

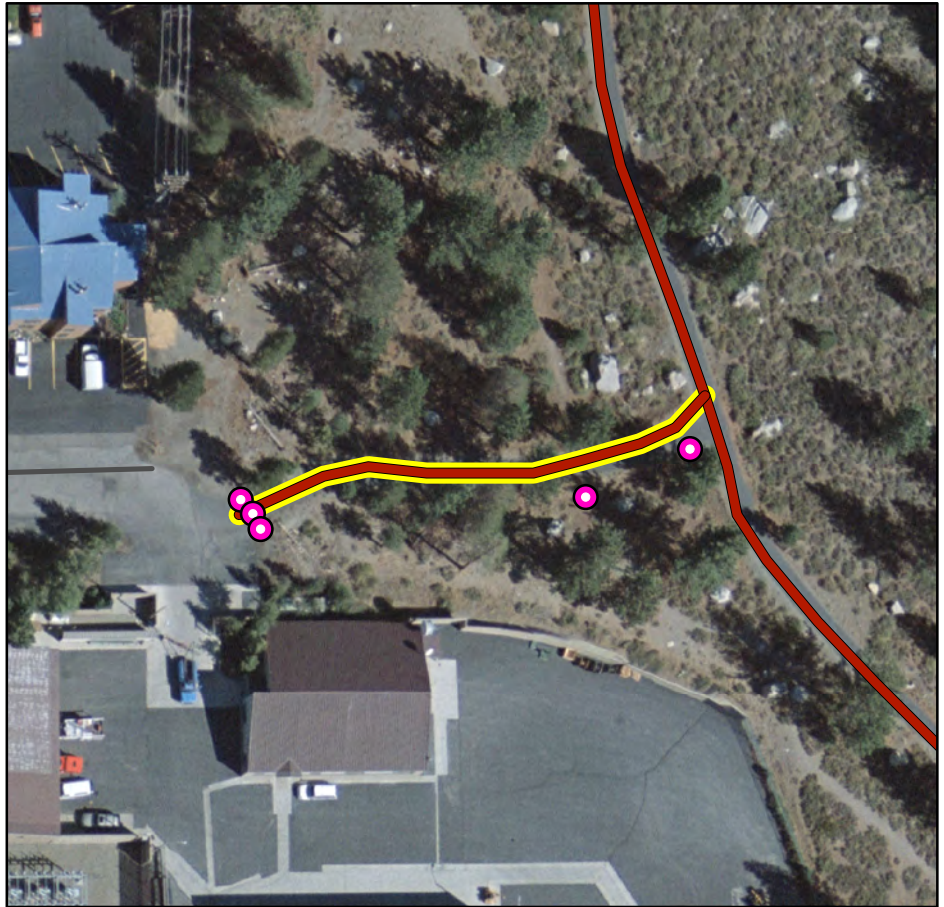
TOML Planning: Y

JM Wilderness?: N

AA Wilderness?: N

ORH Wilderness: N

Devils Postpile?: N

**Trail System Support Facilities**

Picnic Tables:	0	Bollards:	5
Benches:	0	Dog Bags:	1
Trash:	0	Bike Racks:	0
Blaze Markers (MTB, Blue, Orange, XC):	2	All Other Signage:	0

**Maintenance****Capital Improvement Programs**

AKA: Lakefront Connector

## Facility Information

Facility Grouping: MUPS

Facility Type: MUP

Trail Surface: Paved

Length: 521 Ft

Ownership: TOML

### Jurisdictions

UGB?: N

TOML Municipal?: N

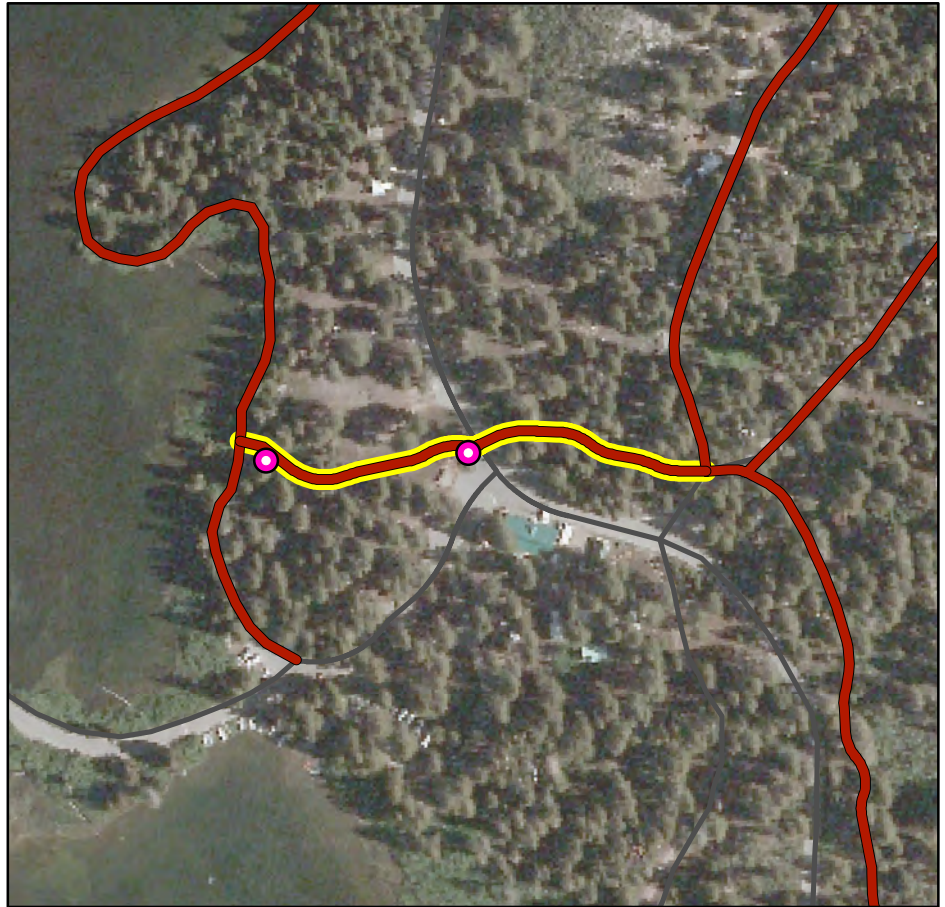
TOML Planning: Y

JM Wilderness?: N

AA Wilderness?: N

ORH Wilderness: N

Devils Postpile?: N



## Trail System Support Facilities

Picnic Tables:

Benches:

Trash:

Blaze Markers (MTB, Blue, Orange, XC):

Bollards:

Dog Bags:

Bike Racks:

All Other Signage:

## Maintenance

## Capital Improvement Programs



AKA: Lakefront Path

## Facility Information

Facility Grouping: MUPS

Facility Type: MUP

Trail Surface: Paved

Length: 1400 Ft

Ownership: TOML

### Jurisdictions

UGB?: N

TOML Municipal?: Y

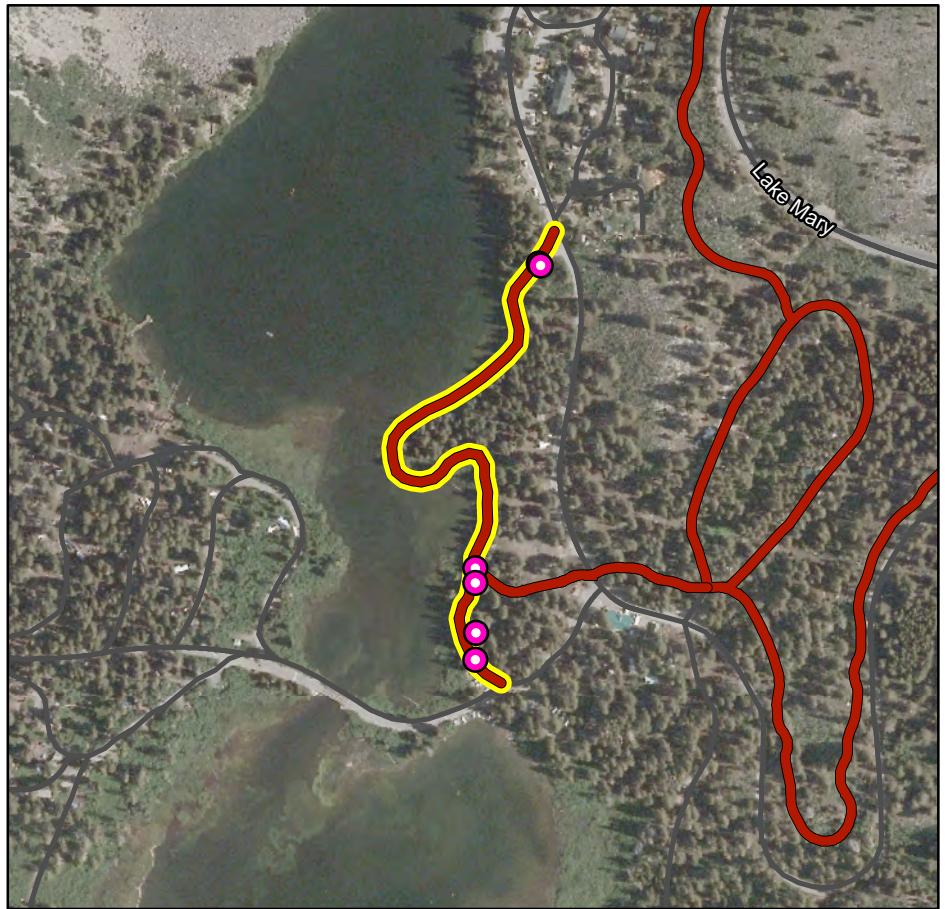
TOML Planning: Y

JM Wilderness?: N

AA Wilderness?: N

ORH Wilderness: N

Devils Postpile?: N



## Trail System Support Facilities

Picnic Tables:

Benches:

Trash:

Blaze Markers (MTB, Blue, Orange, XC):

Bollards:

Dog Bags:

Bike Racks:

All Other Signage:

## Maintenance

## Capital Improvement Programs



AKA: Lodestar Connector

## Facility Information

Facility Grouping: MUPS

Facility Type: MUP

Trail Surface: Paved

Length: 2384 Ft

Ownership: TOML

### Jurisdictions

UGB?: Y

TOML Municipal?: Y

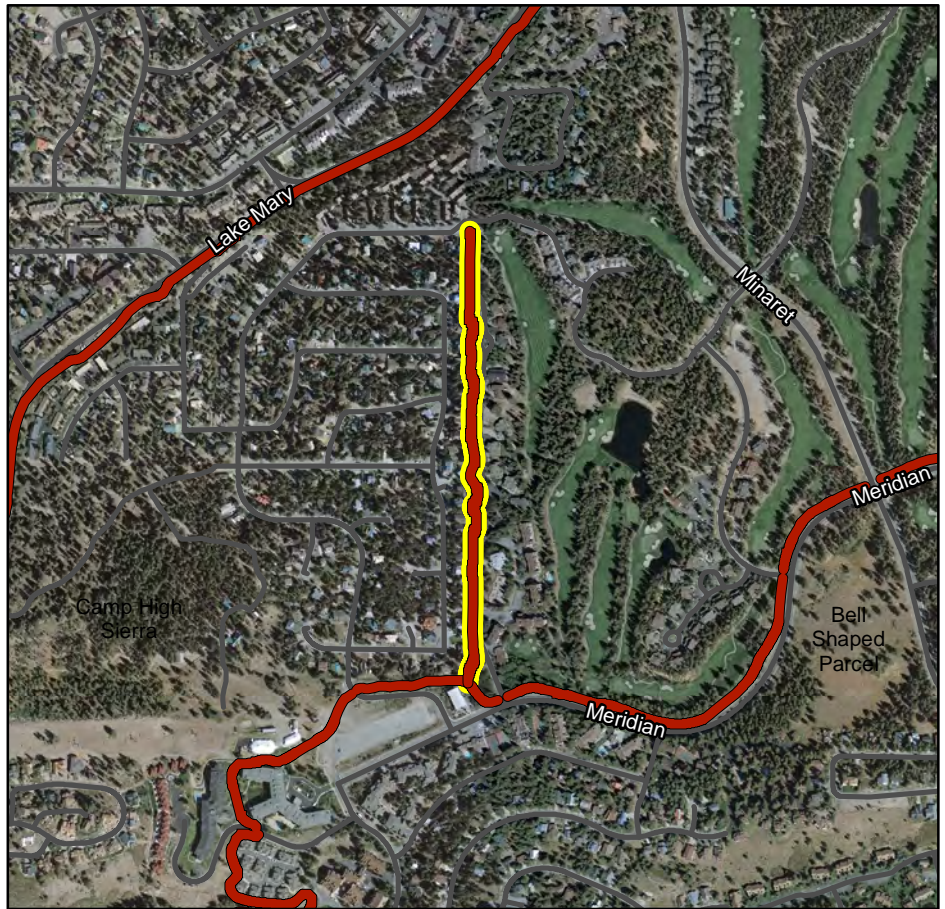
TOML Planning: Y

JM Wilderness?: N

AA Wilderness?: N

ORH Wilderness: N

Devils Postpile?: N



## Trail System Support Facilities

Picnic Tables:	0	Bollards:	0
Benches:	0	Dog Bags:	0
Trash:	0	Bike Racks:	0
Blaze Markers (MTB, Blue, Orange, XC):	0	All Other Signage:	0

## Maintenance

## Capital Improvement Programs

AKA: Mammoth Creek Connector

**Facility Information**

Facility Grouping: MUPS

Facility Type: MUP

Trail Surface: Paved

Length: 134 Ft

Ownership: TOML

**Jurisdictions**

UGB?: N

TOML Municipal?: Y

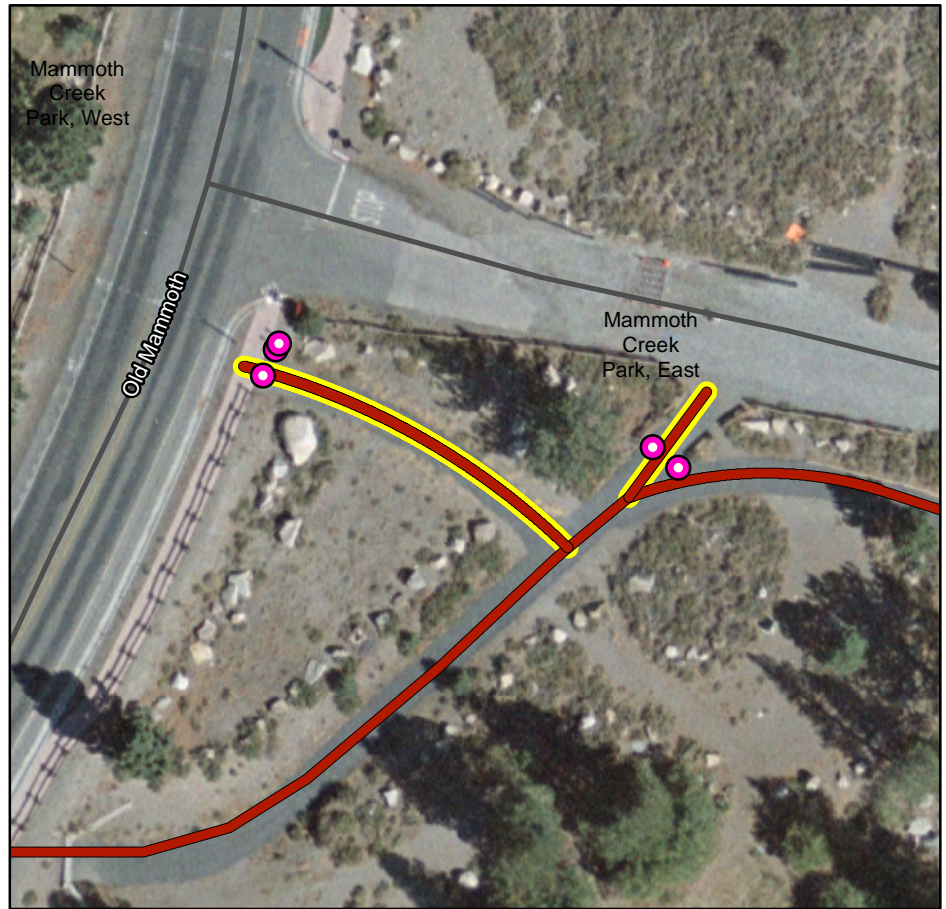
TOML Planning: Y

JM Wilderness?: N

AA Wilderness?: N

ORH Wilderness: N

Devils Postpile?: N

**Trail System Support Facilities**

Picnic Tables:	0	Bollards:	5
Benches:	0	Dog Bags:	0
Trash:	0	Bike Racks:	0
Blaze Markers (MTB, Blue, Orange, XC):	0	All Other Signage:	0

**Maintenance****Capital Improvement Programs**



AKA: Mammoth Creek Overlook

## Facility Information

Facility Grouping: MUPS

Facility Type: MUP

Trail Surface: Paved

Length: 234 Ft

Ownership: TOML

### Jurisdictions

UGB?: N

TOML Municipal?: N

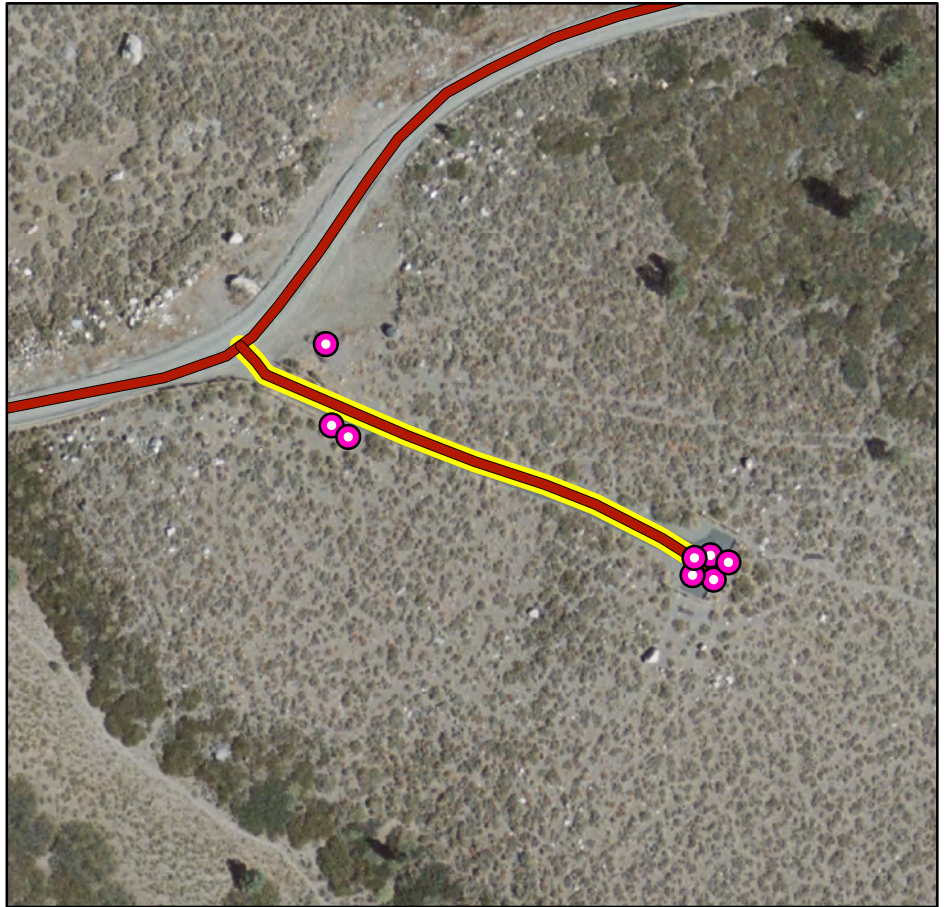
TOML Planning: Y

JM Wilderness?: N

AA Wilderness?: N

ORH Wilderness: N

Devils Postpile?: N



## Trail System Support Facilities

Picnic Tables:	1	Bollards:	0
Benches:	6	Dog Bags:	0
Trash:	1	Bike Racks:	0
Blaze Markers (MTB, Blue, Orange, XC):	0	All Other Signage:	0

## Maintenance

## Capital Improvement Programs



AKA: Mammoth Creek Park Path

## Facility Information

Facility Grouping: MUPS

Facility Type: MUP

Trail Surface: Paved

Length: 413 Ft

Ownership: TOML

### Jurisdictions

UGB?: Y

TOML Municipal?: Y

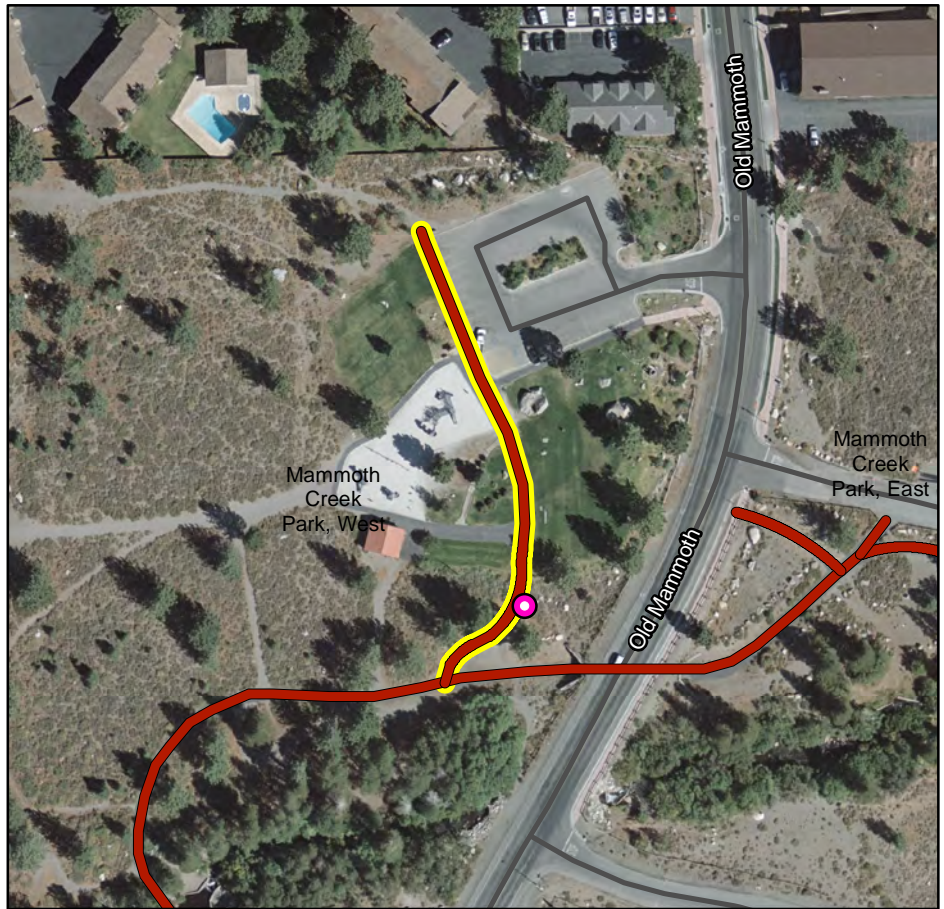
TOML Planning: Y

JM Wilderness?: N

AA Wilderness?: N

ORH Wilderness: N

Devils Postpile?: N



## Trail System Support Facilities

Picnic Tables:	0	Bollards:	0
Benches:	0	Dog Bags:	0
Trash:	0	Bike Racks:	0
Blaze Markers (MTB, Blue, Orange, XC):	1	All Other Signage:	0

## Maintenance

## Capital Improvement Programs

AKA: Meridian Connector

### Facility Information

Facility Grouping: MUPS

Facility Type: MUP

Trail Surface: Paved

Length: 5085 Ft

Ownership: TOML

### Jurisdictions

UGB?: Y

TOML Municipal?: Y

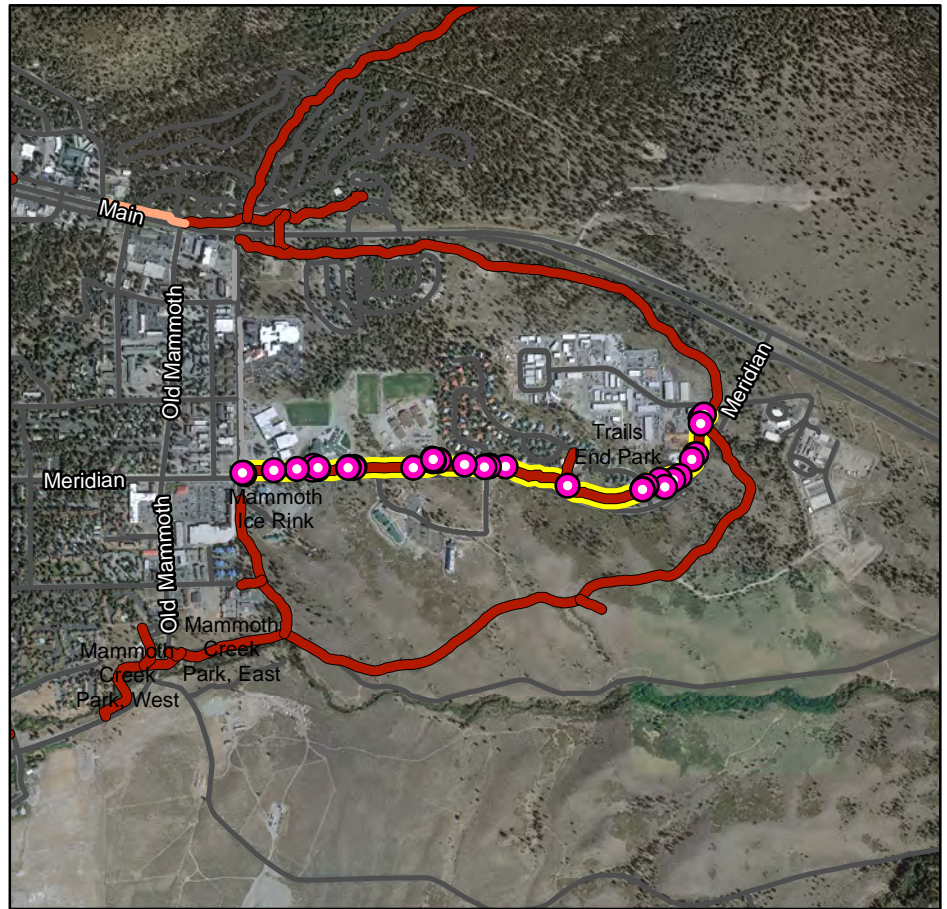
TOML Planning: Y

JM Wilderness?: N

AA Wilderness?: N

ORH Wilderness: N

Devils Postpile?: N



### Trail System Support Facilities

Picnic Tables:	0	Bollards:	32
Benches:	1	Dog Bags:	2
Trash:	4	Bike Racks:	0
Blaze Markers (MTB, Blue, Orange, XC):	8	All Other Signage:	5

### Maintenance

### Capital Improvement Programs



AKA: North Main Connector

## Facility Information

Facility Grouping: Promenade

Facility Type: Promenade

Trail Surface:

Length: 828 Ft

Ownership: TOML

## Jurisdictions

UGB?: N

TOML Municipal?: N

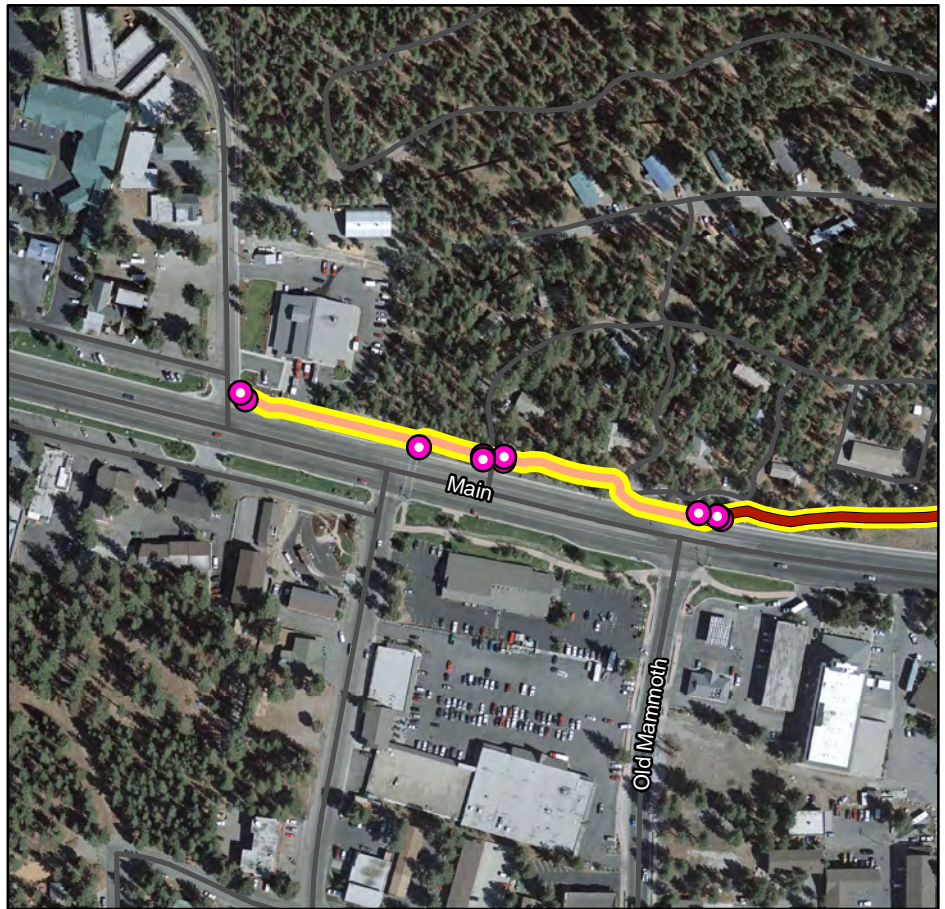
TOML Planning: Y

JM Wilderness?: N

AA Wilderness?: N

ORH Wilderness: N

Devils Postpile?: N



## Trail System Support Facilities

Picnic Tables:	0	Bollards:	8
Benches:	0	Dog Bags:	0
Trash:	0	Bike Racks:	0
Blaze Markers (MTB, Blue, Orange, XC):	0	All Other Signage:	0

## Maintenance

## Capital Improvement Programs



AKA: North Waterford

## Facility Information

Facility Grouping: MUPS

Facility Type: MUP

Trail Surface: Paved

Length: 1922 Ft

Ownership: TOML

### Jurisdictions

UGB?: Y

TOML Municipal?: Y

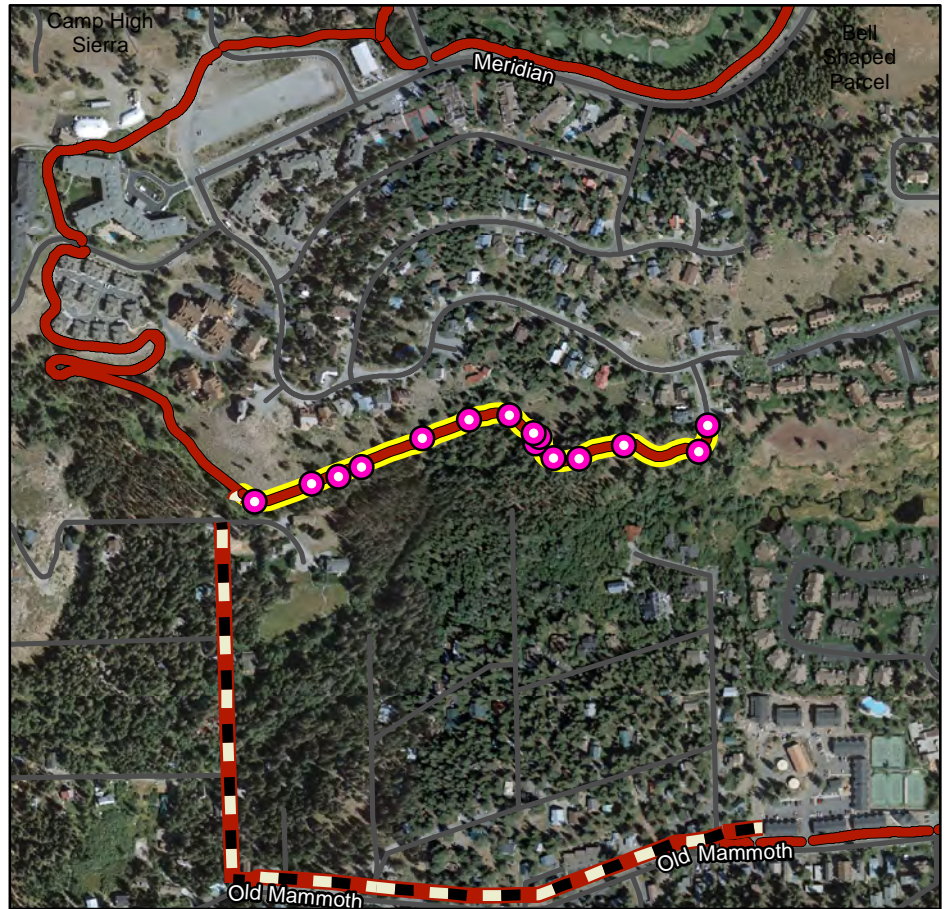
TOML Planning: Y

JM Wilderness?: N

AA Wilderness?: N

ORH Wilderness: N

Devils Postpile?: N



## Trail System Support Facilities

Picnic Tables:	0	Bollards:	2
Benches:	4	Dog Bags:	0
Trash:	0	Bike Racks:	0
Blaze Markers (MTB, Blue, Orange, XC):	9	All Other Signage:	1

## Maintenance

## Capital Improvement Programs

AKA: Sierra Park Connector

## Facility Information

Facility Grouping: MUPS

Facility Type: MUP

Trail Surface: Paved

Length: 1444 Ft

Ownership: TOML

### Jurisdictions

UGB?: Y

TOML Municipal?: Y

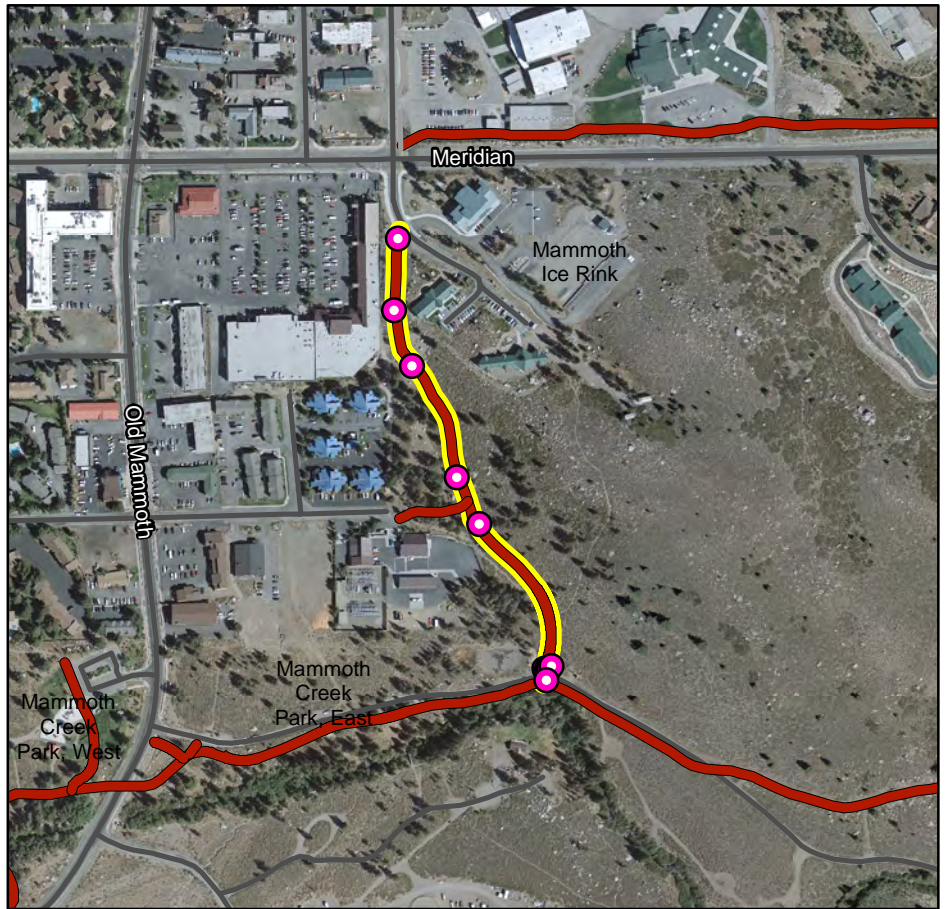
TOML Planning: Y

JM Wilderness?: N

AA Wilderness?: N

ORH Wilderness: N

Devils Postpile?: N



## Trail System Support Facilities

Picnic Tables:	0	Bollards:	9
Benches:	0	Dog Bags:	0
Trash:	1	Bike Racks:	0
Blaze Markers (MTB, Blue, Orange, XC):	0	All Other Signage:	0

## Maintenance

## Capital Improvement Programs



AKA: Sierra Park Road

**Facility Information**

Facility Grouping: Sidewalk

Facility Type: Sidewalk

Trail Surface:

Length: 1801 Ft

Ownership: TOML

**Jurisdictions**

UGB?: Y

TOML Municipal?: Y

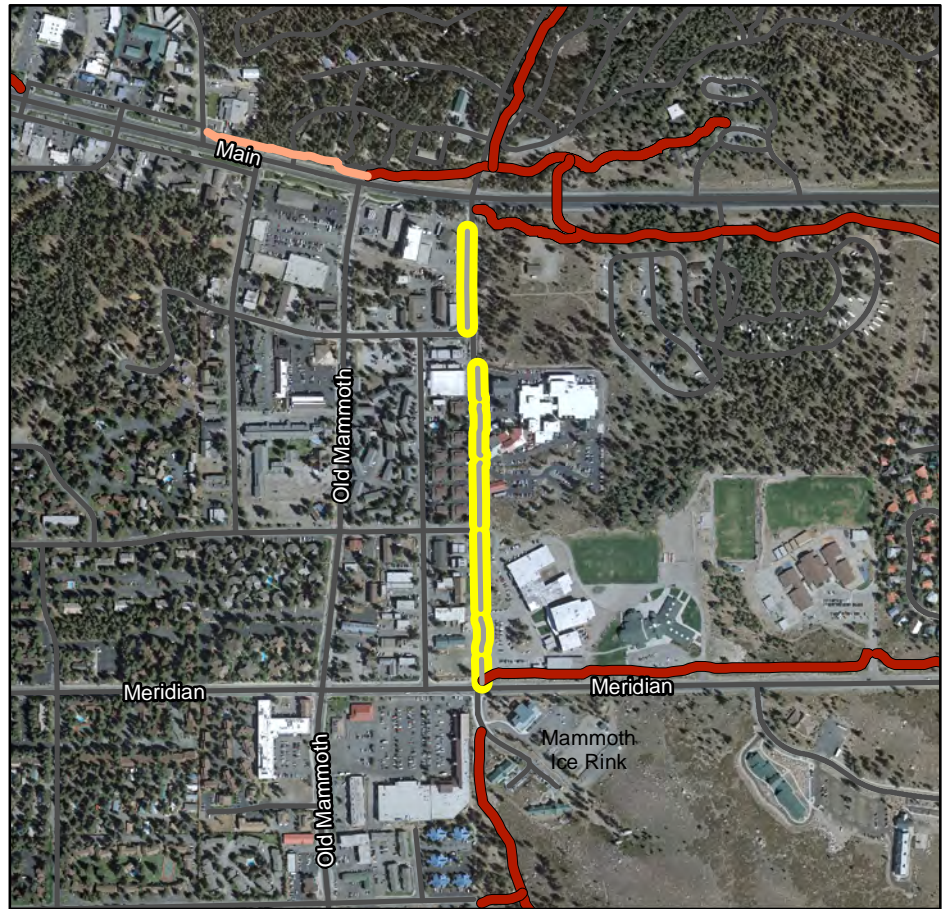
TOML Planning: Y

JM Wilderness?: N

AA Wilderness?: N

ORH Wilderness: N

Devils Postpile?: N

**Trail System Support Facilities**

Picnic Tables:	0	Bollards:	0
Benches:	0	Dog Bags:	0
Trash:	0	Bike Racks:	0
Blaze Markers (MTB, Blue, Orange, XC):	0	All Other Signage:	0

**Maintenance****Capital Improvement Programs**

AKA: Tallus Connector

## Facility Information

Facility Grouping: MUPS

Facility Type: MUP

Trail Surface: Paved

Length: 20 Ft

Ownership: TOML

### Jurisdictions

UGB?: Y

TOML Municipal?: Y


TOML Planning: Y

JM Wilderness?: N

AA Wilderness?: N

ORH Wilderness: N

Devils Postpile?: N



## Trail System Support Facilities

Picnic Tables:

0

Bollards:

0

Benches:

0

Dog Bags:

0

Trash:

0

Bike Racks:

0

Blaze Markers (MTB, Blue, Orange, XC):

0

All Other Signage:

0

## Maintenance

## Capital Improvement Programs



AKA: Temorary

Town Loop

## Facility Information

Facility Grouping: TTL

Facility Type: MUP

Trail Surface:

Length: 3357 Ft

Ownership: TOML

### Jurisdictions

UGB?: Y

TOML Municipal?: Y

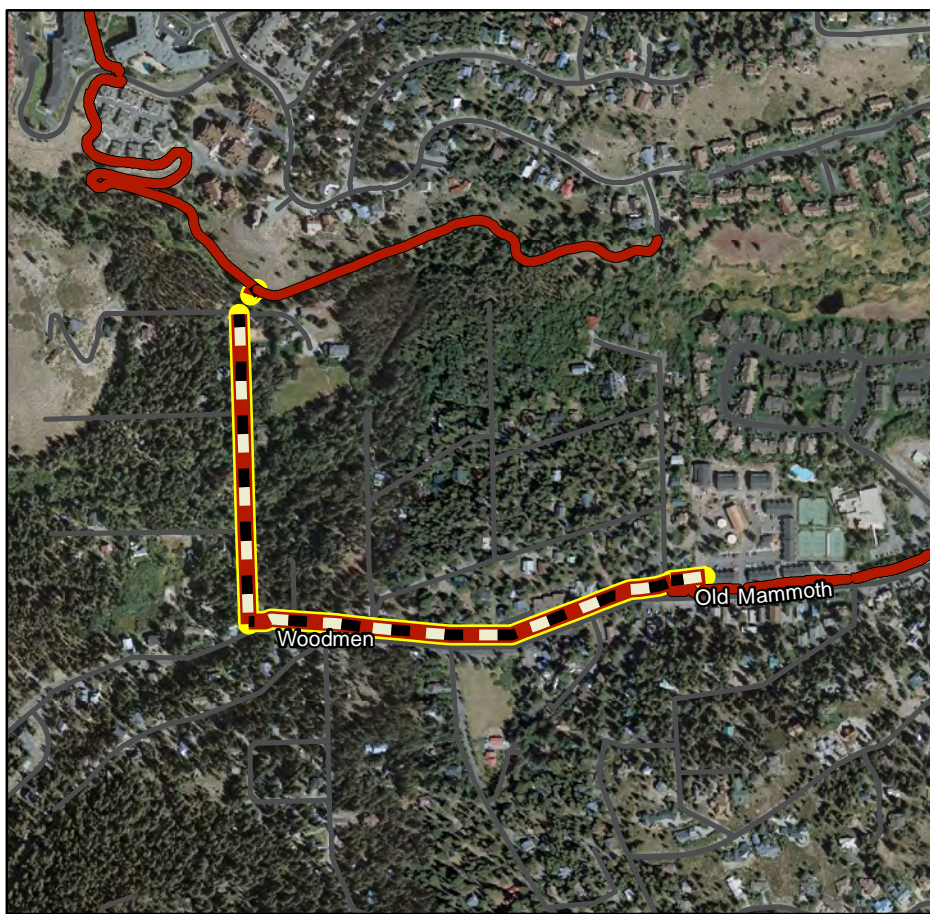
TOML Planning: Y

JM Wilderness?: N

AA Wilderness?: N

ORH Wilderness: N

Devils Postpile?: N



## Trail System Support Facilities

Picnic Tables:

0

Bollards:

0

Benches:

0

Dog Bags:

0

Trash:

0

Bike Racks:

0

Blaze Markers (MTB, Blue, Orange, XC):

0

All Other Signage:

0

## Maintenance

## Capital Improvement Programs

AKA: Trails Neighborhood Connector

## Facility Information

Facility Grouping: MUPS

Facility Type: MUP

Trail Surface: Paved

Length: 318 Ft

Ownership: TOML

### Jurisdictions

UGB?: Y

TOML Municipal?: Y

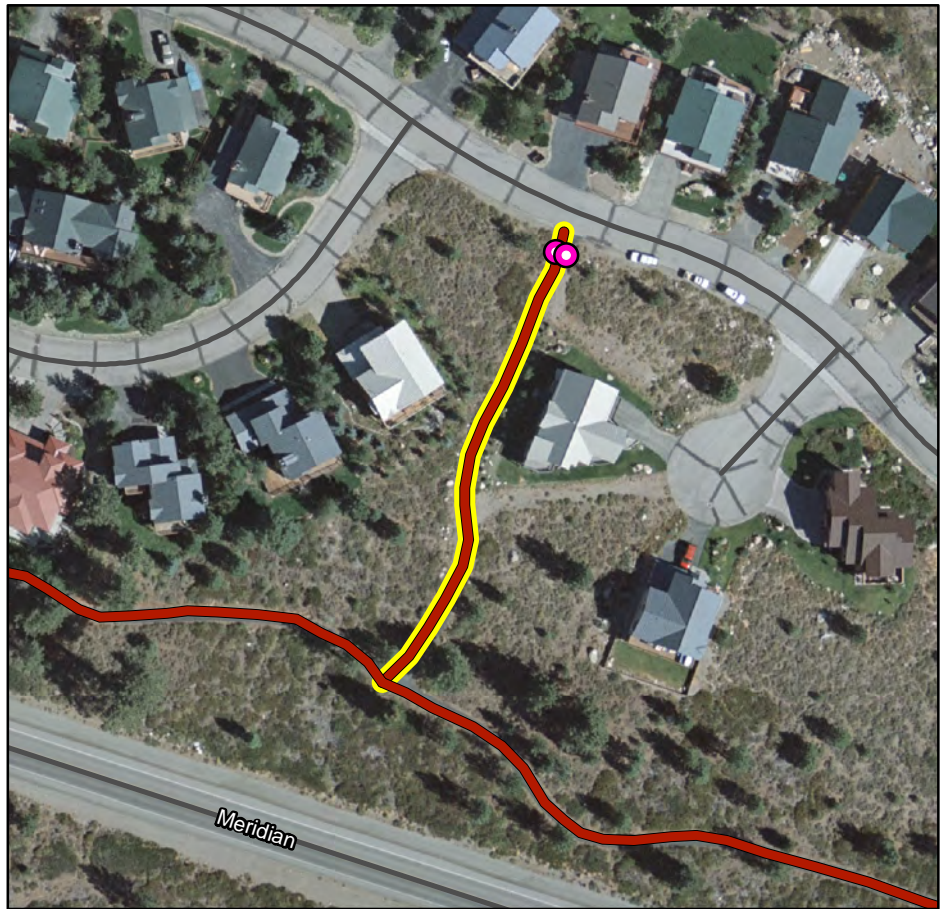
TOML Planning: Y

JM Wilderness?: N

AA Wilderness?: N

ORH Wilderness: N

Devils Postpile?: N



## Trail System Support Facilities

Picnic Tables:	0	Bollards:	2
Benches:	0	Dog Bags:	1
Trash:	0	Bike Racks:	0
Blaze Markers (MTB, Blue, Orange, XC):	1	All Other Signage:	0

## Maintenance

## Capital Improvement Programs



# Inyo National Forest Trails (Non Wilderness)

<u>Trail Name</u>	<u>Trail Type</u>	<u>Length (ft)</u>
Mammoth Mountain Trail	TSMP SS 2-Hike	14228
Coldwater-George Trail	TSMP SS 2-Hike	14917
MAMMOTH PACK STATION - DUCK PASS (NW)*	TSMP SS 2-Equestrian	9168
CONVICT LAKE LOOP (NW) *	TSMP SS 2-Hike	12109
CONVICT LAKE PACK (NW)*	TSMP SS 2-Hike	1904
CONVICT LAKE HIKER PARKING (NW)*	TSMP SS 2-Hike	2371
RAINBOW FALLS WAGON (NW)*	TSMP SS 2-Equestrian	1973
Inyo Craters Trail	TSMP SS 2-Hike	5104
Sherwin Lakes Trail	TSMP SS 2-Hike	15615
Mammoth Rock Trail	TSMP SS 2-MTB	13649
Mountainview Trail	TSMP SS 2-MTB	28217
Sotcher Lake-Mammoth Pass/2612bns*	TSMP SS 2-Hike	4239
Mammmoth Pass Trail	TSMP SS 2-Hike	2834
John Muir Trail (JMT)	TSMP SS 2-Hike	6156
Sotcher Feeder/2612c*	TSMP SS 2-Hike	4361
Sotcher Lake VIS Loop/2612*	TSMP SS 2-Hike	7663
Sotcher lake-Reds CG/2612ans*	TSMP SS 2-Hike	743
AgnewMeadow-Pumice Flat CG/2633ns*	TSMP SS 2-Hike	12473
Starkweather Trail	TSMP SS 2-Hike	12113
Mammoth Mountain - Mammoth Pass Trail	TSMP SS 2-Hike	5759
Horseshoe Lake Loop	TSMP SS 2-MTB	8790
Crystal Lake Trail	TSMP SS 2-Hike	1349
Hot Creek VIS/2806*	TSMP SS 2-Hike	1248
Seven Lakes Point/2703bns*	TSMP SS 2-Hike	3280
Panorama Dome Trail	TSMP SS 2-Hike	6843
Panorama Dome Trail	TSMP SS 2-Hike	1612
Barrett Lake - Lake Mary/2709cns*	TSMP SS 2-Equestrian	5862
TJ Lake Loop/2709d*	TSMP SS 2-Hike	1704
Minaret Vista Alt/2609alt*	TSMP SS 2-Hike	654
Minaret Vista VIS/2609*	TSMP SS 2-Hike	1069
Knolls Loop	TSMP SS 2-MTB	52029
McGee Pass*	TSMP SS 2-Hike	5314
McGee Pass*	TSMP SS 2-Hike	6470
RAINBOW FALLS (NW)*	TSMP SS 2-Hike	3584
Mill City	TSMP SS 2-Hike	1055
Rainbow Falls/2623*	TSMP SS 2-Hike	6377
Agnew Wildflower Loop*	TSMP SS 2-Hike	4100
Starkweather spur?*	TSMP SS 2-Hike	478
Earthquake Fault *	TSMP SS 2-Hike	1231
Panorama Mountain Bike Trails	TSMP SS 2-MTB	7119
Highway 203*	Bike (III)	4701

AKA: Inyo Craters VIS/2705

**Facility Information**

Facility Grouping: Soft-Surface Non-Motor

Facility Type: TSMP SS 2-Hike

Trail Surface: Natural

Length: 5104 Ft

Ownership: INF

**Jurisdictions**

UGB?: N

TOML Municipal?: N

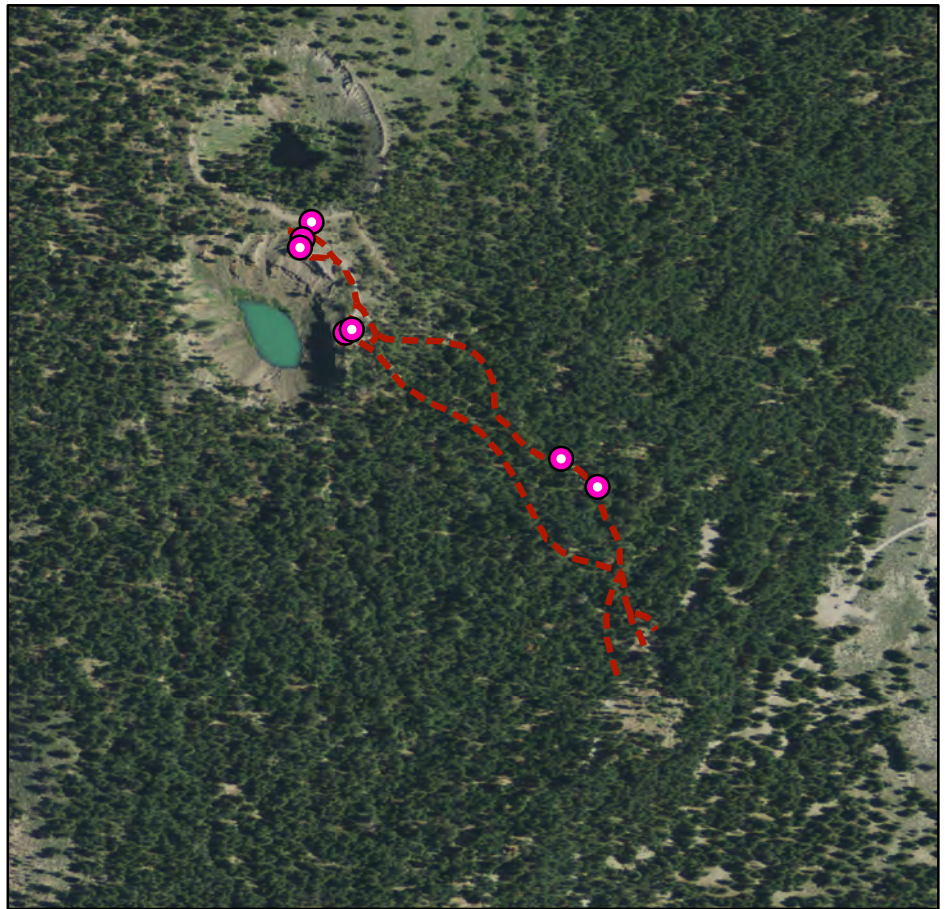
TOML Planning: Y

JM Wilderness?: N

AA Wilderness?: N

ORH Wilderness: N

Devils Postpile?: N

**Trail System Support Facilities**

Picnic Tables:	1	Bollards:	0
Benches:	0	Dog Bags:	0
Trash:	0	Bike Racks:	0
Blaze Markers (MTB, Blue, Orange, XC):	0	All Other Signage:	6

**Maintenance****Capital Improvement Programs**



AKA: Agnew Wildflower Loop

## Facility Information

Facility Grouping: Soft-Surface Non-Motor

Facility Type: TSMP SS 2-Hike

Trail Surface: Natural

Length: 4100 Ft

Ownership: INF

## Jurisdictions

UGB?: N

TOML Municipal?: N

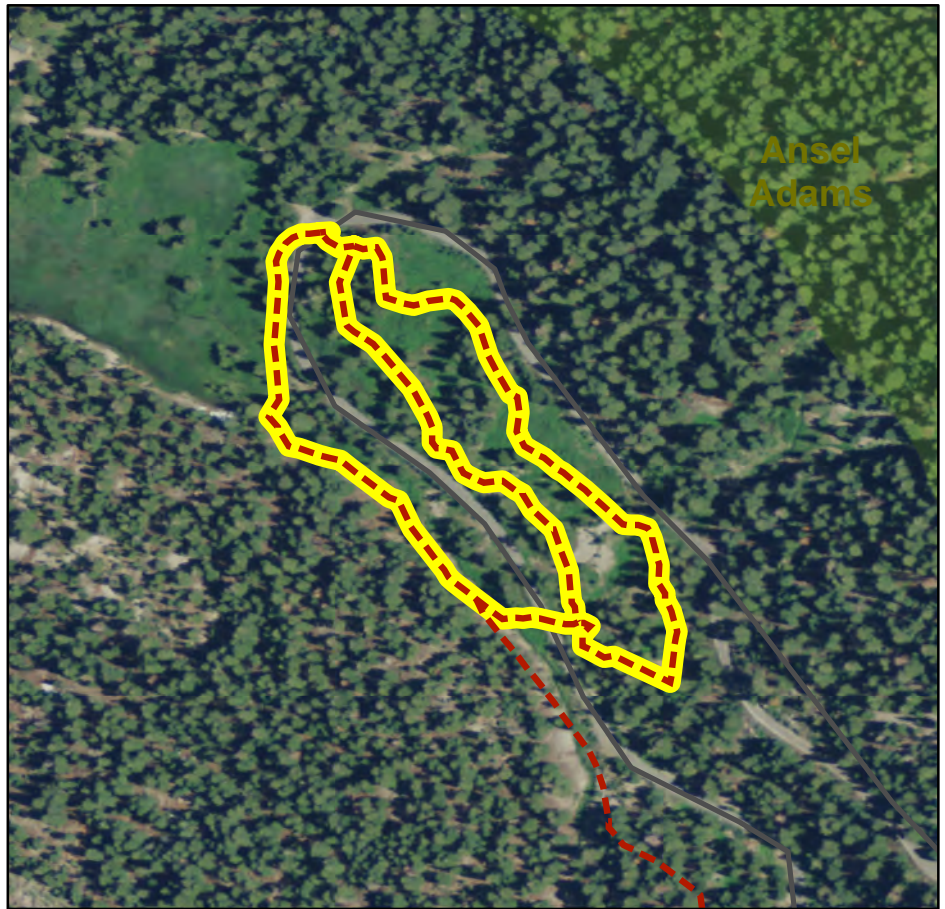
TOML Planning: Y

JM Wilderness?: N

AA Wilderness?: N

ORH Wilderness: N

Devils Postpile?: N



## Trail System Support Facilities

Picnic Tables:

Benches:

Trash:

Blaze Markers (MTB, Blue, Orange, XC):

Bollards:

Dog Bags:

Bike Racks:

All Other Signage:

## Maintenance

## Capital Improvement Programs

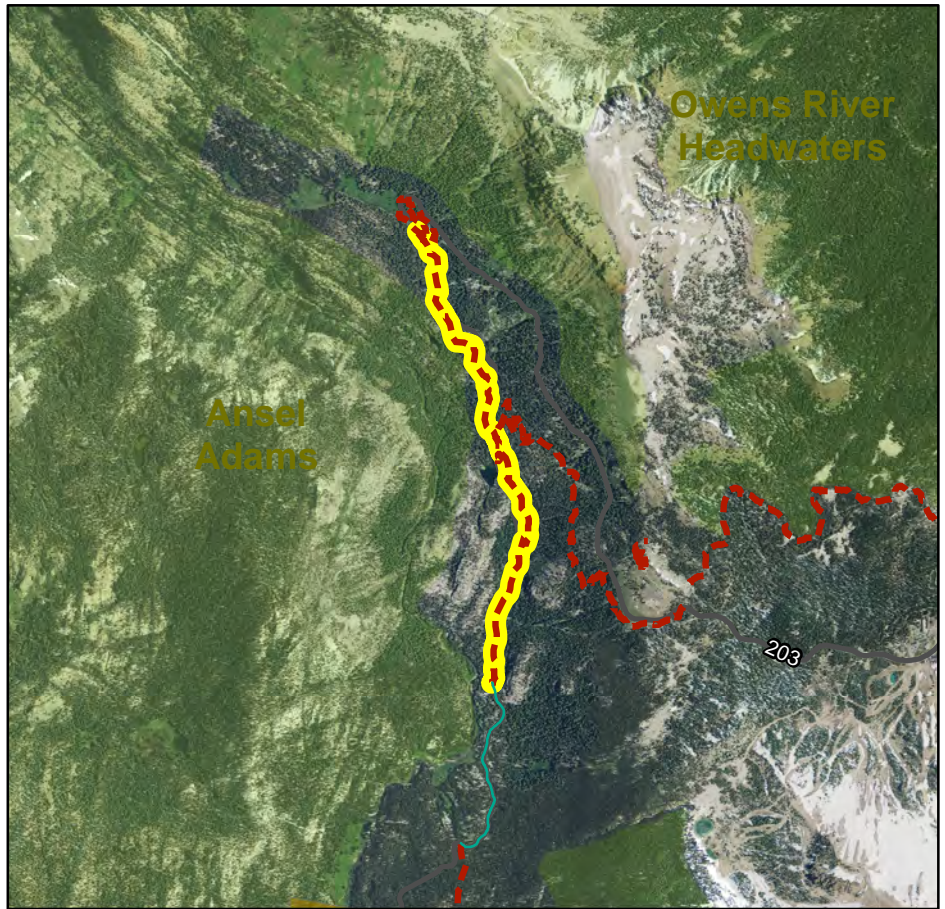
AKA: AgnewMeadow-Pumice Flat CG/2633ns

## Facility Information

Facility Grouping: Soft-Surface Non-Motor  
 Facility Type: TSMP SS 2-Hike  
 Trail Surface: Natural  
 Length: 12473 Ft  
 Ownership: INF

### Jurisdictions

UGB?: N  
 TOML Municipal?: N  
 TOML Planning: Y  
 JM Wilderness?: N  
 AA Wilderness?: N  
 ORH Wilderness: N  
 Devils Postpile?: N



## Trail System Support Facilities

Picnic Tables:	Bollards:
Benches:	Dog Bags:
Trash:	Bike Racks:
Blaze Markers (MTB, Blue, Orange, XC):	All Other Signage:

## Maintenance

## Capital Improvement Programs



AKA: Barrett Lake - Lake Mary/2709cns

## Facility Information

Facility Grouping: Soft-Surface Non-Motor

Facility Type: TSMP SS 2-Equestrian

Trail Surface: Natural

Length: 5862 Ft

Ownership: INF

### Jurisdictions

UGB?: N

TOML Municipal?: Y

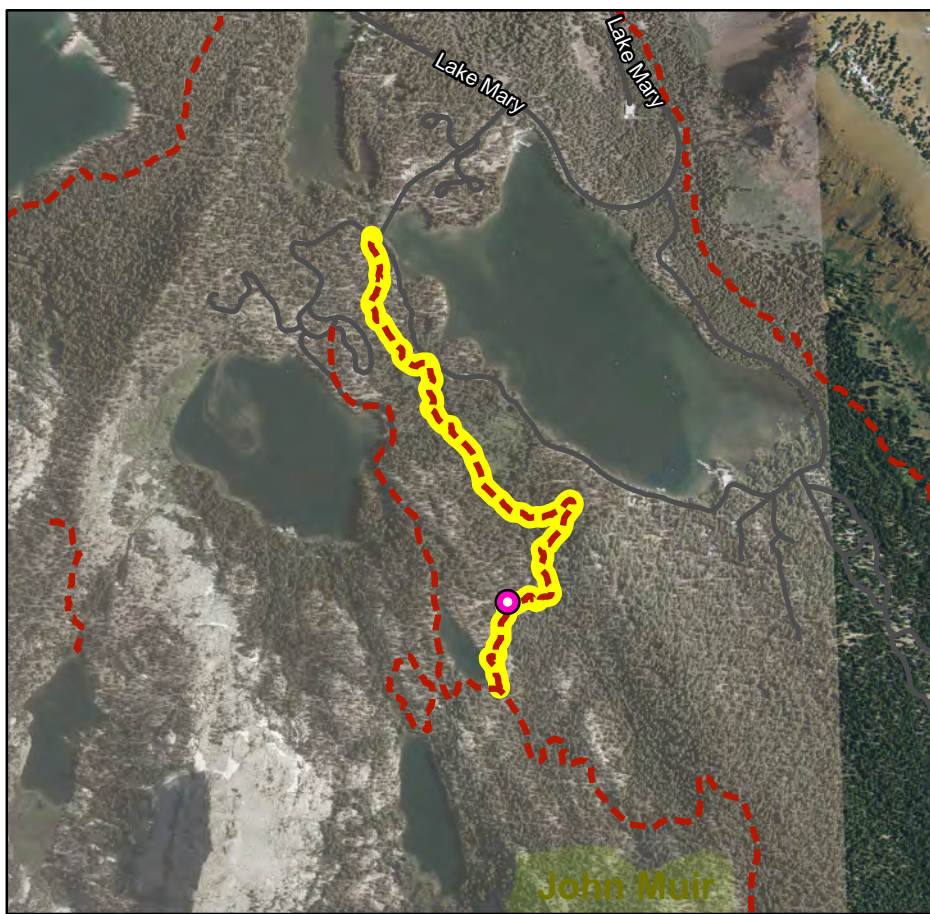
TOML Planning: Y

JM Wilderness?: N

AA Wilderness?: N

ORH Wilderness: N

Devils Postpile?: N



## Trail System Support Facilities

Picnic Tables:

Benches:

Trash:

Blaze Markers (MTB, Blue, Orange, XC):

Bollards:

Dog Bags:

Bike Racks:

All Other Signage:

## Maintenance

## Capital Improvement Programs

AKA: COLDWATER - LAKE GEORGE (NW)

**Facility Information**

Facility Grouping: Soft-Surface Non-Motor

Facility Type: TSMP SS 2-Hike

Trail Surface: Natural

Length: 14917 Ft

Ownership: INF

**Jurisdictions**

UGB?: N

TOML Municipal?: Y

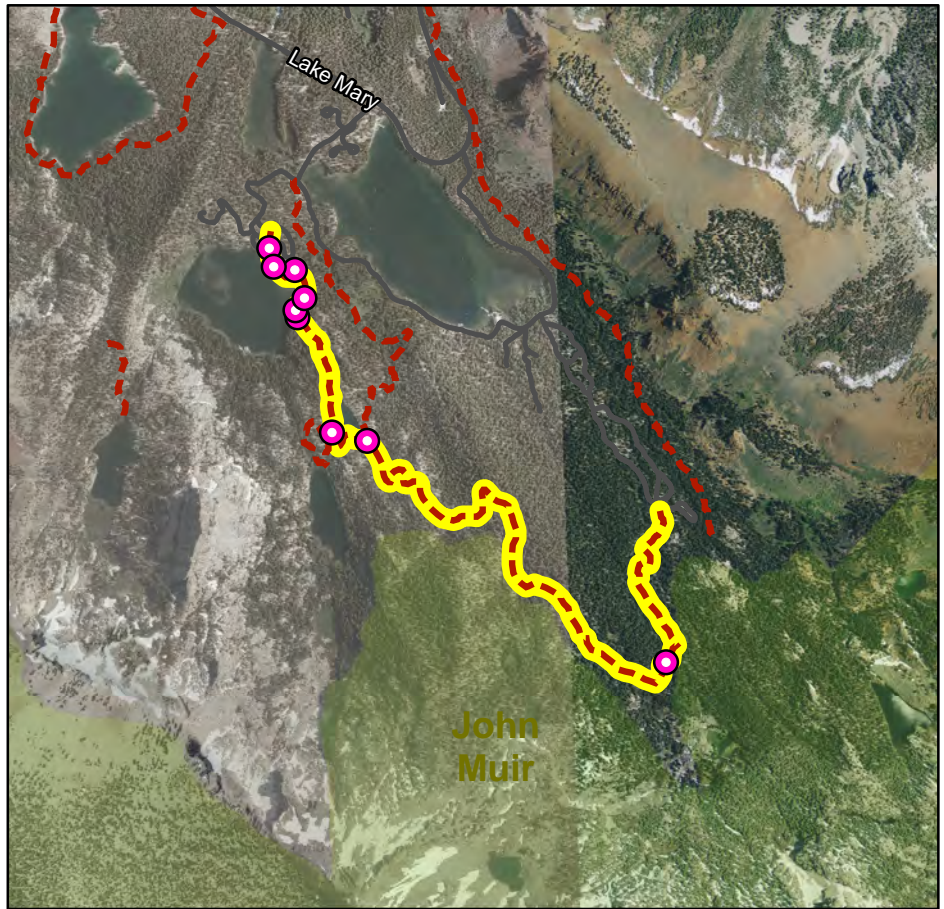
TOML Planning: Y

JM Wilderness?: N

AA Wilderness?: N

ORH Wilderness: N

Devils Postpile?: N

**Trail System Support Facilities**

Picnic Tables:	0	Bollards:	0
Benches:	0	Dog Bags:	0
Trash:	0	Bike Racks:	0
Blaze Markers (MTB, Blue, Orange, XC):	0	All Other Signage:	9

**Maintenance****Capital Improvement Programs**



AKA: CONVICT LAKE HIKER PARKING (NW)

## Facility Information

Facility Grouping: Soft-Surface Non-Motor

Facility Type: TSMP SS 2-Hike

Trail Surface: Natural

Length: 2371 Ft

Ownership: INF

### Jurisdictions

UGB?: N

TOML Municipal?: N

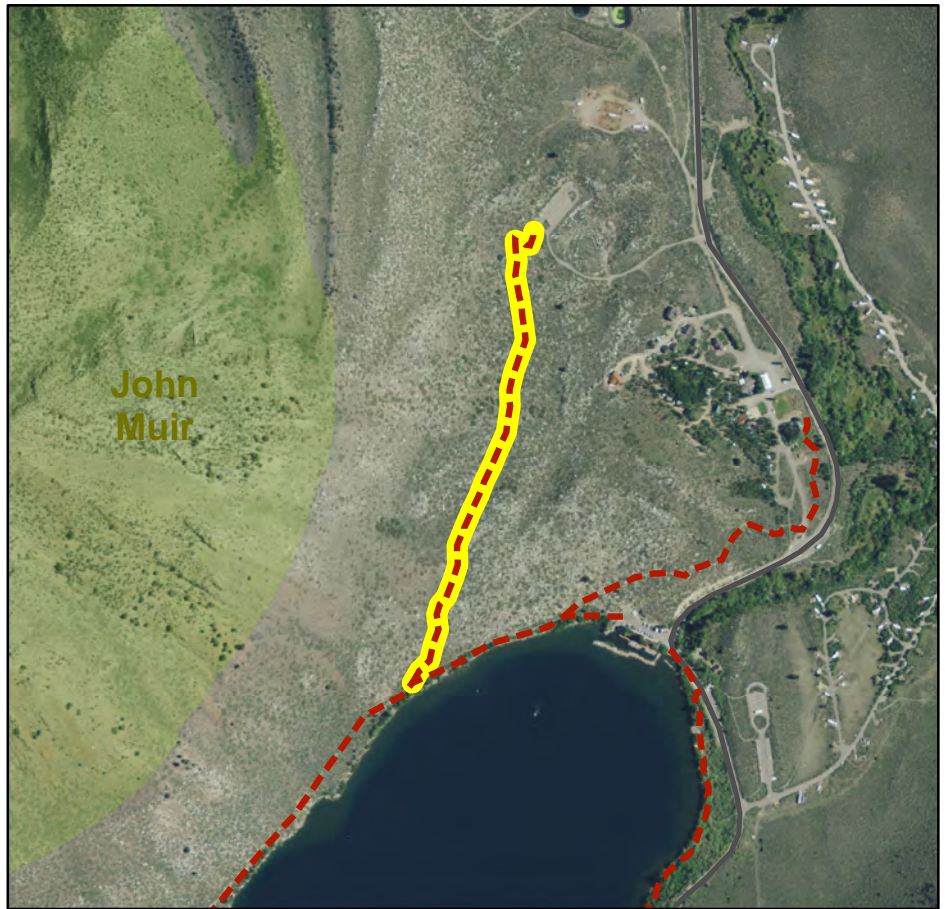
TOML Planning: Y

JM Wilderness?: N

AA Wilderness?: N

ORH Wilderness: N

Devils Postpile?: N



## Trail System Support Facilities

Picnic Tables:

Benches:

Trash:

Blaze Markers (MTB, Blue, Orange, XC):

Bollards:

Dog Bags:

Bike Racks:

All Other Signage:

## Maintenance

## Capital Improvement Programs

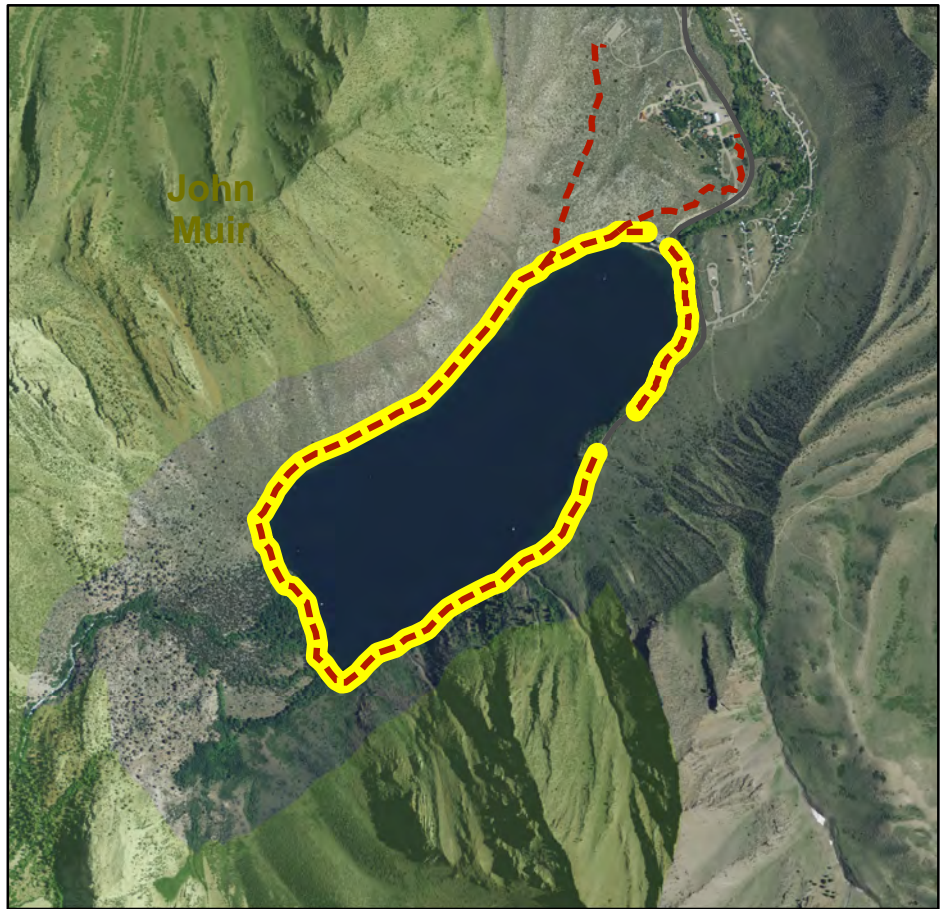
AKA: CONVICT LAKE LOOP (NW)

## Facility Information

Facility Grouping: Soft-Surface Non-Motor  
 Facility Type: TSMP SS 2-Hike  
 Trail Surface: Natural  
 Length: 12109 Ft  
 Ownership: INF

### Jurisdictions

UGB?: N  
 TOML Municipal?: N  
 TOML Planning: Y  
 JM Wilderness?: N  
 AA Wilderness?: N  
 ORH Wilderness: N  
 Devils Postpile?: N



## Trail System Support Facilities

Picnic Tables:	Bollards:
Benches:	Dog Bags:
Trash:	Bike Racks:
Blaze Markers (MTB, Blue, Orange, XC):	All Other Signage:

## Maintenance

## Capital Improvement Programs



AKA: CONVICT LAKE PACK (NW)

## Facility Information

Facility Grouping: Soft-Surface Non-Motor

Facility Type: TSMP SS 2-Hike

Trail Surface: Natural

Length: 1904 Ft

Ownership: INF

## Jurisdictions

UGB?: N

TOML Municipal?: N

TOML Planning: Y

JM Wilderness?: N

AA Wilderness?: N

ORH Wilderness: N

Devils Postpile?: N



## Trail System Support Facilities

Picnic Tables:

Benches:

Trash:

Blaze Markers (MTB, Blue, Orange, XC):

Bollards:

Dog Bags:

Bike Racks:

All Other Signage:

## Maintenance

## Capital Improvement Programs

AKA: Crystal Lake/2708a

## Facility Information

Facility Grouping: Soft-Surface Non-Motor

Facility Type: TSMP SS 2-Hike

Trail Surface: Natural

Length: 1349 Ft

Ownership: INF

## Jurisdictions

UGB?: N

TOML Municipal?: Y

TOML Planning: Y

JM Wilderness?: N

AA Wilderness?: N

ORH Wilderness: N

Devils Postpile?: N



## Trail System Support Facilities

Picnic Tables:	0	Bollards:	0
Benches:	0	Dog Bags:	0
Trash:	0	Bike Racks:	0
Blaze Markers (MTB, Blue, Orange, XC):	0	All Other Signage:	0

## Maintenance

## Capital Improvement Programs



AKA: Dragon's Back/Twin Lakes Trail

## Facility Information

Facility Grouping: Soft-Surface Non-Motor

Facility Type: TSMP SS 2-Hike

Trail Surface: Natural

Length: 14228 Ft

Ownership: INF

### Jurisdictions

UGB?: N

TOML Municipal?: Y

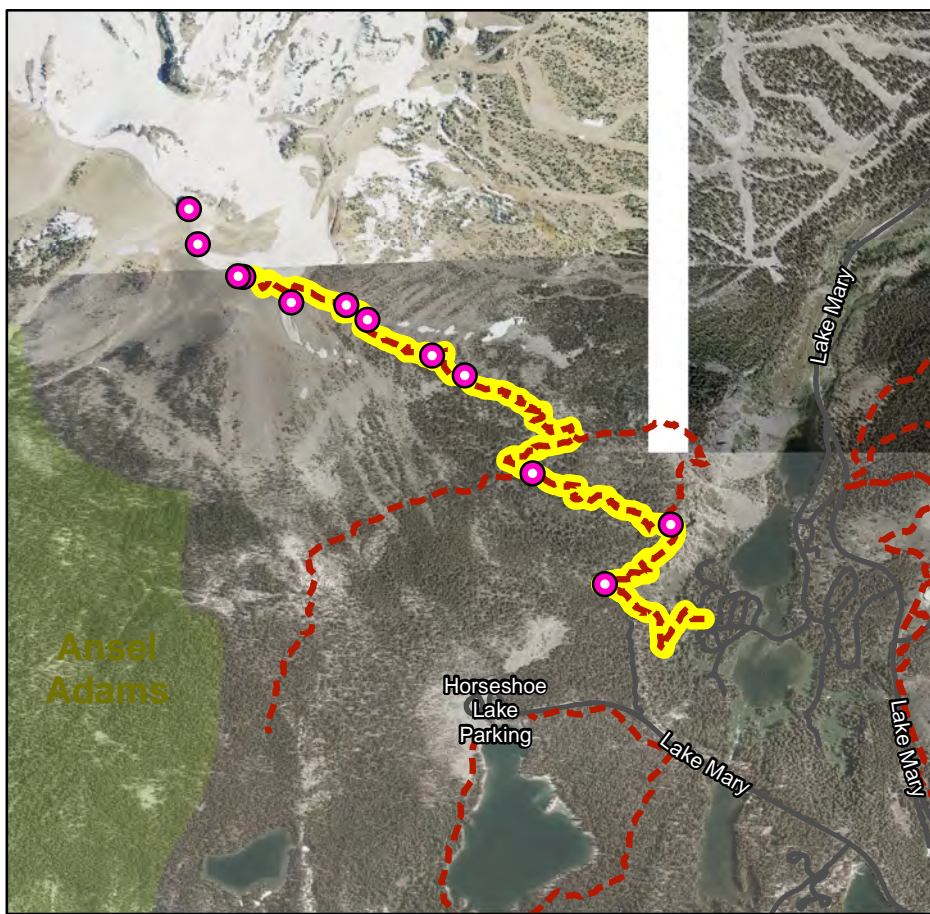
TOML Planning: Y

JM Wilderness?: N

AA Wilderness?: N

ORH Wilderness: N

Devils Postpile?: N



## Trail System Support Facilities

Picnic Tables:	0	Bollards:	0
Benches:	0	Dog Bags:	0
Trash:	0	Bike Racks:	0
Blaze Markers (MTB, Blue, Orange, XC):	0	All Other Signage:	12

## Maintenance

## Capital Improvement Programs

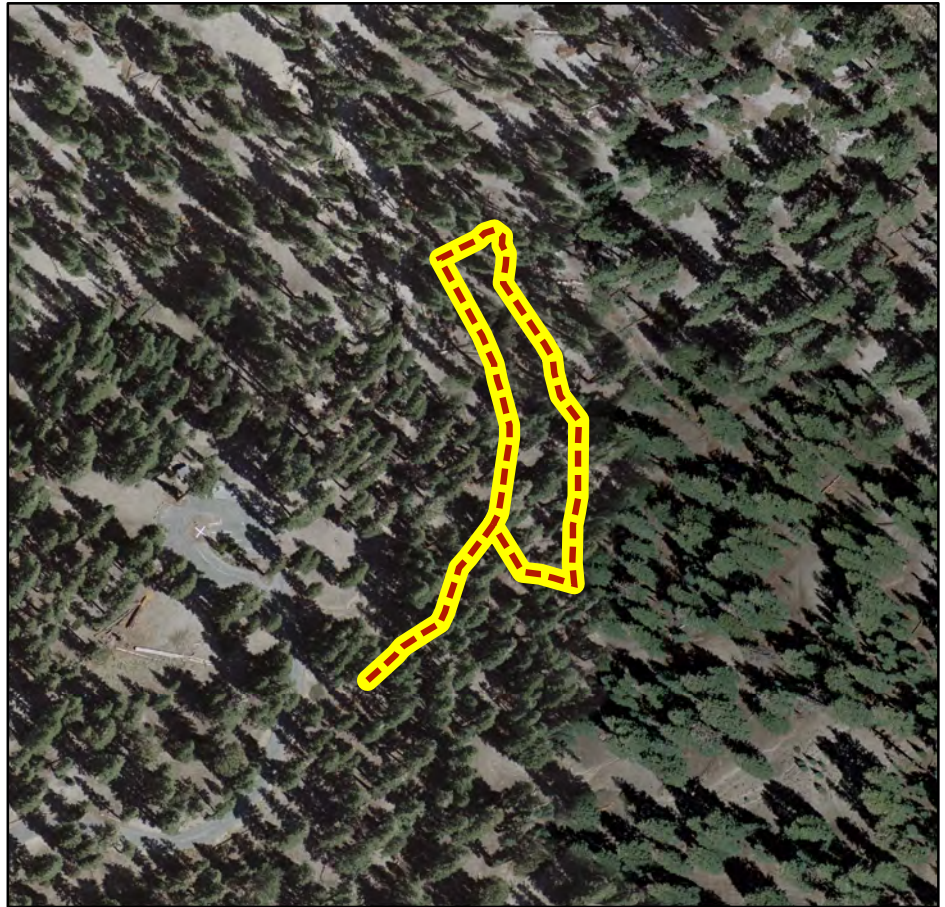
AKA: Earthquake Fault

## Facility Information

Facility Grouping: Soft-Surface Non-Motor  
 Facility Type: TSMP SS 2-Hike  
 Trail Surface: Natural  
 Length: 1231 Ft  
 Ownership: INF

### Jurisdictions

UGB?: N  
 TOML Municipal?: Y  
 TOML Planning: Y  
 JM Wilderness?: N  
 AA Wilderness?: N  
 ORH Wilderness: N  
 Devils Postpile?: N



## Trail System Support Facilities

Picnic Tables:	Bollards:
Benches:	Dog Bags:
Trash:	Bike Racks:
Blaze Markers (MTB, Blue, Orange, XC):	All Other Signage:

## Maintenance

## Capital Improvement Programs



AKA: Highway 203

## Facility Information

Facility Grouping: On Street

Facility Type: Bike (III)

Trail Surface:

Length: 4701 Ft

Ownership: INF

### Jurisdictions

UGB?: N

TOML Municipal?: N

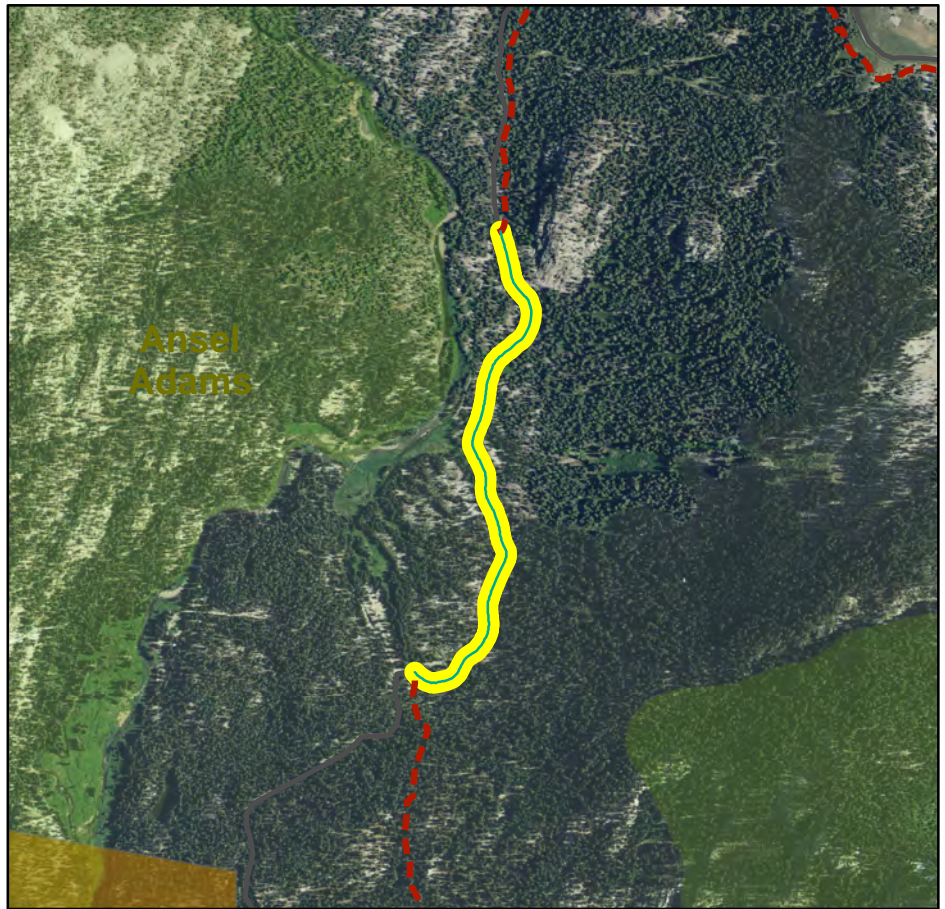
TOML Planning: Y

JM Wilderness?: N

AA Wilderness?: N

ORH Wilderness: N

Devils Postpile?: N



## Trail System Support Facilities

Picnic Tables:

Benches:

Trash:

Blaze Markers (MTB, Blue, Orange, XC):

Bollards:

Dog Bags:

Bike Racks:

All Other Signage:

## Maintenance

## Capital Improvement Programs

AKA: Horseshoe Lake Loop/2701ns

## Facility Information

Facility Grouping: Soft-Surface Non-Motor

Facility Type: TSMP SS 2-MTB

Trail Surface: Natural

Length: 8790 Ft

Ownership: INF

### Jurisdictions

UGB?: N

TOML Municipal?: Y

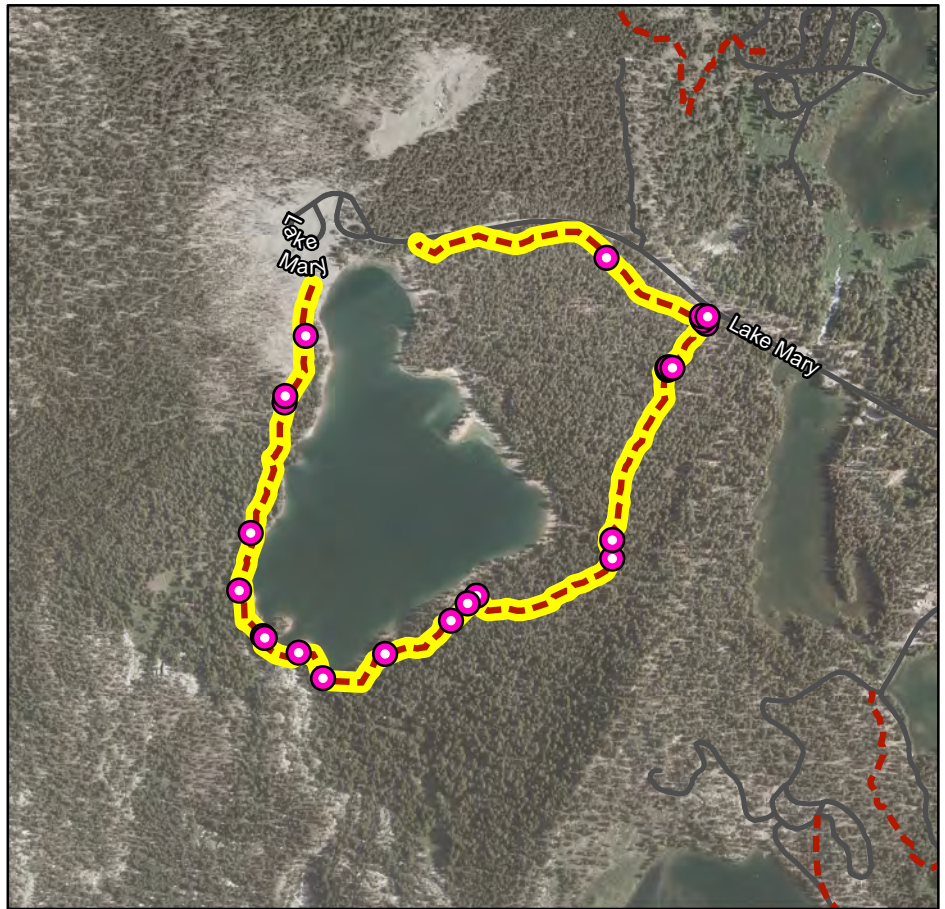
TOML Planning: Y

JM Wilderness?: N

AA Wilderness?: N

ORH Wilderness: N

Devils Postpile?: N



## Trail System Support Facilities

Picnic Tables:	0	Bollards:	1
Benches:	0	Dog Bags:	0
Trash:	0	Bike Racks:	0
Blaze Markers (MTB, Blue, Orange, XC):	24	All Other Signage:	0

## Maintenance

## Capital Improvement Programs



AKA: Hot Creek VIS/2806

**Facility Information**

Facility Grouping: Soft-Surface Non-Motor

Facility Type: TSMP SS 2-Hike

Trail Surface: Natural

Length: 1248 Ft

Ownership: INF

**Jurisdictions**

UGB?: N

TOML Municipal?: N

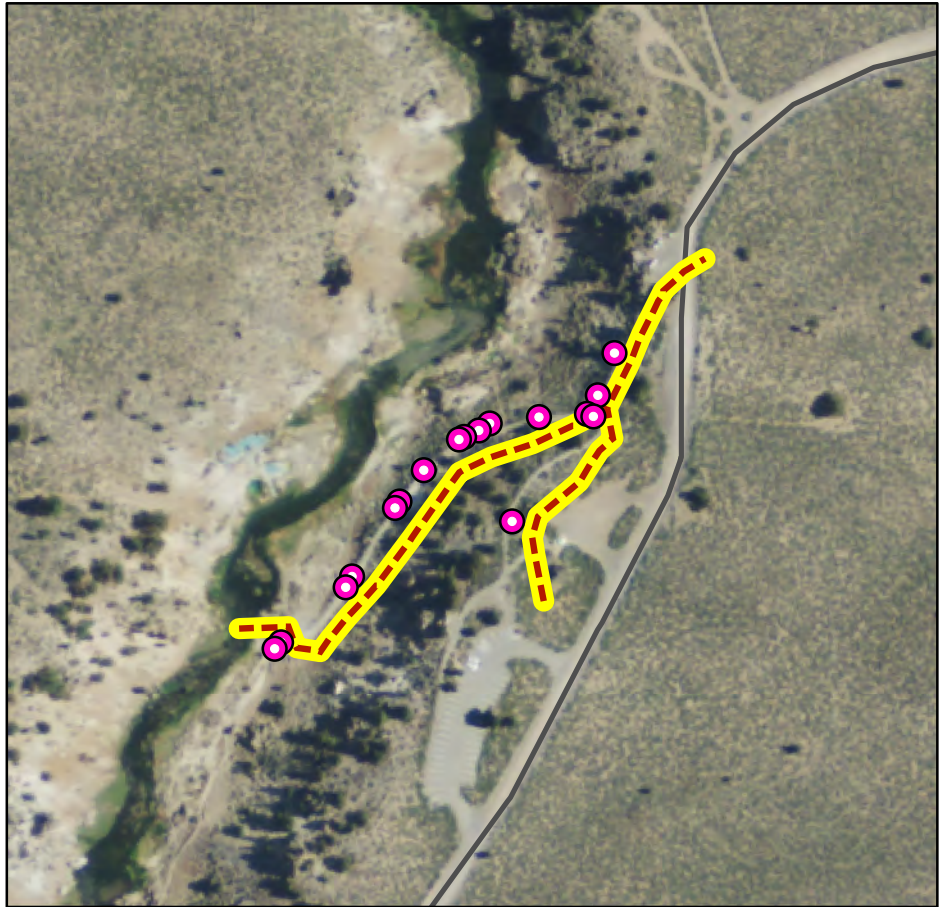
TOML Planning: Y

JM Wilderness?: N

AA Wilderness?: N

ORH Wilderness: N

Devils Postpile?: N

**Trail System Support Facilities**

Picnic Tables:

Benches:

Trash:

Blaze Markers (MTB, Blue, Orange, XC):

Bollards:

Dog Bags:

Bike Racks:

All Other Signage:

**Maintenance****Capital Improvement Programs**

AKA: John Muir Trail/2503

## Facility Information

Facility Grouping: Soft-Surface Non-Motor

Facility Type: TSMP SS 2-Hike

Trail Surface: Natural

Length: 6156 Ft

Ownership: INF

### Jurisdictions

UGB?: N

TOML Municipal?: N

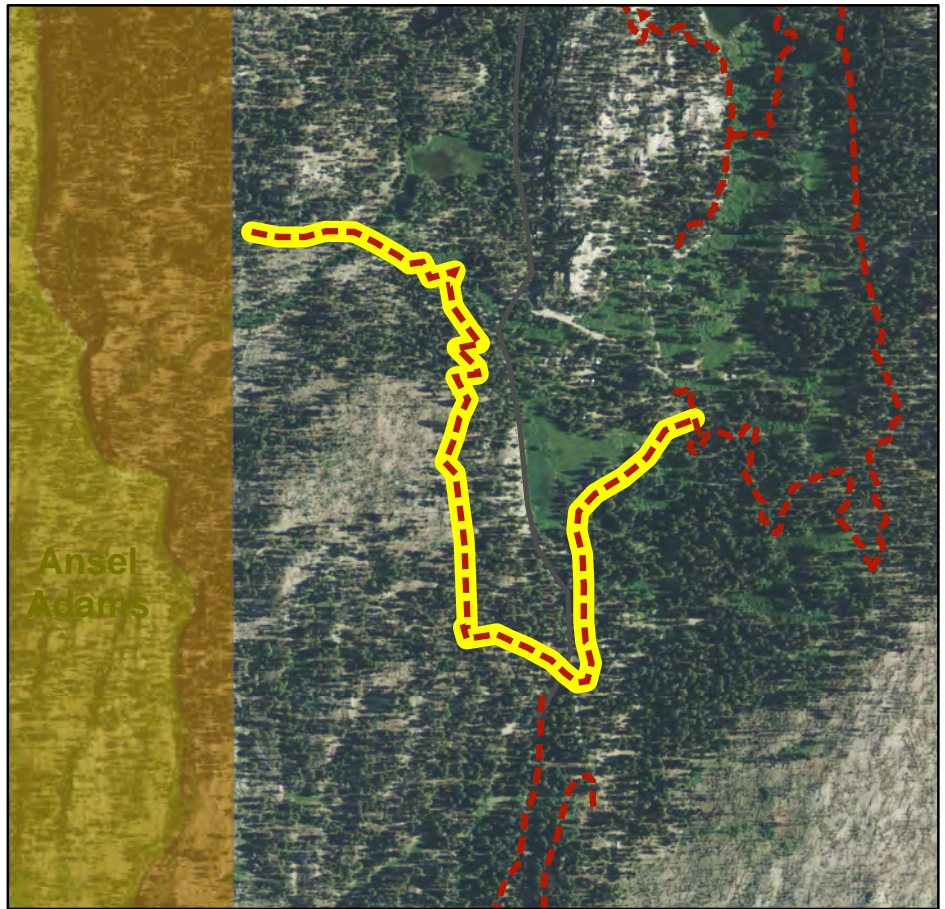
TOML Planning: Y

JM Wilderness?: N

AA Wilderness?: N

ORH Wilderness: N

Devils Postpile?: N



## Trail System Support Facilities

Picnic Tables:

Benches:

Trash:

Blaze Markers (MTB, Blue, Orange, XC):

Bollards:

Dog Bags:

Bike Racks:

All Other Signage:

## Maintenance

## Capital Improvement Programs



AKA: Knolls Loop MTB

## Facility Information

Facility Grouping: Soft-Surface Non-Motor

Facility Type: TSMP SS 2-MTB

Trail Surface: Natural

Length: 52029 Ft

Ownership: INF

## Jurisdictions

UGB?: N

TOML Municipal?: Y

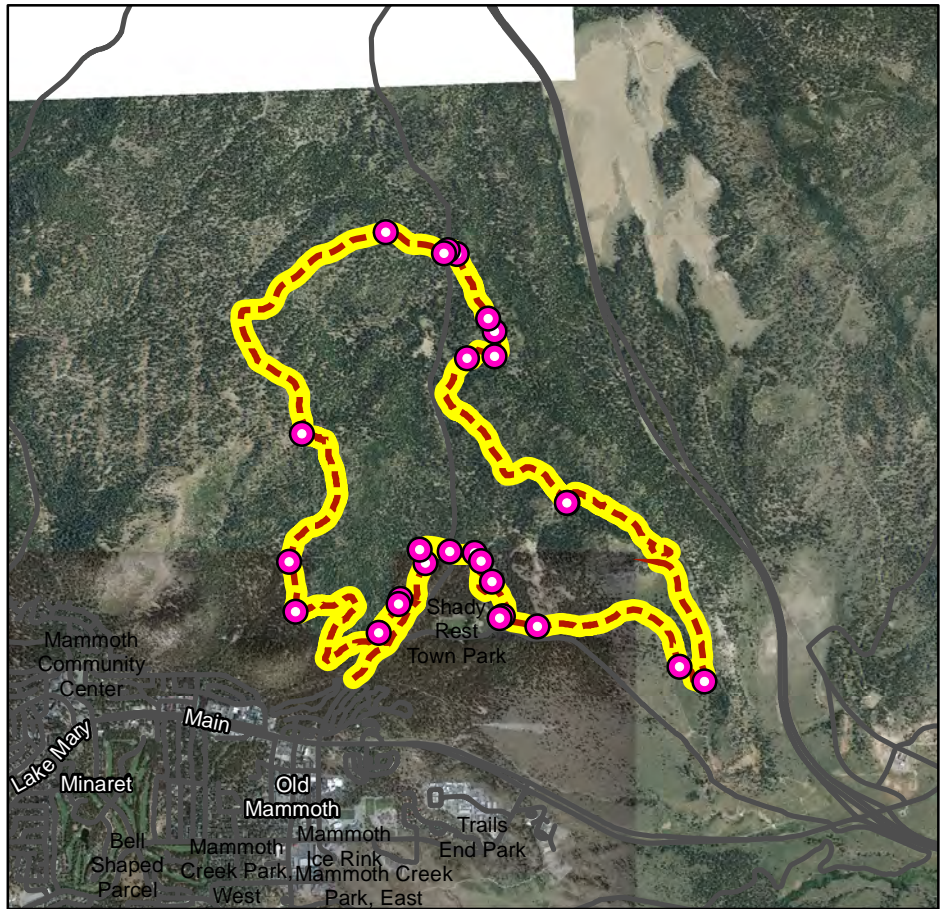
TOML Planning: Y

JM Wilderness?: N

AA Wilderness?: N

ORH Wilderness: N

Devils Postpile?: N



## Trail System Support Facilities

Picnic Tables:

Benches:

Trash:

Blaze Markers (MTB, Blue, Orange, XC):

Bollards:

Dog Bags:

Bike Racks:

All Other Signage:

## Maintenance

## Capital Improvement Programs

AKA: Mammoth Mtn.-Mammoth Passc/O/2703cns

**Facility Information**

Facility Grouping: Soft-Surface Non-Motor

Facility Type: TSMP SS 2-Hike

Trail Surface: Natural

Length: 5759 Ft

Ownership: INF

**Jurisdictions**

UGB?: N

TOML Municipal?: Y

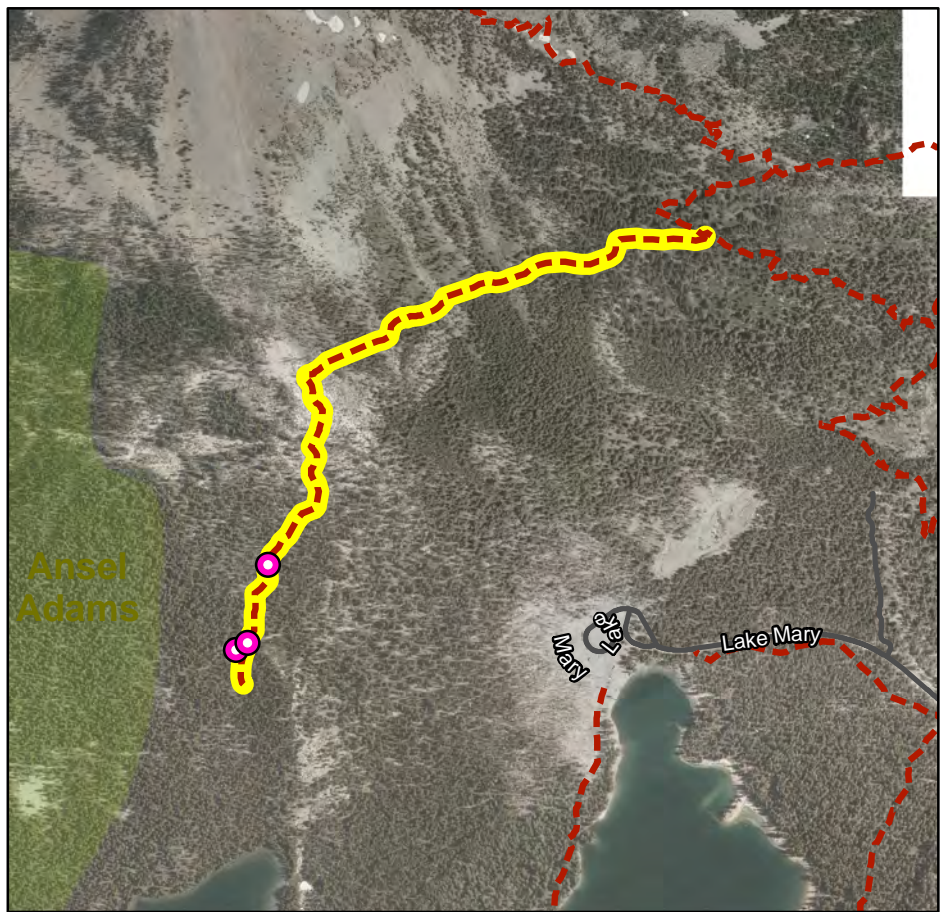
TOML Planning: Y

JM Wilderness?: N

AA Wilderness?: N

ORH Wilderness: N

Devils Postpile?: N

**Trail System Support Facilities**

Picnic Tables:	0	Bollards:	0
Benches:	0	Dog Bags:	0
Trash:	0	Bike Racks:	0
Blaze Markers (MTB, Blue, Orange, XC):	0	All Other Signage:	3

**Maintenance****Capital Improvement Programs**



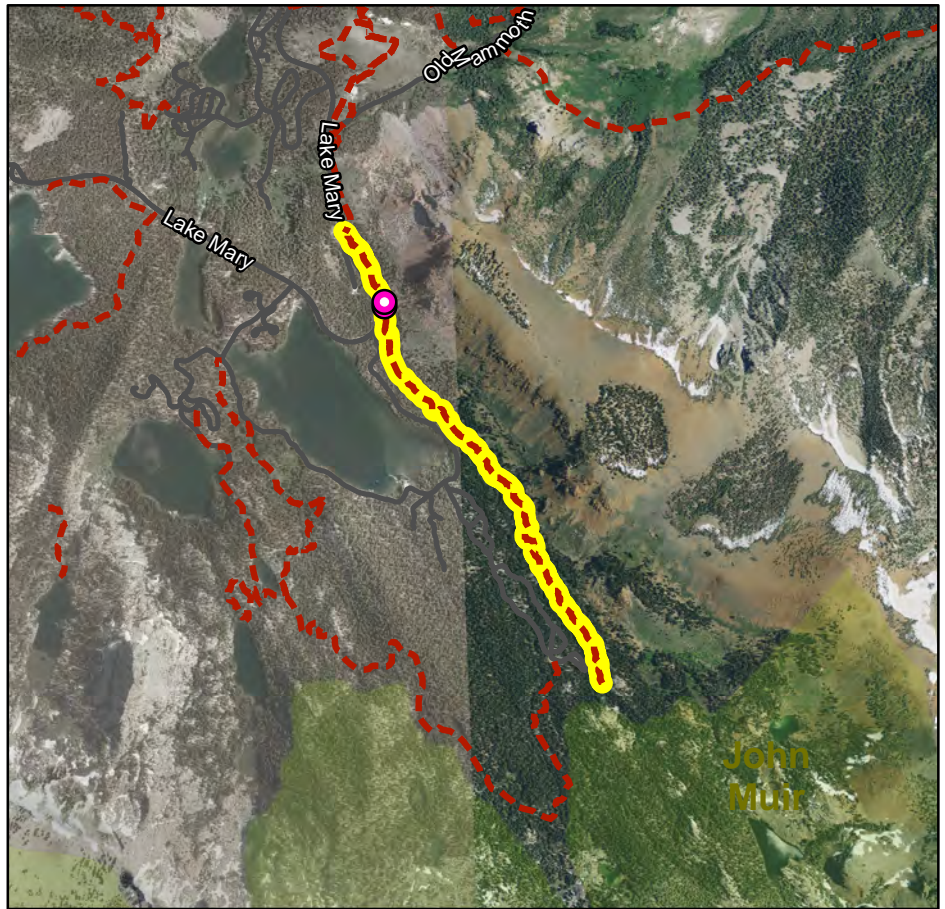
AKA: MAMMOTH PACK STATION - DUCK PASS (NW)

## Facility Information

Facility Grouping: Soft-Surface Non-Motor  
 Facility Type: TSMP SS 2-Equestrian  
 Trail Surface: Natural  
 Length: 9168 Ft  
 Ownership: INF

### Jurisdictions

UGB?: N  
 TOML Municipal?: Y  
 TOML Planning: Y  
 JM Wilderness?: N  
 AA Wilderness?: N  
 ORH Wilderness: N  
 Devils Postpile?: N



## Trail System Support Facilities

Picnic Tables:	0	Bollards:	0
Benches:	0	Dog Bags:	0
Trash:	0	Bike Racks:	0
Blaze Markers (MTB, Blue, Orange, XC):	0	All Other Signage:	2

## Maintenance

## Capital Improvement Programs

AKA: Mammoth Pass/2704

## Facility Information

Facility Grouping: Soft-Surface Non-Motor

Facility Type: TSMP SS 2-Hike

Trail Surface: Natural

Length: 2834 Ft

Ownership: INF

### Jurisdictions

UGB?: N

TOML Municipal?: N

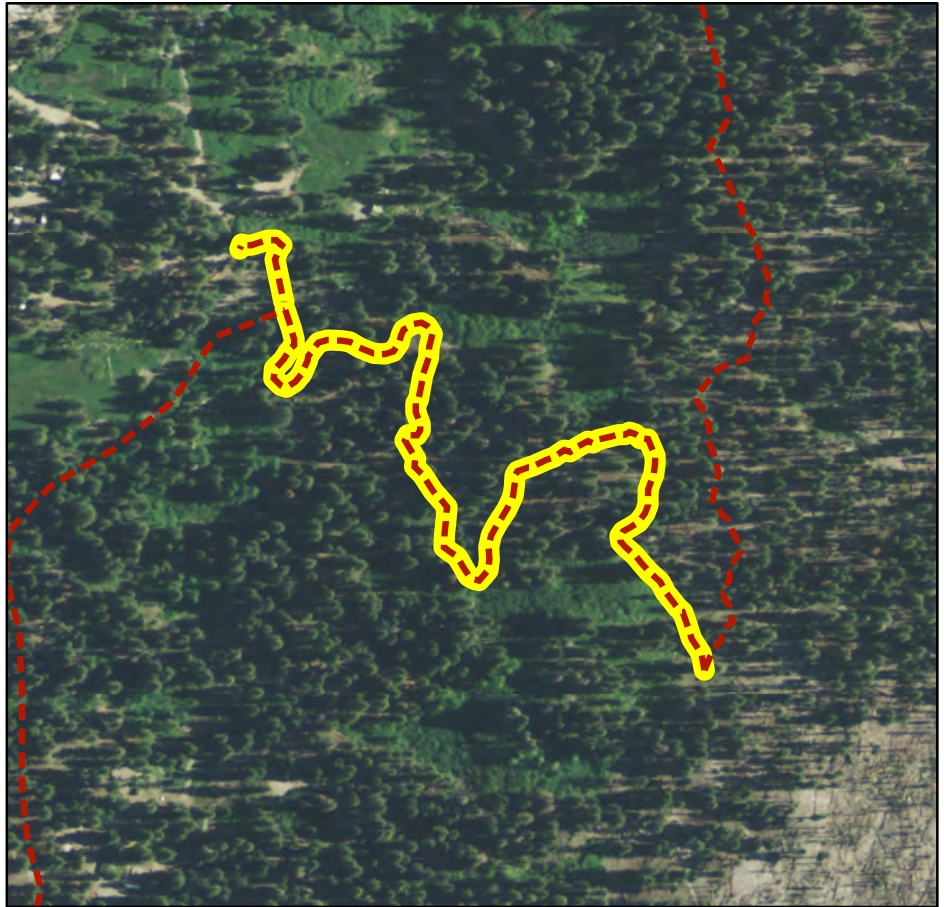
TOML Planning: Y

JM Wilderness?: N

AA Wilderness?: N

ORH Wilderness: N

Devils Postpile?: N



## Trail System Support Facilities

Picnic Tables:

Benches:

Trash:

Blaze Markers (MTB, Blue, Orange, XC):

Bollards:

Dog Bags:

Bike Racks:

All Other Signage: 2

## Maintenance

## Capital Improvement Programs



AKA: Mammoth Rock/2725

## Facility Information

Facility Grouping: Soft-Surface Non-Motor

Facility Type: TSMP SS 2-MTB

Trail Surface: Natural

Length: 13649 Ft

Ownership: INF

### Jurisdictions

UGB?: N

TOML Municipal?: Y

TOML Planning: Y

JM Wilderness?: N

AA Wilderness?: N

ORH Wilderness: N

Devils Postpile?: N



## Trail System Support Facilities

Picnic Tables:	0	Bollards:	0
Benches:	0	Dog Bags:	0
Trash:	0	Bike Racks:	0
Blaze Markers (MTB, Blue, Orange, XC):	2	All Other Signage:	0

## Maintenance

## Capital Improvement Programs

AKA: McGee Pass

### Facility Information

Facility Grouping: Soft-Surface Non-Motor

Facility Type: TSMP SS 2-Hike

Trail Surface: Natural

Length: 6470 Ft

Ownership: INF

#### Jurisdictions

UGB?: N

TOML Municipal?: N

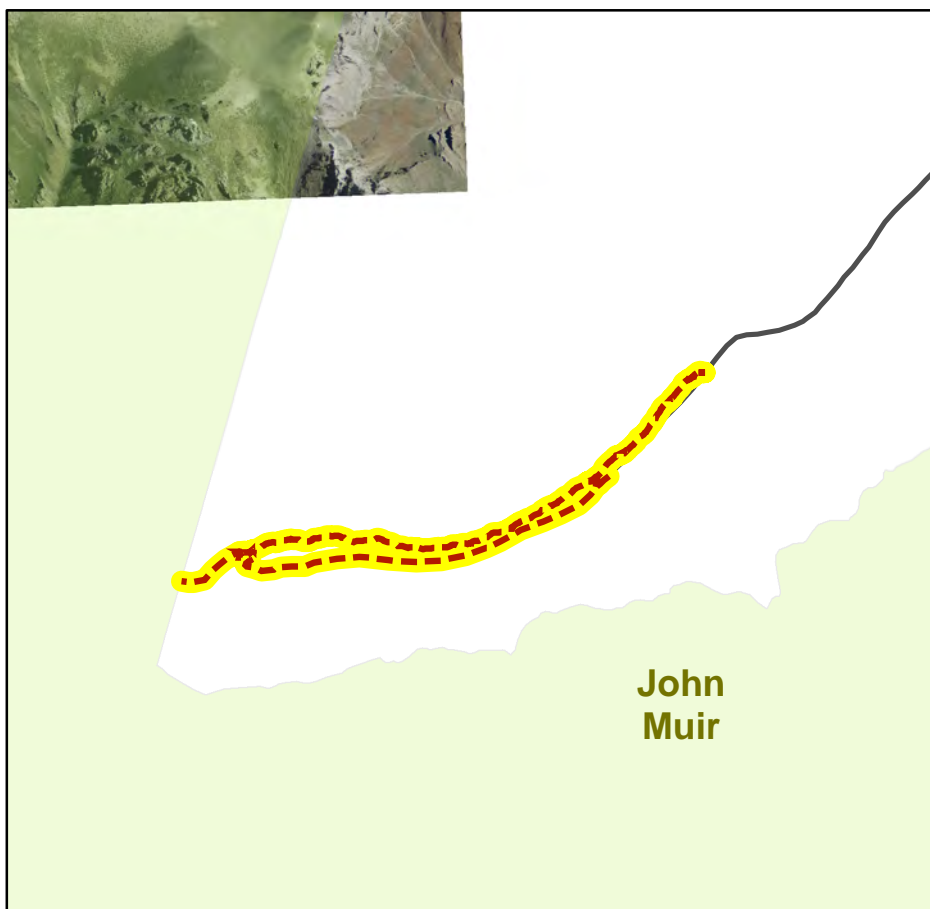
TOML Planning: N

JM Wilderness?: N

AA Wilderness?: N

ORH Wilderness: N

Devils Postpile?: N



### Trail System Support Facilities

Picnic Tables:

Benches:

Trash:

Blaze Markers (MTB, Blue, Orange, XC):

Bollards:

Dog Bags:

Bike Racks:

All Other Signage:

### Maintenance

### Capital Improvement Programs



AKA: Mill City Wheel Trail

## Facility Information

Facility Grouping: Soft-Surface Non-Motor

Facility Type: TSMP SS 2-Hike

Trail Surface: Natural

Length: 1055 Ft

Ownership: INF

### Jurisdictions

UGB?: N

TOML Municipal?: Y

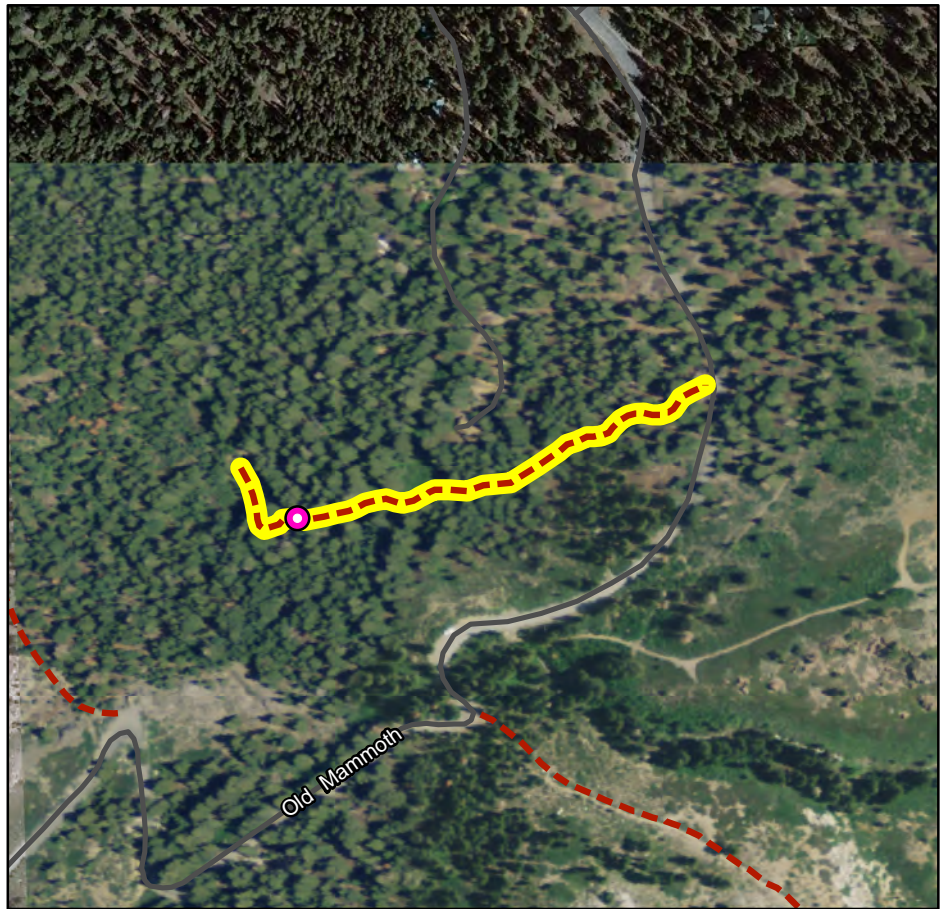
TOML Planning: Y

JM Wilderness?: N

AA Wilderness?: N

ORH Wilderness: N

Devils Postpile?: N



## Trail System Support Facilities

Picnic Tables:

Benches:

Trash:

Blaze Markers (MTB, Blue, Orange, XC):

Bollards:

Dog Bags:

Bike Racks:

All Other Signage:

## Maintenance

## Capital Improvement Programs

AKA: Minaret Vista Alt/2609alt

## Facility Information

Facility Grouping: Soft-Surface Non-Motor

Facility Type: TSMP SS 2-Hike

Trail Surface: Natural

Length: 654 Ft

Ownership: INF

## Jurisdictions

UGB?: N

TOML Municipal?: N

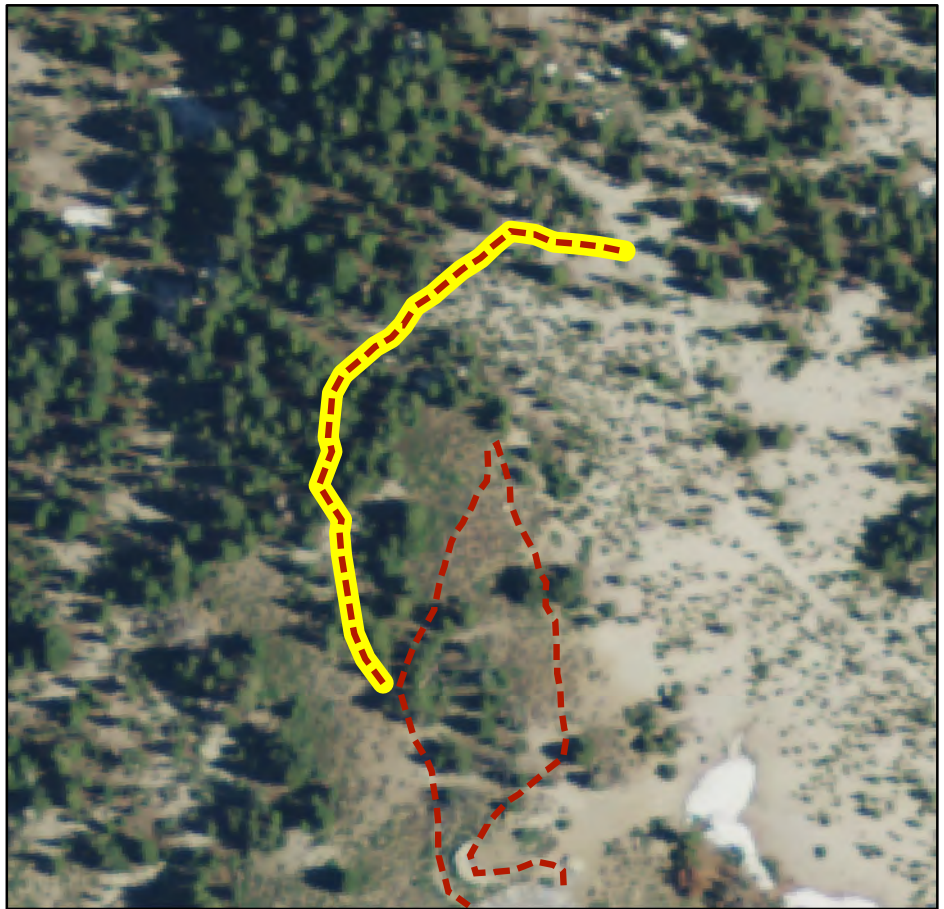
TOML Planning: Y

JM Wilderness?: N

AA Wilderness?: N

ORH Wilderness: N

Devils Postpile?: N



## Trail System Support Facilities

Picnic Tables:

Benches:

Trash:

Blaze Markers (MTB, Blue, Orange, XC):

Bollards:

Dog Bags:

Bike Racks:

All Other Signage:

## Maintenance

## Capital Improvement Programs



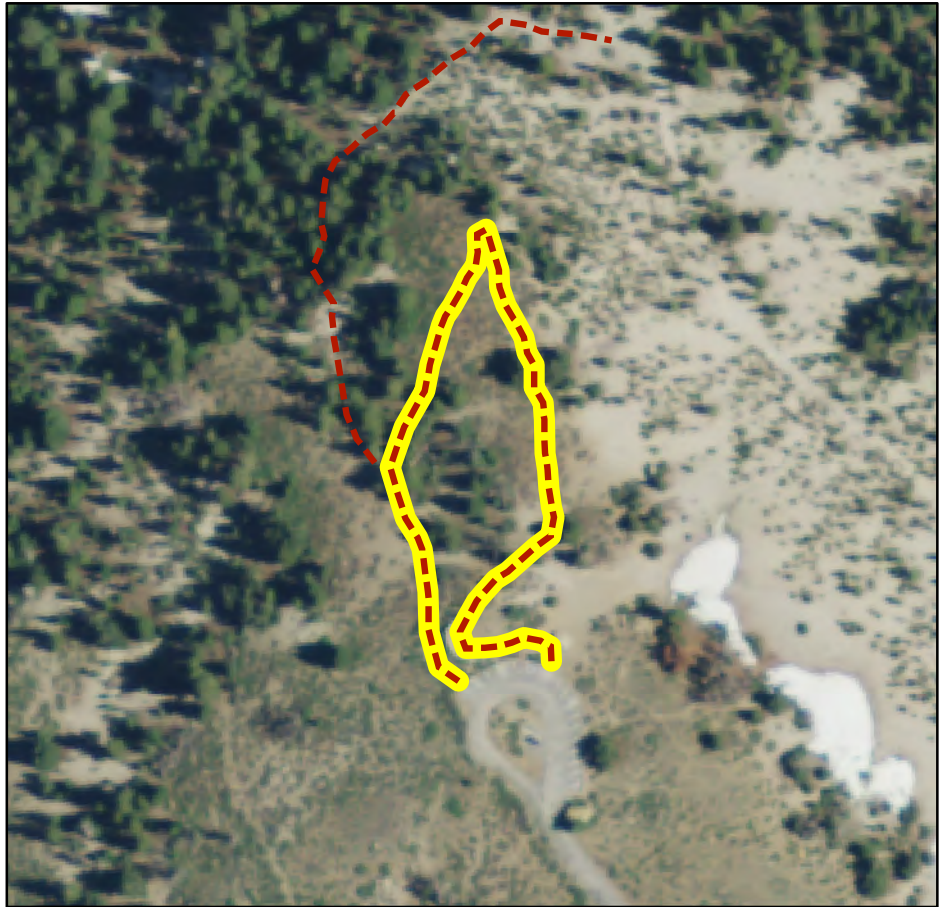
AKA: Minaret Vista VIS/2609

## Facility Information

Facility Grouping: Soft-Surface Non-Motor  
 Facility Type: TSMP SS 2-Hike  
 Trail Surface: Natural  
 Length: 1069 Ft  
 Ownership: INF

### Jurisdictions

UGB?: N  
 TOML Municipal?: N  
 TOML Planning: Y  
 JM Wilderness?: N  
 AA Wilderness?: N  
 ORH Wilderness: N  
 Devils Postpile?: N



## Trail System Support Facilities

Picnic Tables:	Bollards:
Benches:	Dog Bags:
Trash:	Bike Racks:
Blaze Markers (MTB, Blue, Orange, XC):	All Other Signage:

## Maintenance

## Capital Improvement Programs

AKA: Mountain View Mountain Bike/2721ns

## Facility Information

Facility Grouping: Soft-Surface Non-Motor

Facility Type: TSMP SS 2-MTB

Trail Surface: Natural

Length: 28217 Ft

Ownership: INF

### Jurisdictions

UGB?: N

TOML Municipal?: Y

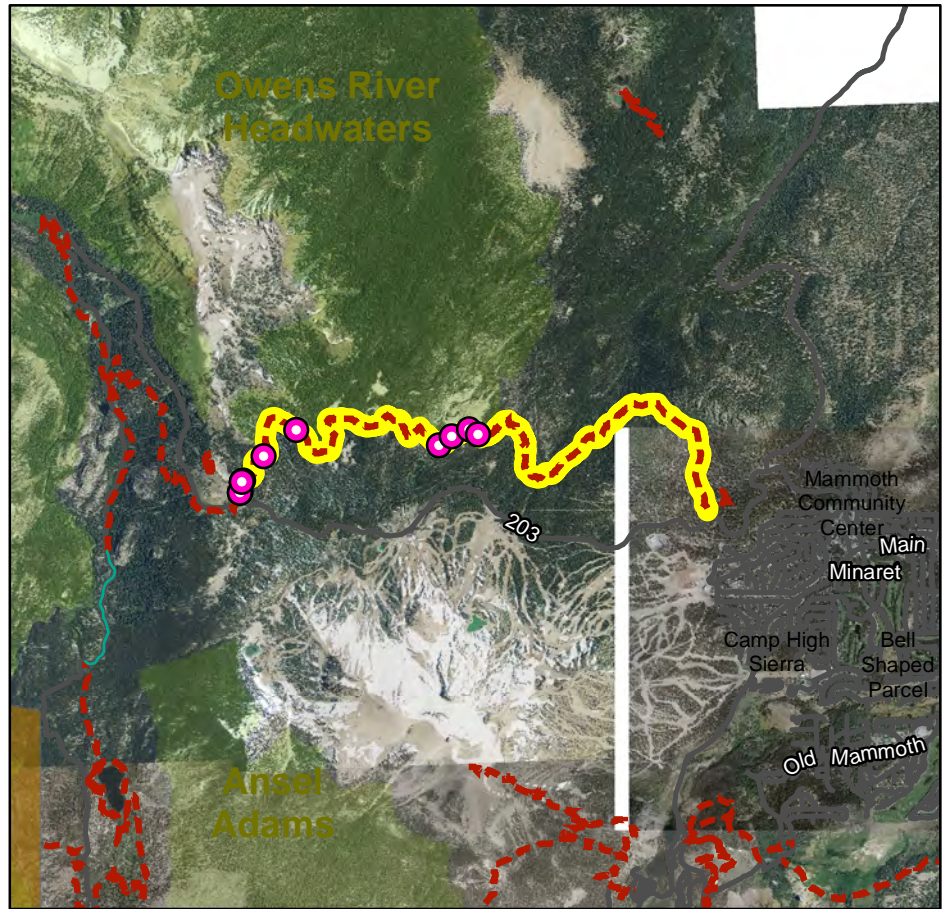
TOML Planning: Y

JM Wilderness?: N

AA Wilderness?: N

ORH Wilderness: N

Devils Postpile?: N



## Trail System Support Facilities

Picnic Tables:	0	Bollards:	0
Benches:	0	Dog Bags:	0
Trash:	0	Bike Racks:	0
Blaze Markers (MTB, Blue, Orange, XC):	12	All Other Signage:	0

## Maintenance

## Capital Improvement Programs



AKA: Panorama Dome Pack/2714ans

## Facility Information

Facility Grouping: Soft-Surface Non-Motor

Facility Type: TSMP SS 2-Hike

Trail Surface: Natural

Length: 6843 Ft

Ownership: INF

### Jurisdictions

UGB?: N

TOML Municipal?: Y

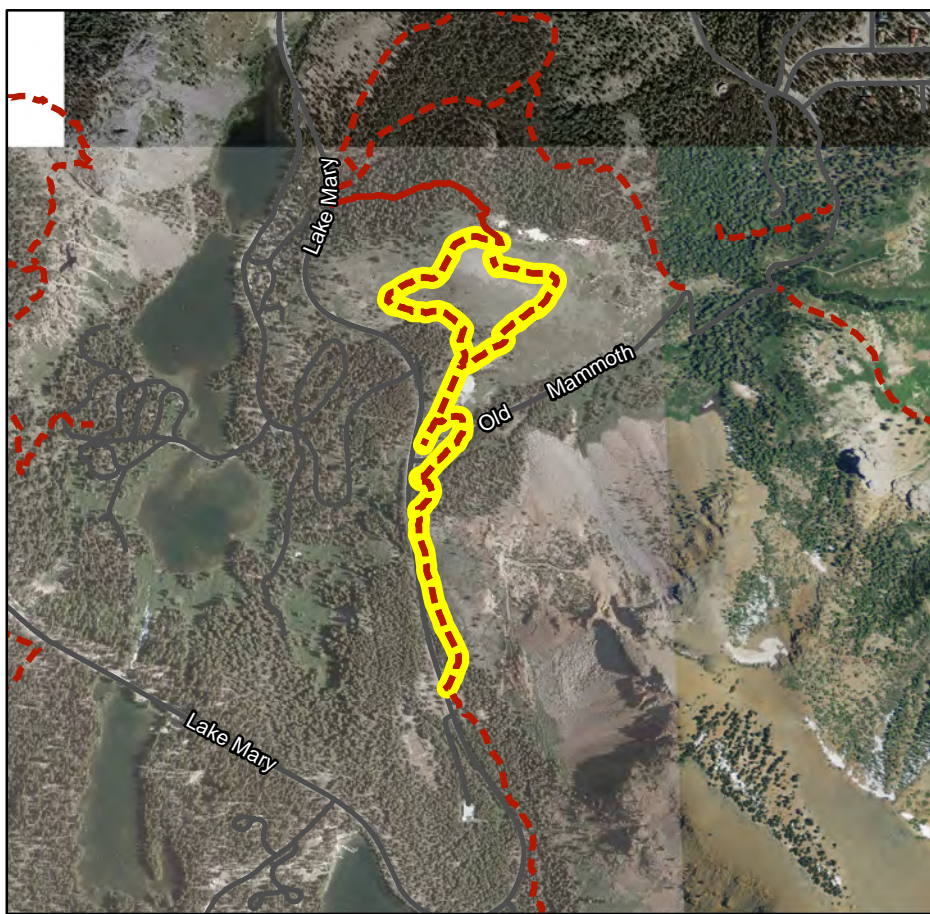
TOML Planning: Y

JM Wilderness?: N

AA Wilderness?: N

ORH Wilderness: N

Devils Postpile?: N



## Trail System Support Facilities

Picnic Tables:

Benches:

Trash:

Blaze Markers (MTB, Blue, Orange, XC):

Bollards:

Dog Bags:

Bike Racks:

All Other Signage:

## Maintenance

## Capital Improvement Programs

AKA: Panorama Dome Trails

## Facility Information

Facility Grouping: Soft-Surface Non-Motor

Facility Type: TSMP SS 2-Hike

Trail Surface: Natural

Length: 8456 Ft

Ownership: INF

### Jurisdictions

UGB?: N

TOML Municipal?: Y

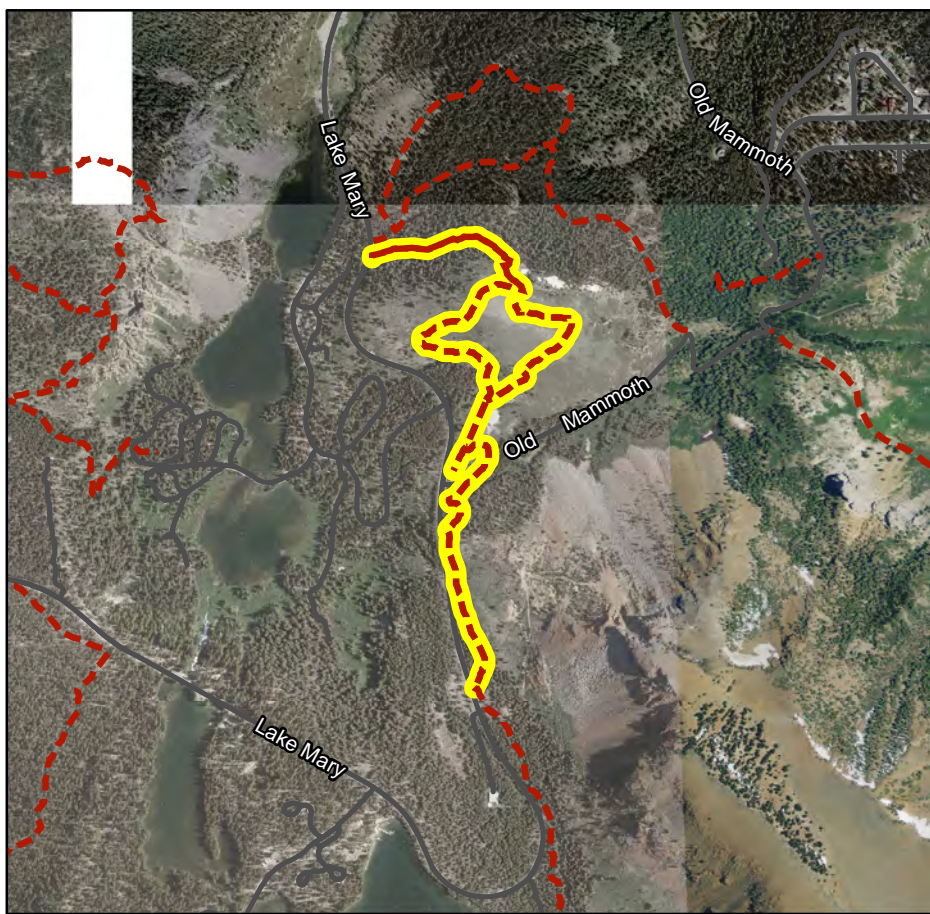
TOML Planning: Y

JM Wilderness?: N

AA Wilderness?: N

ORH Wilderness: N

Devils Postpile?: N



## Trail System Support Facilities

Picnic Tables:

Benches:

Trash:

Blaze Markers (MTB, Blue, Orange, XC):

Bollards:

Dog Bags:

Bike Racks:

All Other Signage:

## Maintenance

## Capital Improvement Programs



AKA: Panorama Dome VIS/2714

## Facility Information

Facility Grouping: Soft-Surface Non-Motor

Facility Type: TSMP SS 2-Hike

Trail Surface: Natural

Length: 1612 Ft

Ownership: INF

### Jurisdictions

UGB?: N

TOML Municipal?: Y

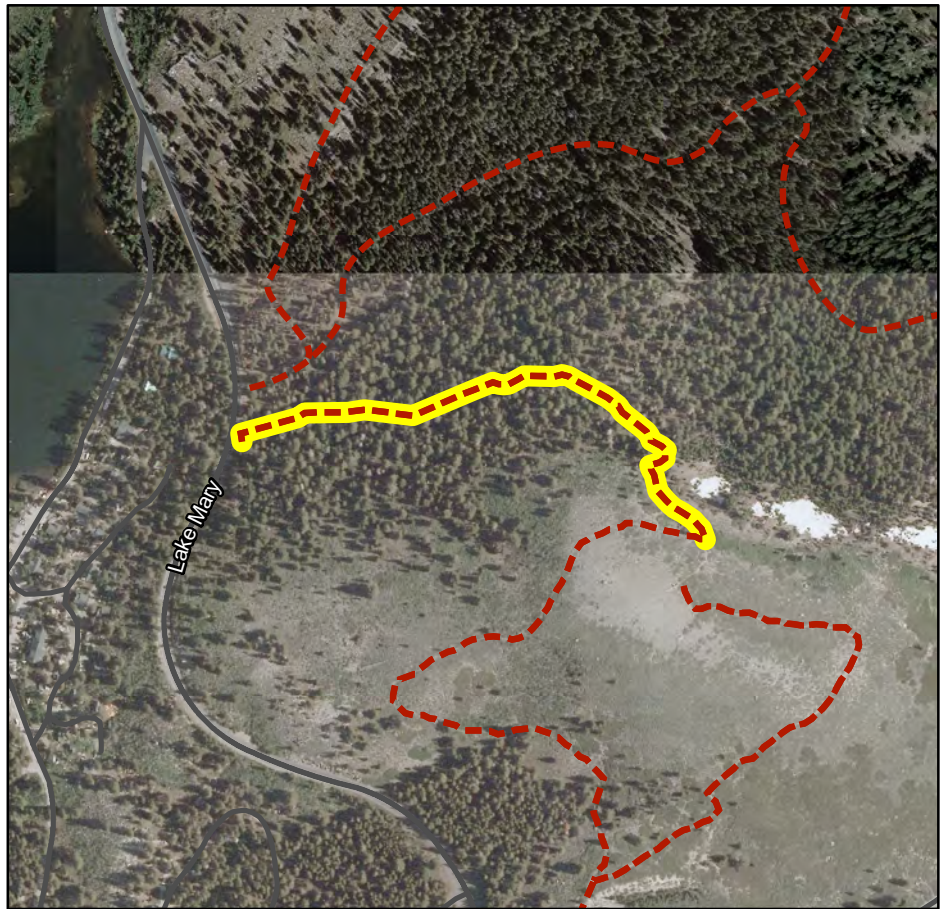
TOML Planning: Y

JM Wilderness?: N

AA Wilderness?: N

ORH Wilderness: N

Devils Postpile?: N



## Trail System Support Facilities

Picnic Tables:

Benches:

Trash:

Blaze Markers (MTB, Blue, Orange, XC):

Bollards:

Dog Bags:

Bike Racks:

All Other Signage:

## Maintenance

## Capital Improvement Programs

AKA: Panorama MTB Trails

## Facility Information

Facility Grouping: Soft-Surface Non-Motor

Facility Type: TSMP SS 2-MTB

Trail Surface: Natural

Length: 7119 Ft

Ownership: INF

## Jurisdictions

UGB?: N

TOML Municipal?: Y

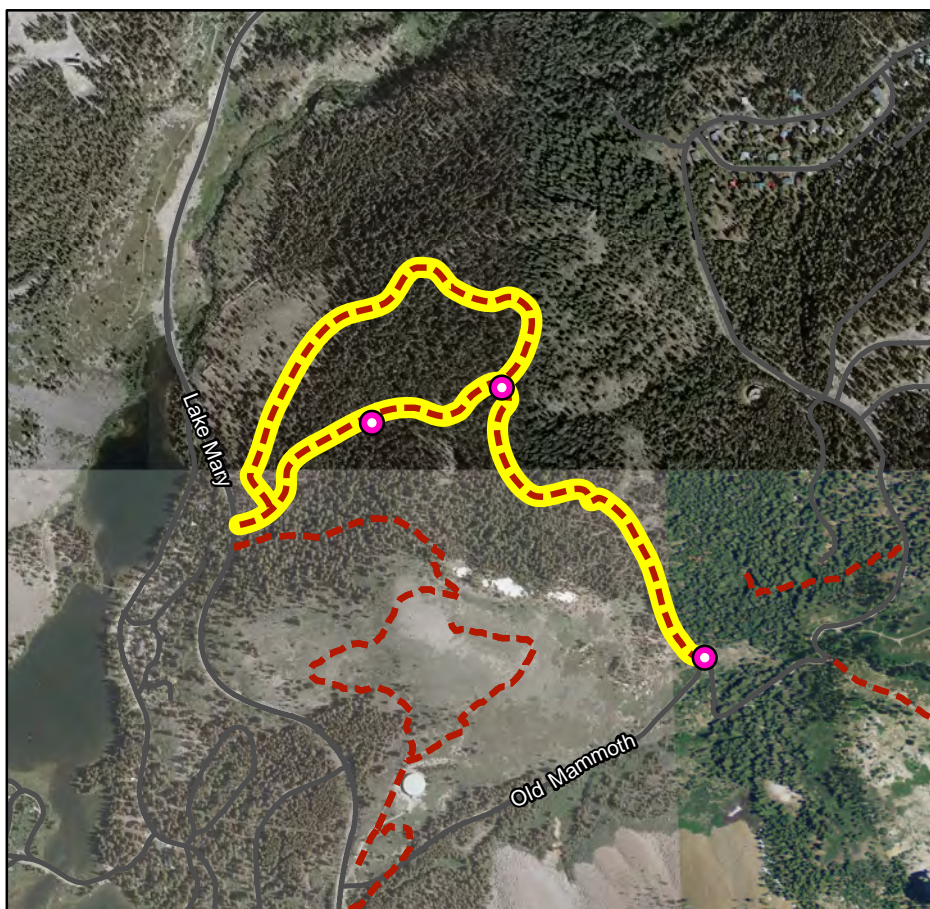
TOML Planning: Y

JM Wilderness?: N

AA Wilderness?: N

ORH Wilderness: N

Devils Postpile?: N



## Trail System Support Facilities

Picnic Tables:	0	Bollards:	0
Benches:	0	Dog Bags:	0
Trash:	0	Bike Racks:	0
Blaze Markers (MTB, Blue, Orange, XC):	3	All Other Signage:	0

## Maintenance

## Capital Improvement Programs



AKA: RAINBOW FALLS (NW)

## Facility Information

Facility Grouping: Soft-Surface Non-Motor

Facility Type: TSMP SS 2-Hike

Trail Surface: Natural

Length: 3584 Ft

Ownership: INF

### Jurisdictions

UGB?: N

TOML Municipal?: N

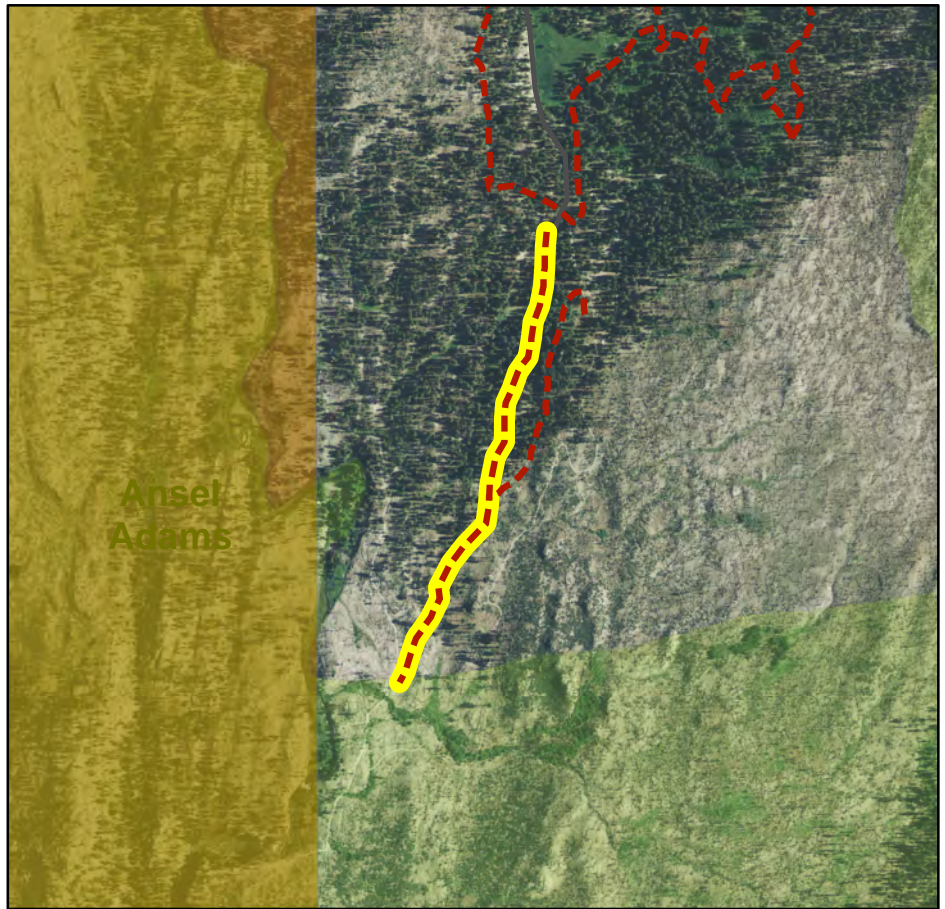
TOML Planning: Y

JM Wilderness?: N

AA Wilderness?: N

ORH Wilderness: N

Devils Postpile?: N



## Trail System Support Facilities

Picnic Tables:

Benches:

Trash:

Blaze Markers (MTB, Blue, Orange, XC):

Bollards:

Dog Bags:

Bike Racks:

All Other Signage:

## Maintenance

## Capital Improvement Programs

AKA: RAINBOW FALLS WAGON (NW)

## Facility Information

Facility Grouping: Soft-Surface Non-Motor

Facility Type: TSMP SS 2-Equestrian

Trail Surface: Natural

Length: 1973 Ft

Ownership: INF

## Jurisdictions

UGB?: N

TOML Municipal?: N

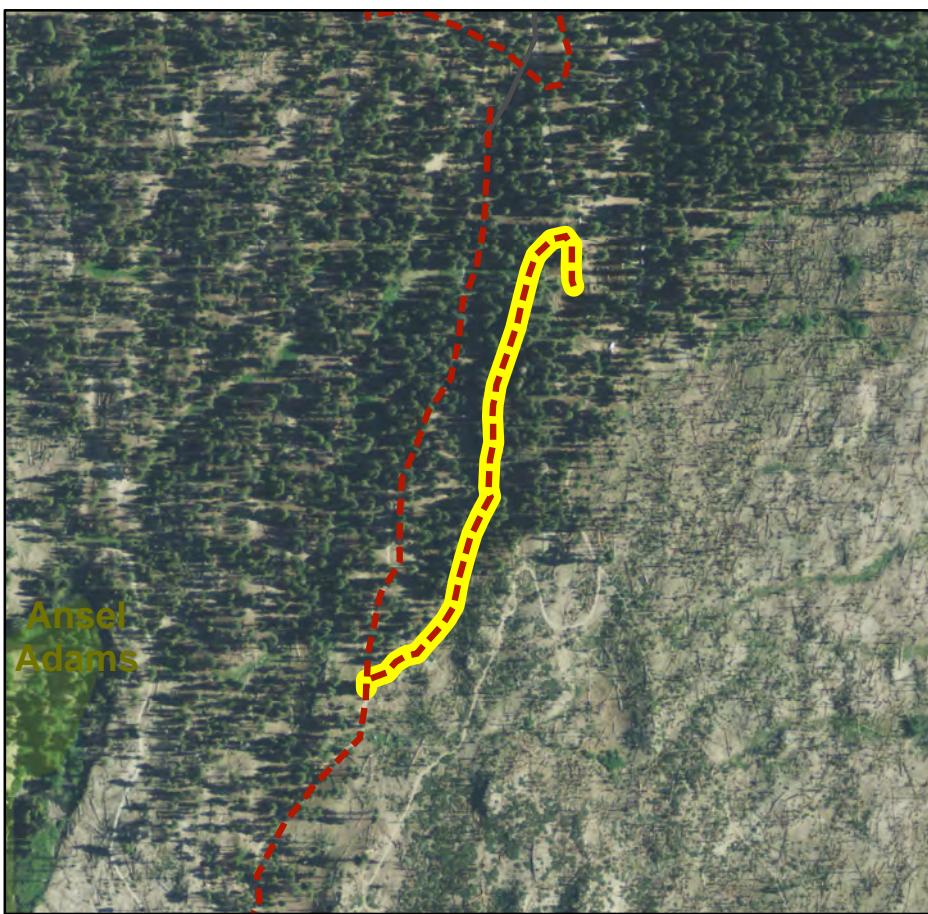
TOML Planning: Y

JM Wilderness?: N

AA Wilderness?: N

ORH Wilderness: N

Devils Postpile?: N



## Trail System Support Facilities

Picnic Tables:	0	Bollards:	0
Benches:	0	Dog Bags:	0
Trash:	0	Bike Racks:	0
Blaze Markers (MTB, Blue, Orange, XC):	0	All Other Signage:	1

## Maintenance

## Capital Improvement Programs



AKA: Seven Lakes Point/2703bns

## Facility Information

Facility Grouping: Soft-Surface Non-Motor

Facility Type: TSMP SS 2-Hike

Trail Surface: Natural

Length: 3280 Ft

Ownership: INF

### Jurisdictions

UGB?: N

TOML Municipal?: Y

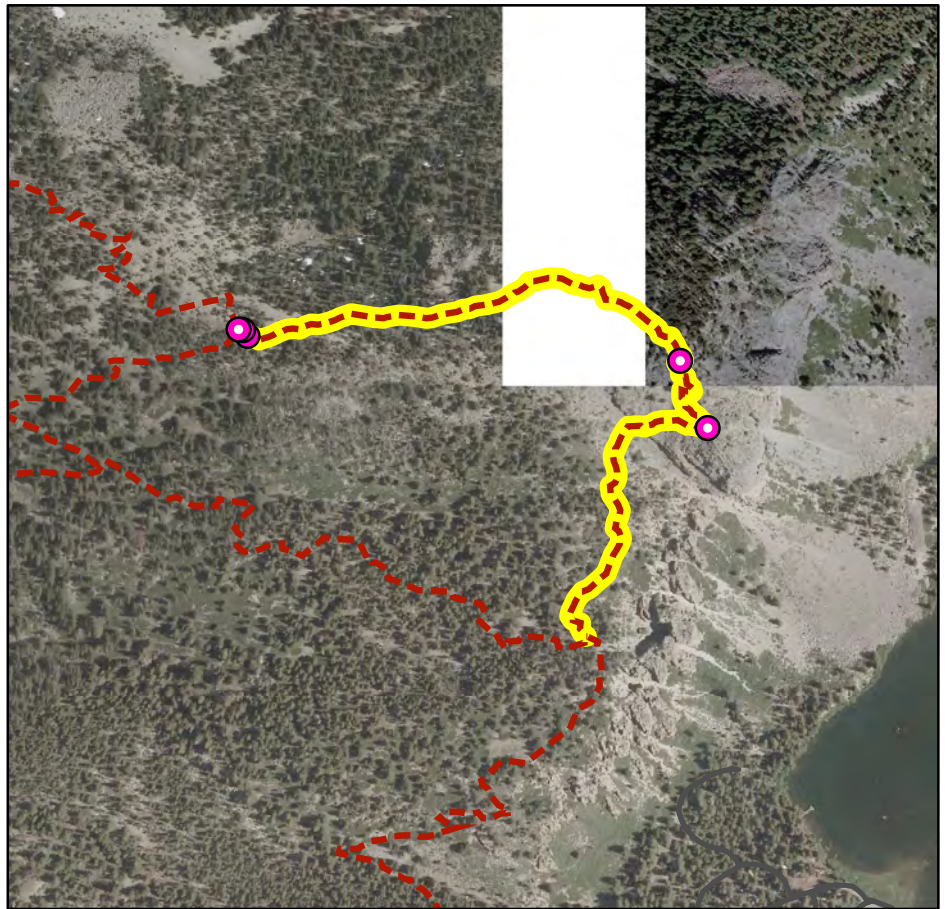
TOML Planning: Y

JM Wilderness?: N

AA Wilderness?: N

ORH Wilderness: N

Devils Postpile?: N



## Trail System Support Facilities

Picnic Tables:

Benches:

Trash:

Blaze Markers (MTB, Blue, Orange, XC):

Bollards:

Dog Bags:

Bike Racks:

All Other Signage:

## Maintenance

## Capital Improvement Programs

AKA: Sherwin Lakes/2702

## Facility Information

Facility Grouping: Soft-Surface Non-Motor

Facility Type: TSMP SS 2-Hike

Trail Surface: Natural

Length: 15615 Ft

Ownership: INF

### Jurisdictions

UGB?: N

TOML Municipal?: Y

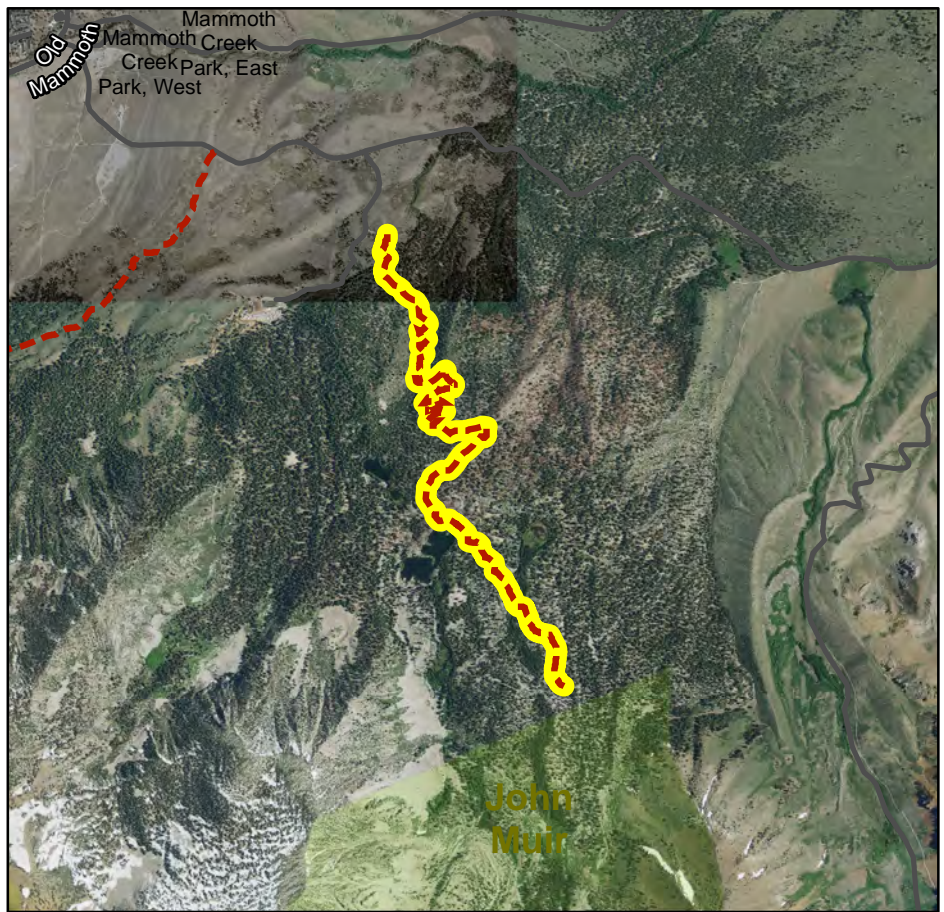
TOML Planning: Y

JM Wilderness?: N

AA Wilderness?: N

ORH Wilderness: N

Devils Postpile?: N



## Trail System Support Facilities

Picnic Tables:	0	Bollards:	0
Benches:	0	Dog Bags:	0
Trash:	0	Bike Racks:	0
Blaze Markers (MTB, Blue, Orange, XC):	0	All Other Signage:	0

## Maintenance

## Capital Improvement Programs



AKA: Sotcher Feeder/2612c

## Facility Information

Facility Grouping: Soft-Surface Non-Motor

Facility Type: TSMP SS 2-Hike

Trail Surface: Natural

Length: 4361 Ft

Ownership: INF

## Jurisdictions

UGB?: N

TOML Municipal?: N

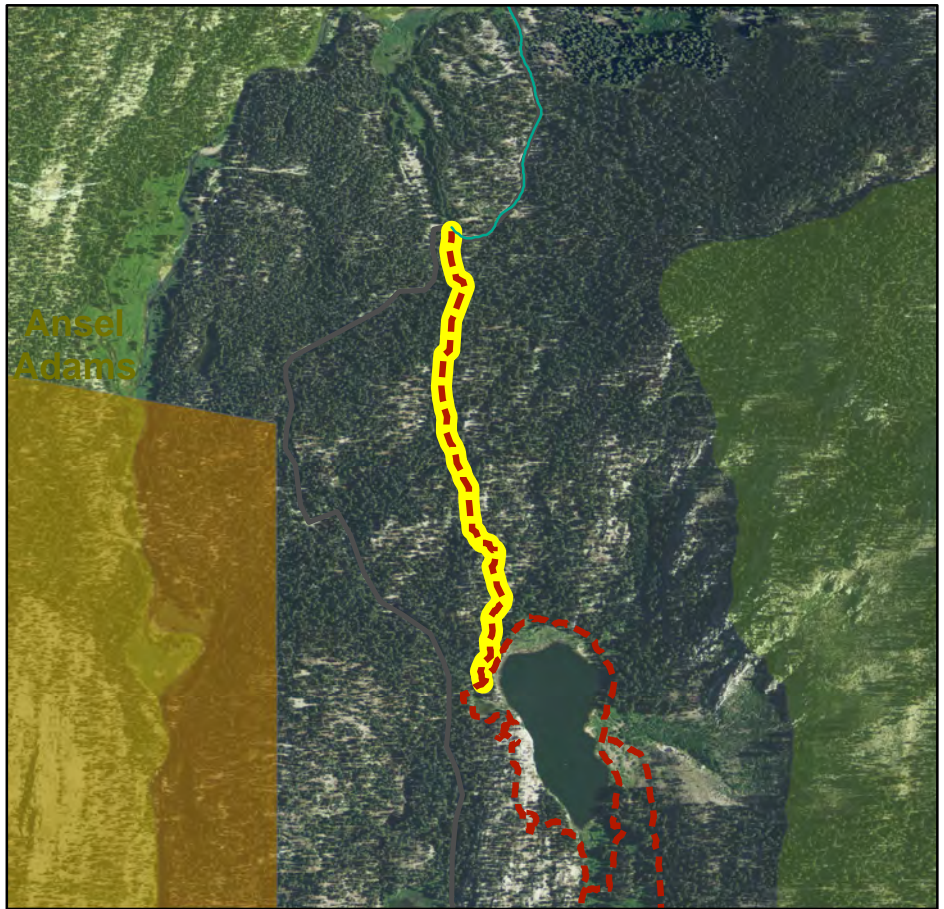
TOML Planning: Y

JM Wilderness?: N

AA Wilderness?: N

ORH Wilderness: N

Devils Postpile?: N



## Trail System Support Facilities

Picnic Tables:

Benches:

Trash:

Blaze Markers (MTB, Blue, Orange, XC):

Bollards:

Dog Bags:

Bike Racks:

All Other Signage:

## Maintenance

## Capital Improvement Programs

AKA: Sotcher Lake VIS Loop/2612

## Facility Information

Facility Grouping: Soft-Surface Non-Motor

Facility Type: TSMP SS 2-Hike

Trail Surface: Natural

Length: 7663 Ft

Ownership: INF

### Jurisdictions

UGB?: N

TOML Municipal?: N

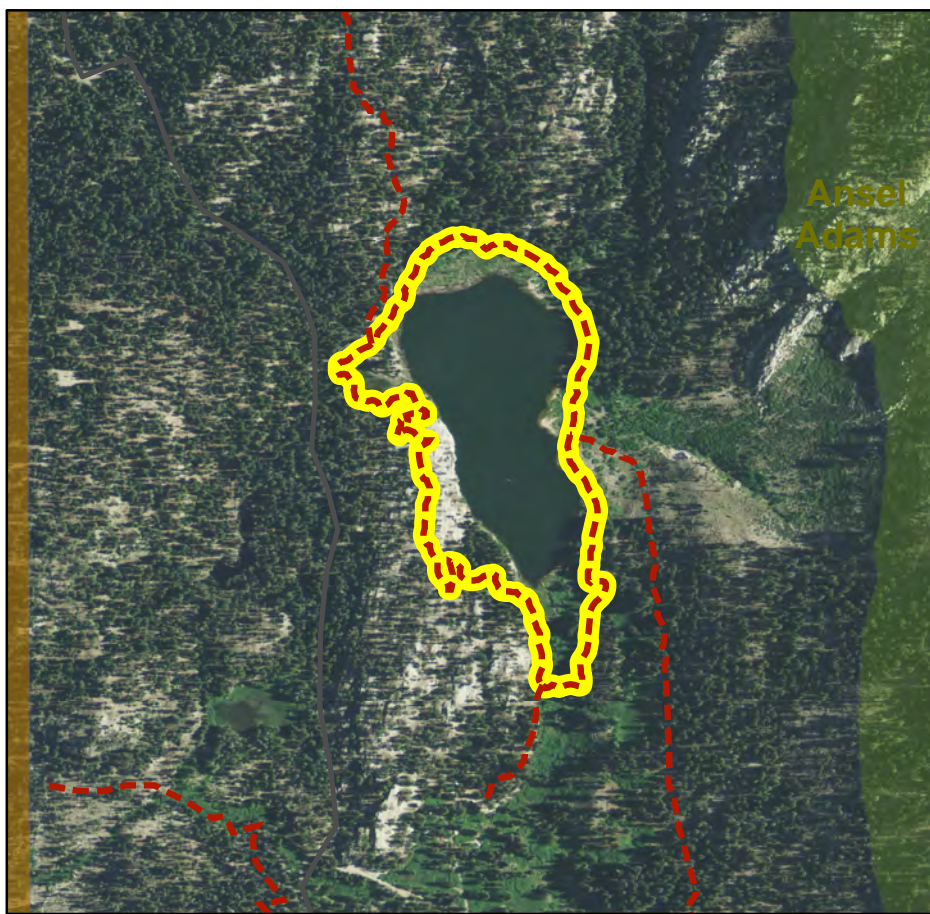
TOML Planning: Y

JM Wilderness?: N

AA Wilderness?: N

ORH Wilderness: N

Devils Postpile?: N



## Trail System Support Facilities

Picnic Tables:

Benches:

Trash:

Blaze Markers (MTB, Blue, Orange, XC):

Bollards:

Dog Bags:

Bike Racks:

All Other Signage:

## Maintenance

## Capital Improvement Programs



AKA: Sotcher Lake-Mammoth Pass/2612bns

## Facility Information

Facility Grouping: Soft-Surface Non-Motor

Facility Type: TSMP SS 2-Hike

Trail Surface: Natural

Length: 4239 Ft

Ownership: INF

### Jurisdictions

UGB?: N

TOML Municipal?: N

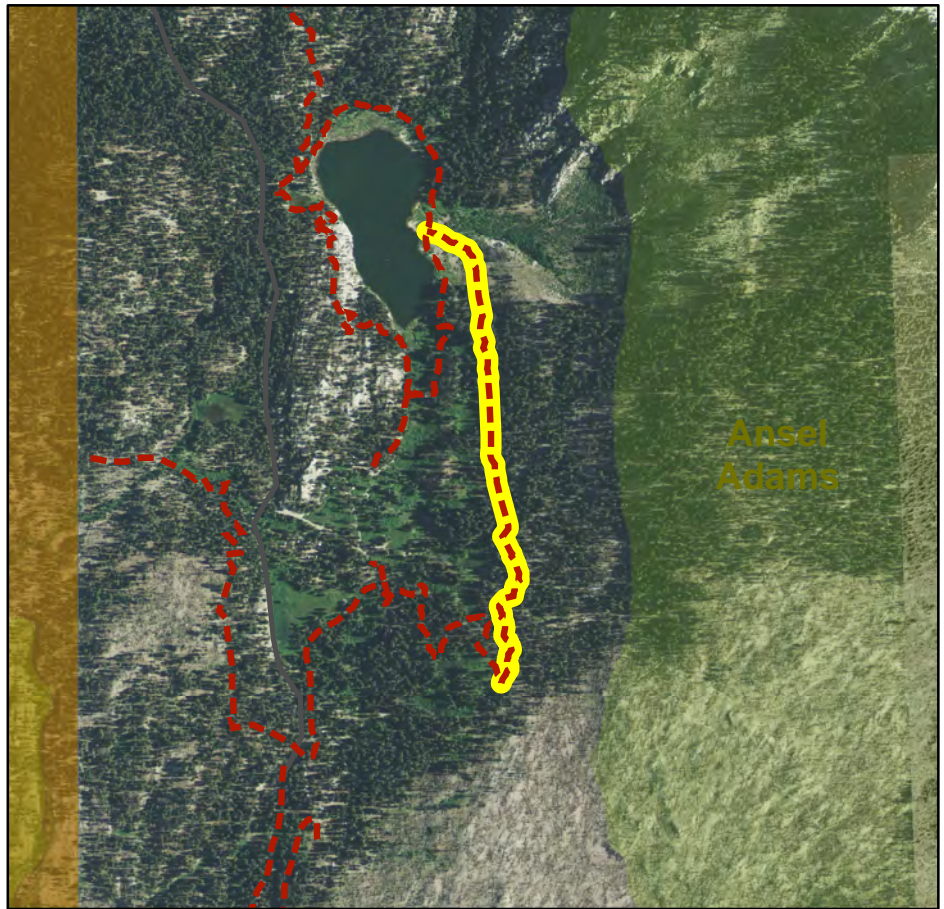
TOML Planning: Y

JM Wilderness?: N

AA Wilderness?: N

ORH Wilderness: N

Devils Postpile?: N



## Trail System Support Facilities

Picnic Tables:	0	Bollards:	0
Benches:	0	Dog Bags:	0
Trash:	0	Bike Racks:	0
Blaze Markers (MTB, Blue, Orange, XC):	0	All Other Signage:	3

## Maintenance

## Capital Improvement Programs

AKA: Sotcher lake-Reds CG/2612ans

## Facility Information

Facility Grouping: Soft-Surface Non-Motor

Facility Type: TSMP SS 2-Hike

Trail Surface: Natural

Length: 743 Ft

Ownership: INF

## Jurisdictions

UGB?: N

TOML Municipal?: N

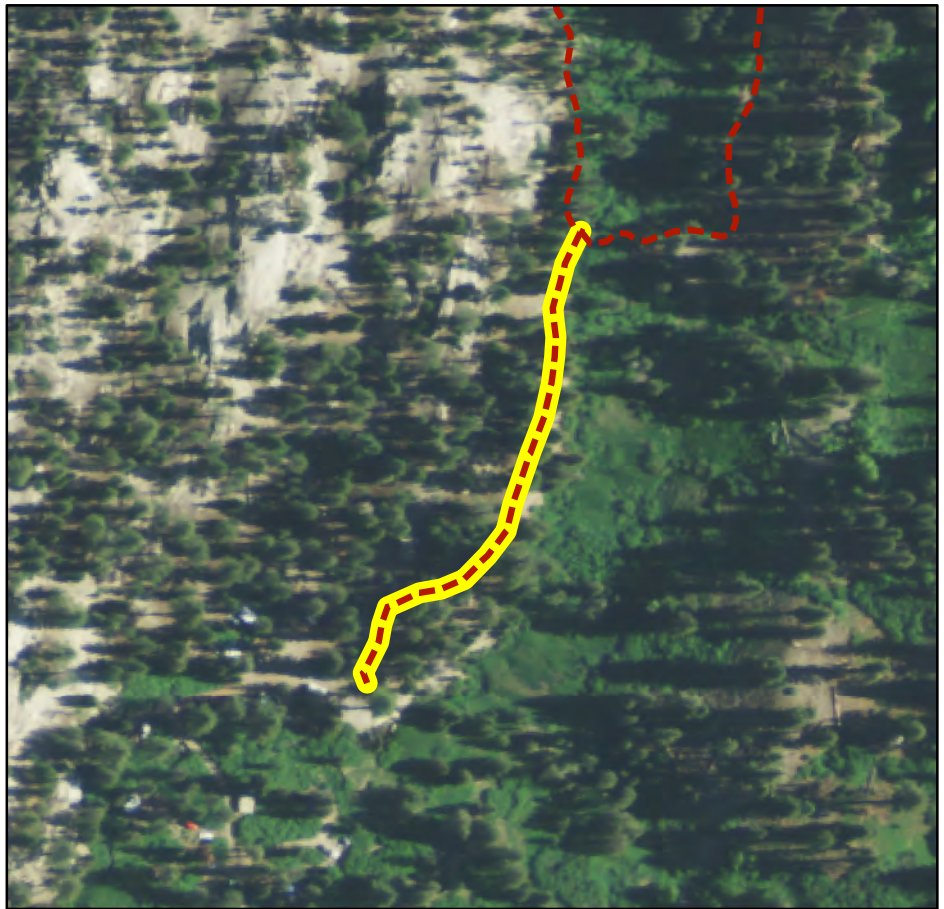
TOML Planning: Y

JM Wilderness?: N

AA Wilderness?: N

ORH Wilderness: N

Devils Postpile?: N



## Trail System Support Facilities

Picnic Tables:

Benches:

Trash:

Blaze Markers (MTB, Blue, Orange, XC):

Bollards:

Dog Bags:

Bike Racks:

All Other Signage:

## Maintenance

## Capital Improvement Programs



AKA: Starkweather Lake/2639

## Facility Information

Facility Grouping: Soft-Surface Non-Motor

Facility Type: TSMP SS 2-Hike

Trail Surface: Natural

Length: 12113 Ft

Ownership: INF

### Jurisdictions

UGB?: N

TOML Municipal?: N

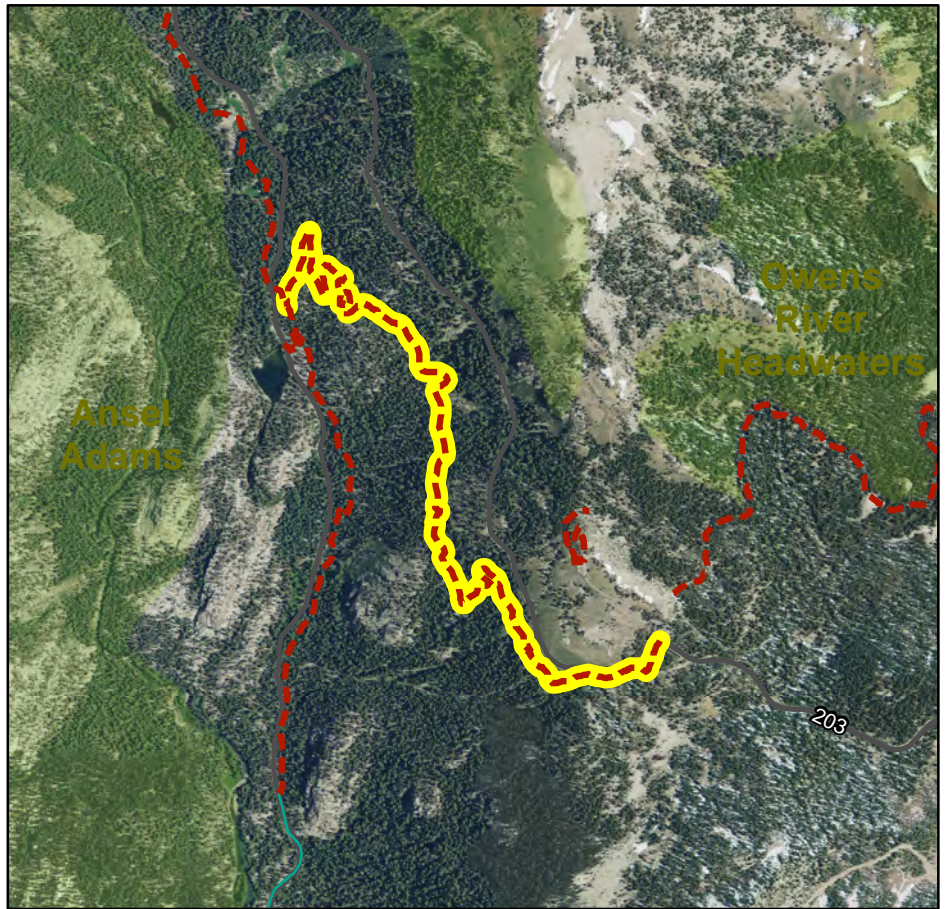
TOML Planning: Y

JM Wilderness?: N

AA Wilderness?: N

ORH Wilderness: N

Devils Postpile?: N



## Trail System Support Facilities

Picnic Tables:

Benches:

Trash:

Blaze Markers (MTB, Blue, Orange, XC):

Bollards:

Dog Bags:

Bike Racks:

All Other Signage:

## Maintenance

## Capital Improvement Programs

AKA: Starkweather spur?

## Facility Information

Facility Grouping: Soft-Surface Non-Motor

Facility Type: TSMP SS 2-Hike

Trail Surface: Natural

Length: 478 Ft

Ownership: INF

## Jurisdictions

UGB?: N

TOML Municipal?: N

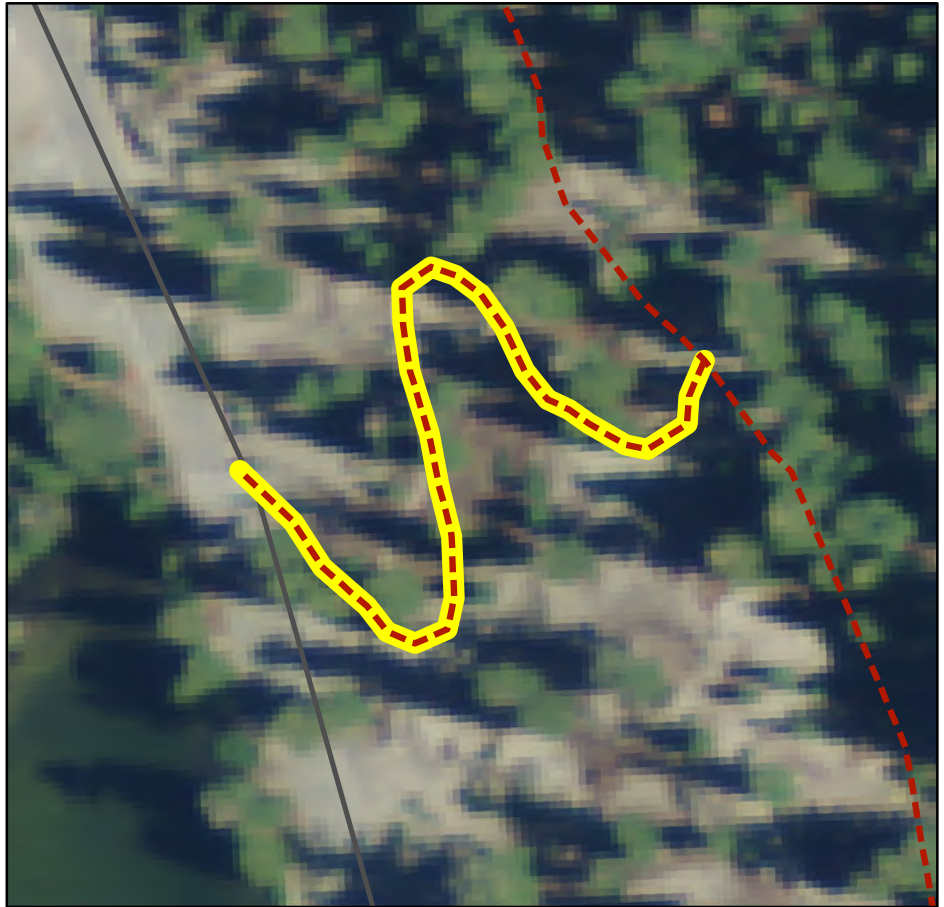
TOML Planning: Y

JM Wilderness?: N

AA Wilderness?: N

ORH Wilderness: N

Devils Postpile?: N



## Trail System Support Facilities

Picnic Tables:

Benches:

Trash:

Blaze Markers (MTB, Blue, Orange, XC):

Bollards:

Dog Bags:

Bike Racks:

All Other Signage:

## Maintenance

## Capital Improvement Programs



AKA: TJ Lake Loop/2709d

## Facility Information

Facility Grouping: Soft-Surface Non-Motor

Facility Type: TSMP SS 2-Hike

Trail Surface: Natural

Length: 1704 Ft

Ownership: INF

## Jurisdictions

UGB?: N

TOML Municipal?: Y

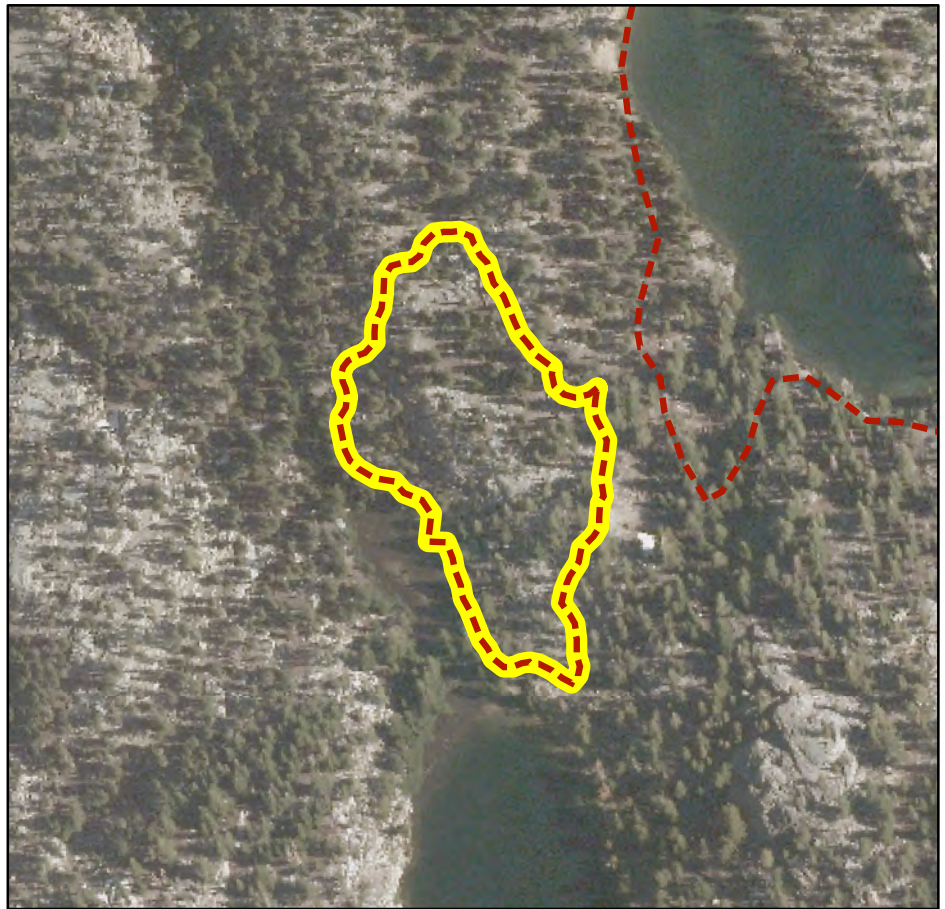
TOML Planning: Y

JM Wilderness?: N

AA Wilderness?: N

ORH Wilderness: N

Devils Postpile?: N



## Trail System Support Facilities

Picnic Tables:

Benches:

Trash:

Blaze Markers (MTB, Blue, Orange, XC):

Bollards:

Dog Bags:

Bike Racks:

All Other Signage:

## Maintenance

## Capital Improvement Programs

# John Muir Wilderness Trails

<u>Trail Name</u>	<u>Trail Type</u>	<u>Length (ft)</u>
Duck Pass Trail	TSMP SS 2-Hike	19764
Mammoth Crest Trail	TSMP SS 2-Hike	41043
Sky Meadows Trail	TSMP SS 2-Hike	8608
EMERALD LAKE - SKELTON LAKE (JM)*	TSMP SS 2-Hike	6038
ARROWHEAD LAKE (JM)*	TSMP SS 2-Hike	1555
Heart Lake Trail	TSMP SS 2-Hike	5568
Woods Lake Trail	TSMP SS 2-Hike	5438
Convict Creek Trail	TSMP SS 2-Hike	36911
JMT/PCT	TSMP SS 2-Hike	23193
Upper Crater Meadows Trail	TSMP SS 2-Hike	13742
Mammoth Pass- Crater Meadow Trail	TSMP SS 2-Hike	18952
Laurel-Lakes- Edith Lake Trail	TSMP SS 2-Hike	22337
Arrowhead Lake Loop/2710bns*	TSMP SS 2-Hike	1189
John Muir Trail (JMT)	TSMP SS 2-Hike	94790
Ram Lakes Trail	TSMP SS 2-Hike	12278
Pika Lake Trail	TSMP SS 2-Hike	5601
Deer Creek Trail	TSMP SS 2-Hike	18400
DOROTHY LAKE SPUR (JM)*	TSMP SS 2-Hike	5146
McGEE PASS (JM)*	TSMP SS 2-Hike	71098
Pumice Butte*	TSMP SS 2-Hike	10224
Mammoth Crest-Duck Pass*	TSMP SS 2-Hike	3361
DUCK PASS (JM)*	TSMP SS 2-Hike	10196
PURPLE LAKE-CASCADE VALLEY (JM)*	TSMP SS 2-MTB	13976
Fish Creek Trail	TSMP SS 2-Hike	98222
BALDWIN CANYON (JM)*	TSMP SS 2-Hike	24648
STEELHEAD LAKE (JM)*	TSMP SS 2-Hike	6680
Valentine Lake Trail	TSMP SS 2-Hike	24075



AKA: ARROWHEAD LAKE (JM)

## Facility Information

Facility Grouping: Soft-Surface Non-Motor

Facility Type: TSMP SS 2-Hike

Trail Surface: Natural

Length: 1555 Ft

Ownership: INF

## Jurisdictions

UGB?: N

TOML Municipal?: N

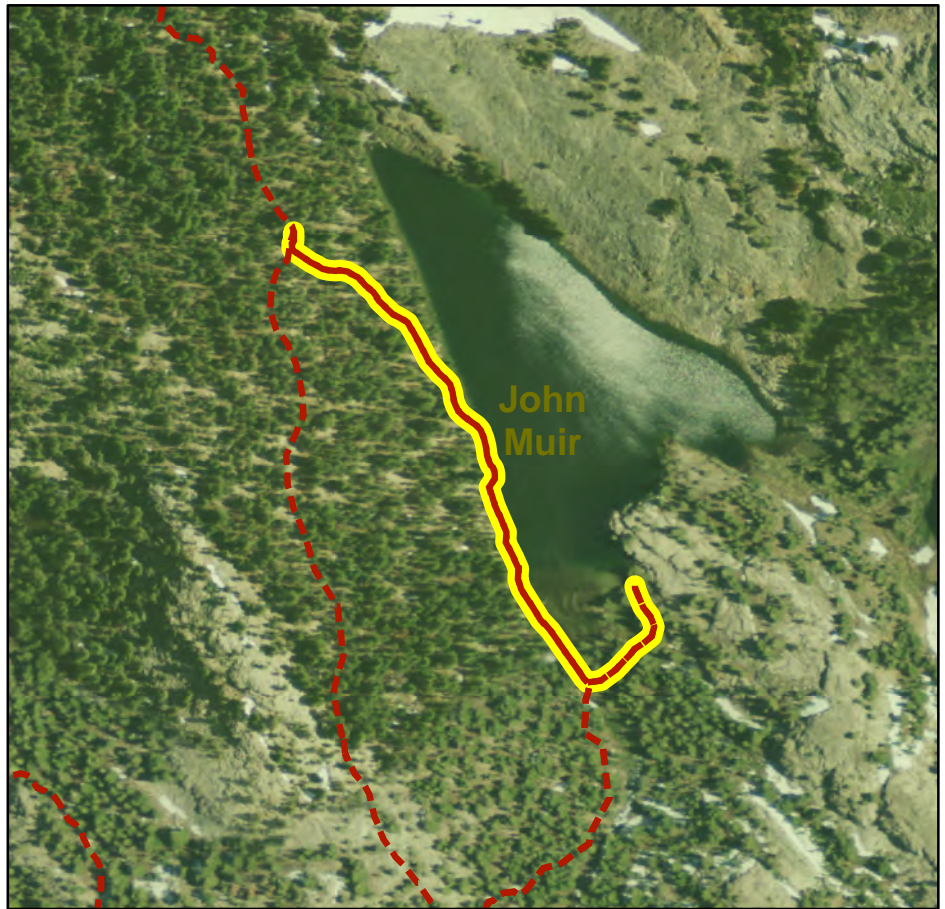
TOML Planning: N

JM Wilderness?: Y

AA Wilderness?: N

ORH Wilderness: N

Devils Postpile?: N



## Trail System Support Facilities

Picnic Tables:

Benches:

Trash:

Blaze Markers (MTB, Blue, Orange, XC):

Bollards:

Dog Bags:

Bike Racks:

All Other Signage:

## Maintenance

## Capital Improvement Programs

AKA: Arrowhead Lake Loop/2710bns

## Facility Information

Facility Grouping: Soft-Surface Non-Motor

Facility Type: TSMP SS 2-Hike

Trail Surface: Natural

Length: 1189 Ft

Ownership: INF

### Jurisdictions

UGB?: N

TOML Municipal?: N

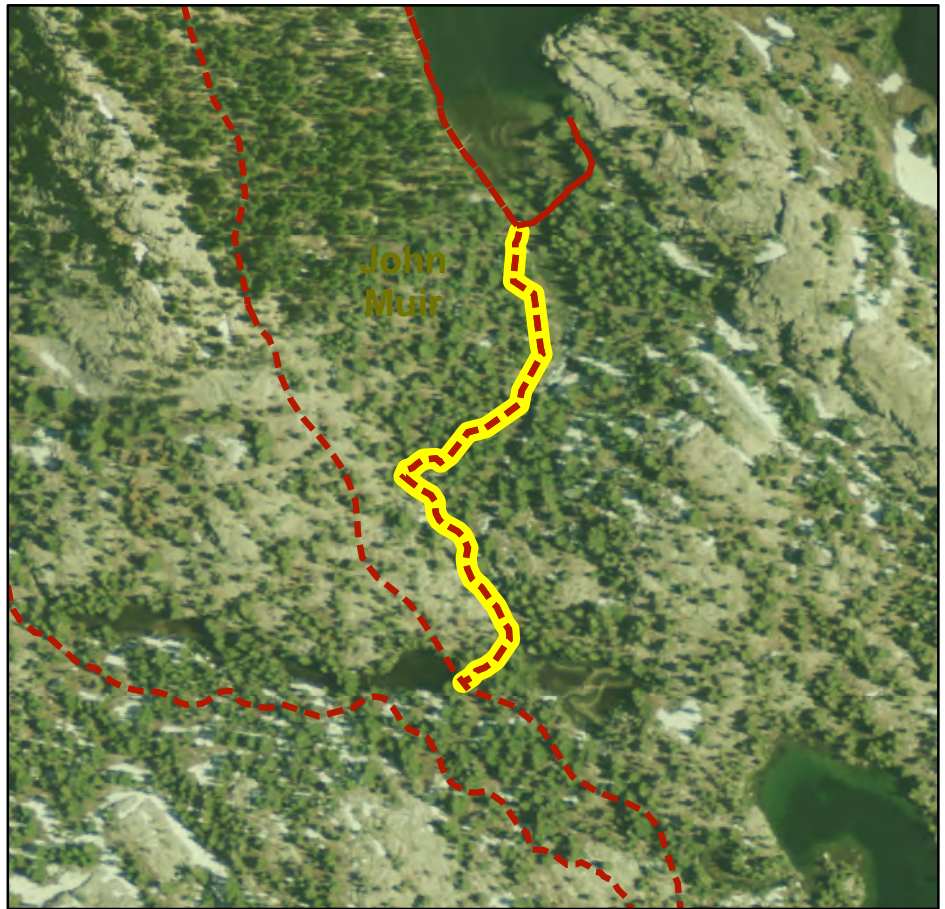
TOML Planning: N

JM Wilderness?: Y

AA Wilderness?: N

ORH Wilderness: N

Devils Postpile?: N



## Trail System Support Facilities

Picnic Tables:

Benches:

Trash:

Blaze Markers (MTB, Blue, Orange, XC):

Bollards:

Dog Bags:

Bike Racks:

All Other Signage:

## Maintenance

## Capital Improvement Programs



AKA: Arrowhead Lake Trails

## Facility Information

Facility Grouping: Soft-Surface Non-Motor

Facility Type: TSMP SS 2-Hike

Trail Surface: Natural

Length: 2744 Ft

Ownership: INF

### Jurisdictions

UGB?: N

TOML Municipal?: N

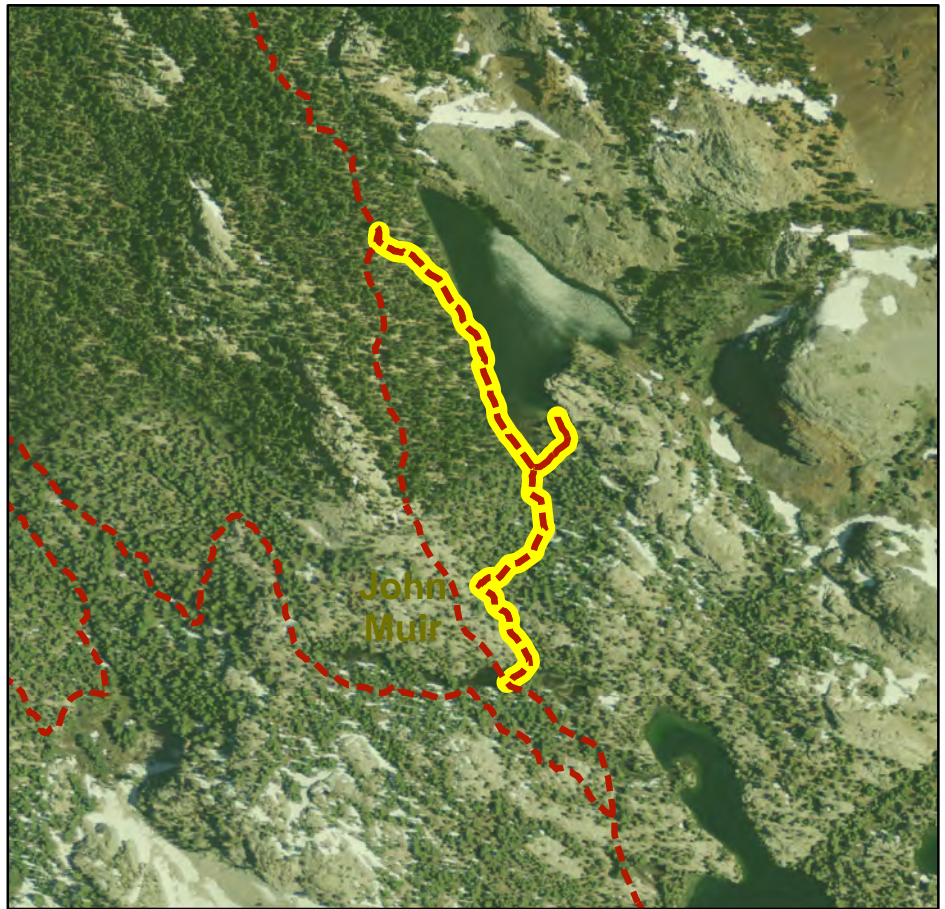
TOML Planning: N

JM Wilderness?: Y

AA Wilderness?: N

ORH Wilderness: N

Devils Postpile?: N



## Trail System Support Facilities

Picnic Tables:

Benches:

Trash:

Blaze Markers (MTB, Blue, Orange, XC):

Bollards:

Dog Bags:

Bike Racks:

All Other Signage:

## Maintenance

## Capital Improvement Programs

AKA: BALDWIN CANYON (JM)

**Facility Information**

Facility Grouping: Soft-Surface Non-Motor

Facility Type: TSMP SS 2-Hike

Trail Surface: Natural

Length: 24648 Ft

Ownership: INF

**Jurisdictions**

UGB?: N

TOML Municipal?: N

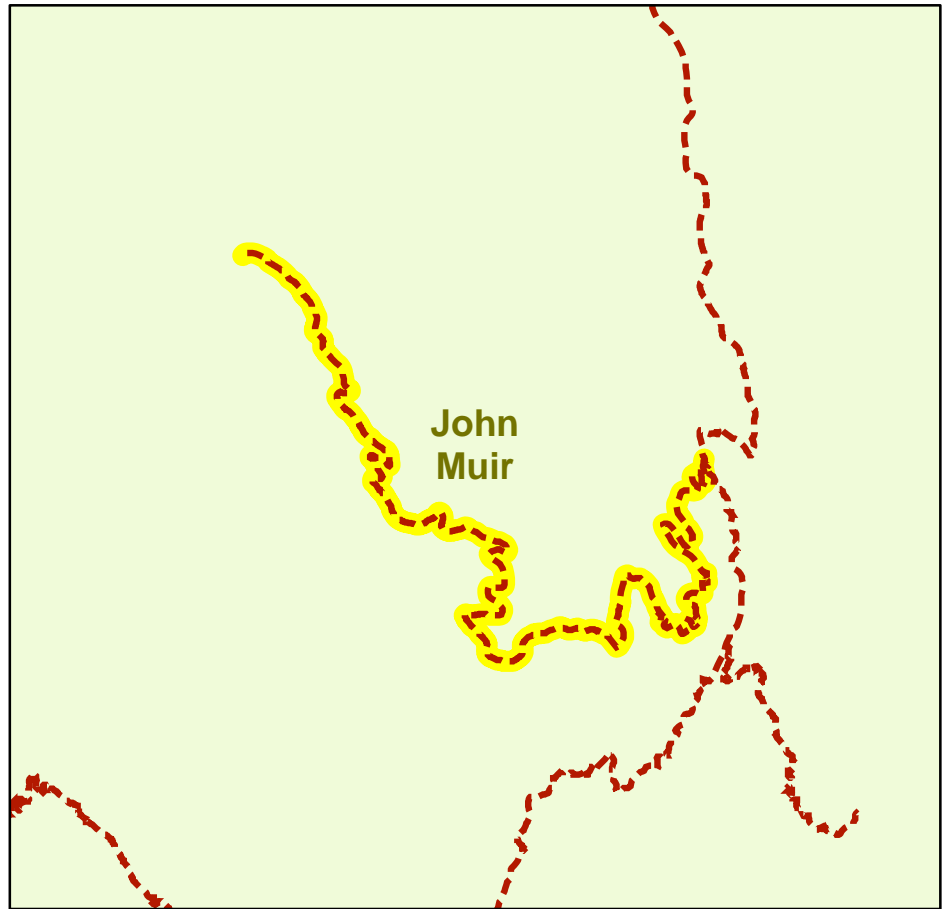
TOML Planning: N

JM Wilderness?: Y

AA Wilderness?: N

ORH Wilderness: N

Devils Postpile?: N

**Trail System Support Facilities**

Picnic Tables:

Benches:

Trash:

Blaze Markers (MTB, Blue, Orange, XC):

Bollards:

Dog Bags:

Bike Racks:

All Other Signage:

**Maintenance****Capital Improvement Programs**



AKA: CONVICT CREEK (To Cloverleaf Lk.) (JM)

## Facility Information

Facility Grouping: Soft-Surface Non-Motor

Facility Type: TSMP SS 2-Hike

Trail Surface: Natural

Length: 36911 Ft

Ownership: INF

### Jurisdictions

UGB?: N

TOML Municipal?: N

TOML Planning: Y

JM Wilderness?: Y

AA Wilderness?: N

ORH Wilderness: N

Devils Postpile?: N



## Trail System Support Facilities

Picnic Tables:

Benches:

Trash:

Blaze Markers (MTB, Blue, Orange, XC):

Bollards:

Dog Bags:

Bike Racks:

All Other Signage:

## Maintenance

## Capital Improvement Programs

AKA: CRATER MEADOWS C/O

## Facility Information

Facility Grouping: Soft-Surface Non-Motor

Facility Type: TSMP SS 2-Hike

Trail Surface: Natural

Length: 13742 Ft

Ownership: INF

### Jurisdictions

UGB?: N

TOML Municipal?: N

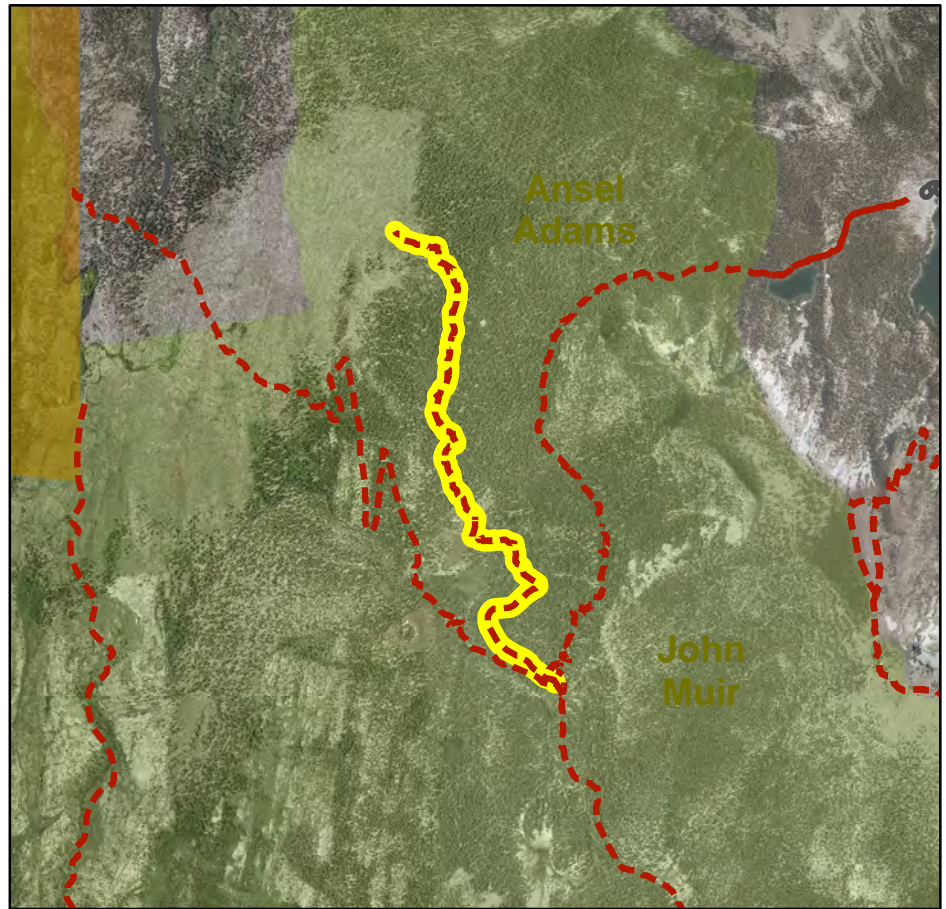
TOML Planning: Y

JM Wilderness?: Y

AA Wilderness?: Y

ORH Wilderness: N

Devils Postpile?: N



## Trail System Support Facilities

Picnic Tables:

Benches:

Trash:

Blaze Markers (MTB, Blue, Orange, XC):

Bollards:

Dog Bags:

Bike Racks:

All Other Signage:

## Maintenance

## Capital Improvement Programs



AKA: Deer Creek

## Facility Information

Facility Grouping: Soft-Surface Non-Motor

Facility Type: TSMP SS 2-Hike

Trail Surface: Natural

Length: 18400 Ft

Ownership: INF

### Jurisdictions

UGB?: N

TOML Municipal?: N

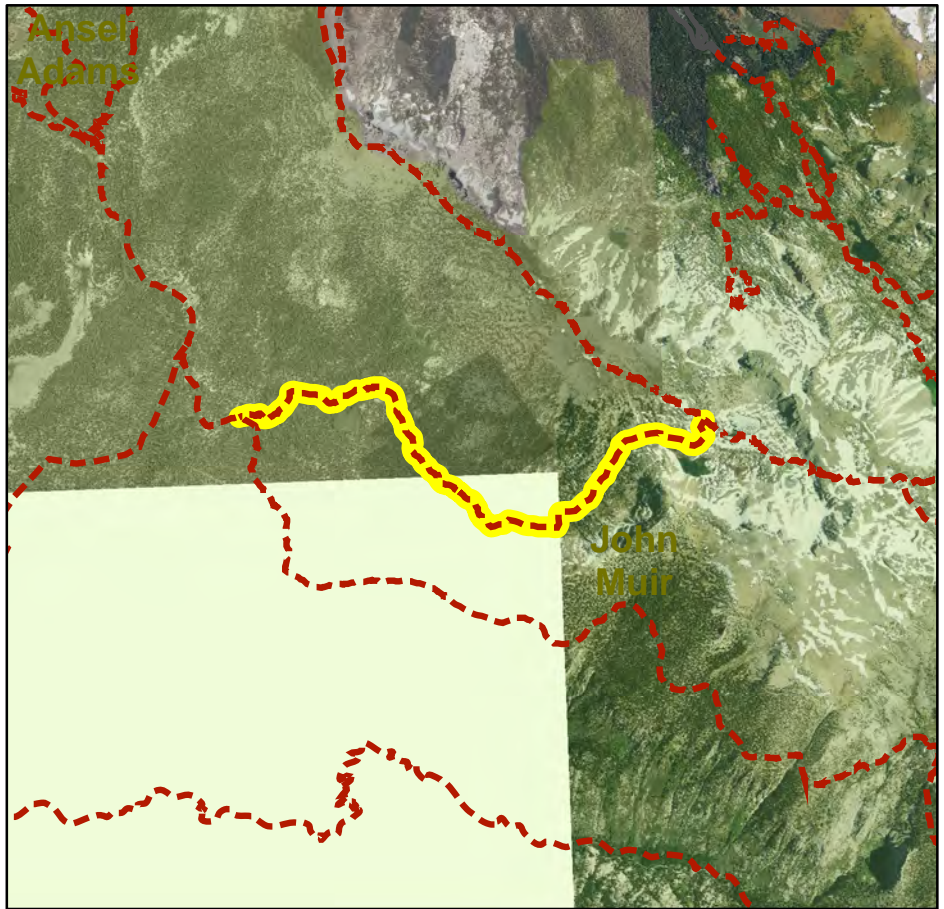
TOML Planning: N

JM Wilderness?: Y

AA Wilderness?: N

ORH Wilderness: N

Devils Postpile?: N



## Trail System Support Facilities

Picnic Tables:

Benches:

Trash:

Blaze Markers (MTB, Blue, Orange, XC):

Bollards:

Dog Bags:

Bike Racks:

All Other Signage:

## Maintenance

## Capital Improvement Programs

AKA: DOROTHY LAKE SPUR (JM)

## Facility Information

Facility Grouping: Soft-Surface Non-Motor

Facility Type: TSMP SS 2-Hike

Trail Surface: Natural

Length: 5146 Ft

Ownership: INF

### Jurisdictions

UGB?: N

TOML Municipal?: N

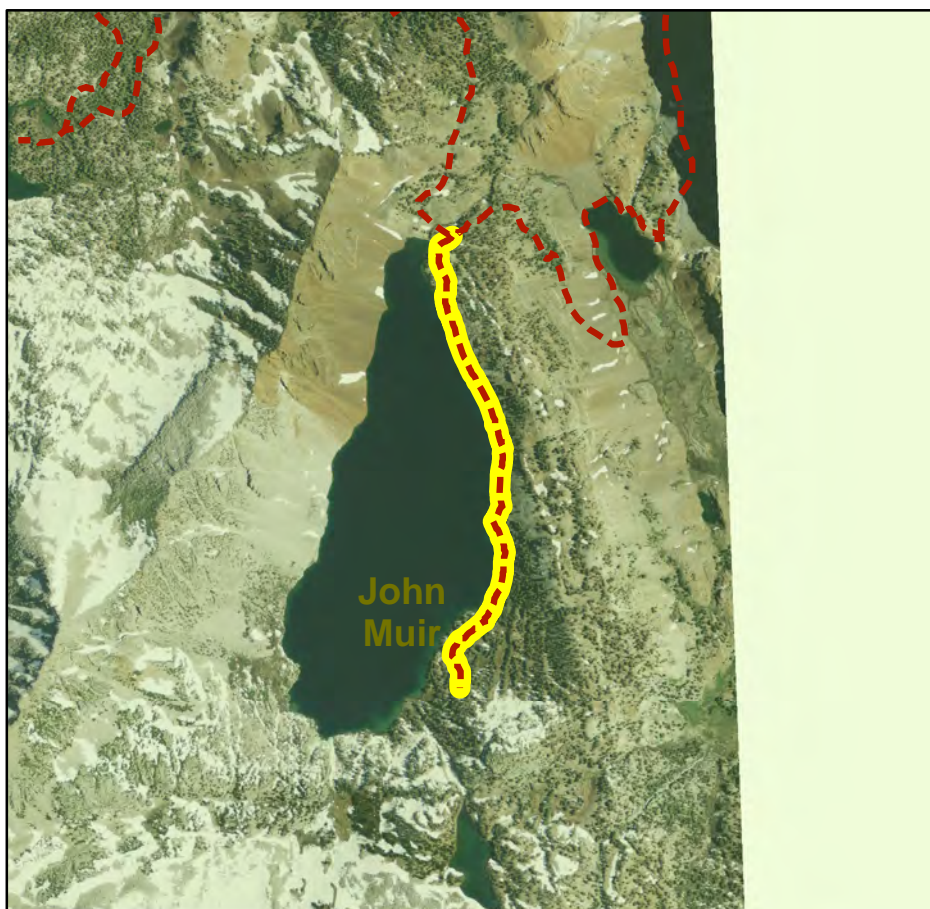
TOML Planning: N

JM Wilderness?: Y

AA Wilderness?: N

ORH Wilderness: N

Devils Postpile?: N



## Trail System Support Facilities

Picnic Tables:

Benches:

Trash:

Blaze Markers (MTB, Blue, Orange, XC):

Bollards:

Dog Bags:

Bike Racks:

All Other Signage:

## Maintenance

## Capital Improvement Programs



AKA: DUCK PASS (JM)

## Facility Information

Facility Grouping: Soft-Surface Non-Motor

Facility Type: TSMP SS 2-Hike

Trail Surface: Natural

Length: 10196 Ft

Ownership: INF

### Jurisdictions

UGB?: N

TOML Municipal?: N

TOML Planning: N

JM Wilderness?: Y

AA Wilderness?: N

ORH Wilderness: N

Devils Postpile?: N



## Trail System Support Facilities

Picnic Tables:

Benches:

Trash:

Blaze Markers (MTB, Blue, Orange, XC):

Bollards:

Dog Bags:

Bike Racks:

All Other Signage:

## Maintenance

## Capital Improvement Programs

AKA: DUCK PASS

## Facility Information

Facility Grouping: Soft-Surface Non-Motor

Facility Type: TSMP SS 2-Hike

Trail Surface: Natural

Length: 19764 Ft

Ownership: INF

### Jurisdictions

UGB?: N

TOML Municipal?: Y

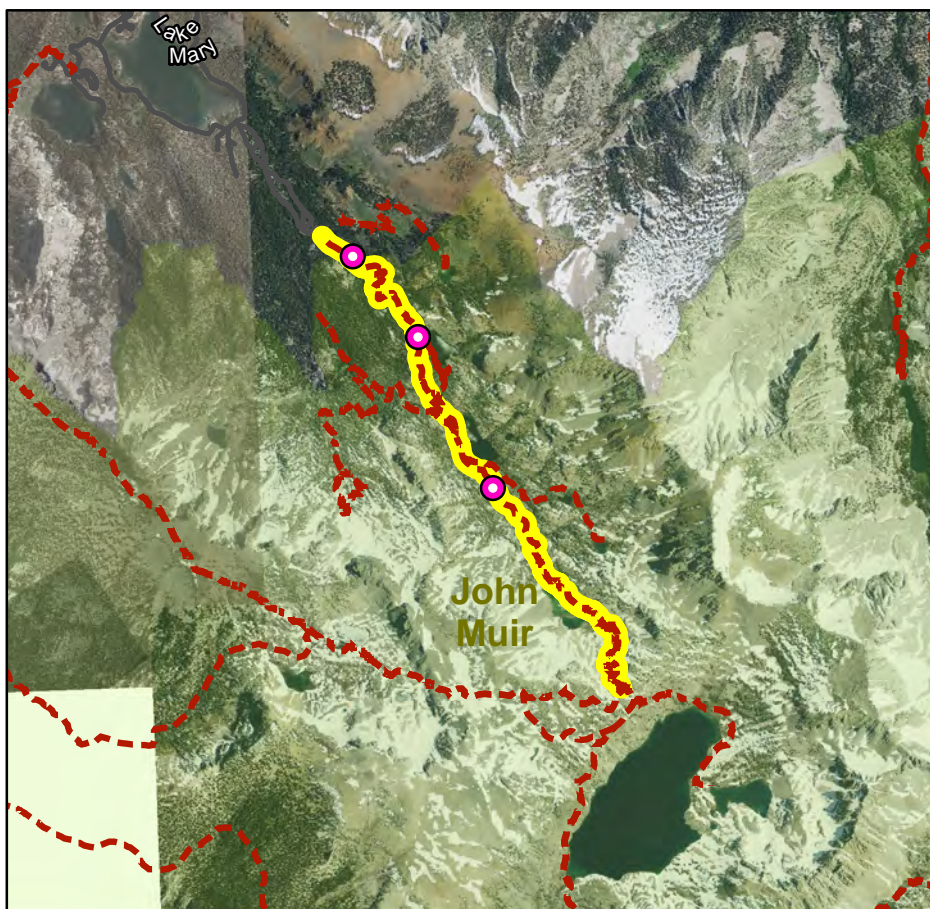
TOML Planning: Y

JM Wilderness?: Y

AA Wilderness?: N

ORH Wilderness: N

Devils Postpile?: N



## Trail System Support Facilities

Picnic Tables:

0

Bollards:

0

Benches:

0

Dog Bags:

0

Trash:

0

Bike Racks:

0

Blaze Markers (MTB, Blue, Orange, XC):

0

All Other Signage:

3

## Maintenance

## Capital Improvement Programs



AKA: EMERALD LAKE - SKELTON LAKE (JM)

## Facility Information

Facility Grouping: Soft-Surface Non-Motor

Facility Type: TSMP SS 2-Hike

Trail Surface: Natural

Length: 6038 Ft

Ownership: INF

## Jurisdictions

UGB?: N

TOML Municipal?: Y

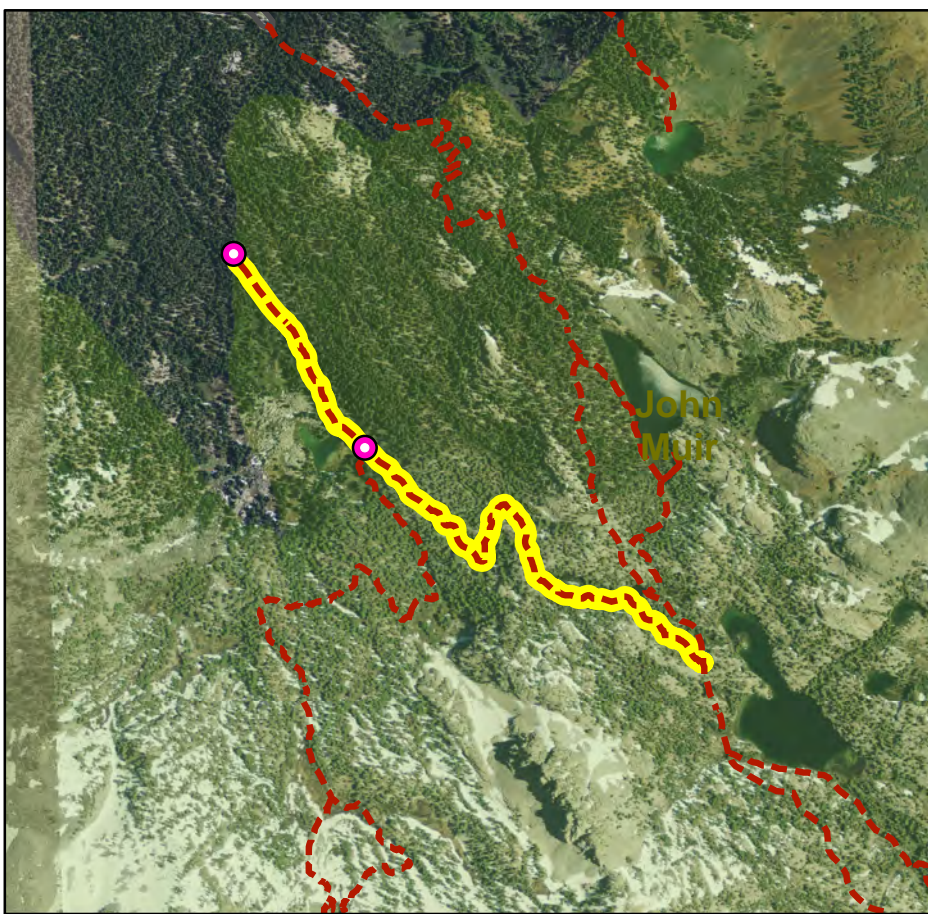
TOML Planning: Y

JM Wilderness?: Y

AA Wilderness?: N

ORH Wilderness: N

Devils Postpile?: N



## Trail System Support Facilities

Picnic Tables:

0

Bollards:

0

Benches:

0

Dog Bags:

0

Trash:

0

Bike Racks:

0

Blaze Markers (MTB, Blue, Orange, XC):

0

All Other Signage:

2

## Maintenance

## Capital Improvement Programs

AKA: Fish Creek

## Facility Information

Facility Grouping: Soft-Surface Non-Motor

Facility Type: TSMP SS 2-Hike

Trail Surface: Natural

Length: 98222 Ft

Ownership: INF

### Jurisdictions

UGB?: N

TOML Municipal?: N

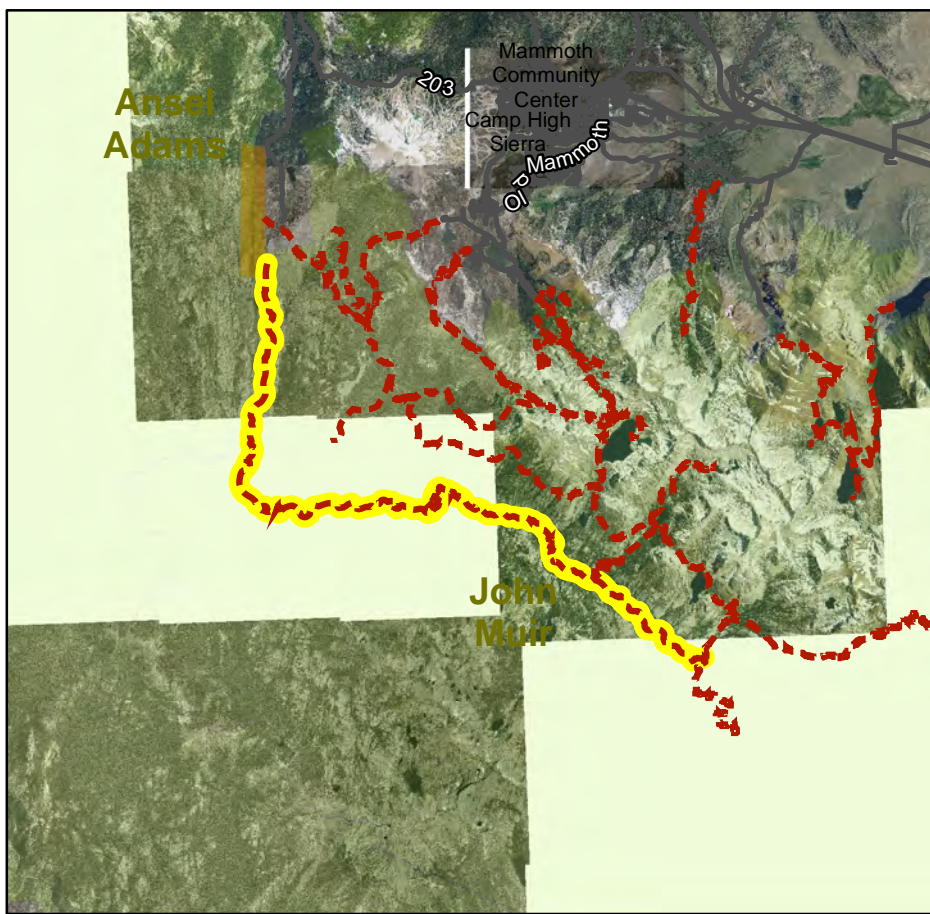
TOML Planning: Y

JM Wilderness?: Y

AA Wilderness?: Y

ORH Wilderness: N

Devils Postpile?: N



## Trail System Support Facilities

Picnic Tables:

Benches:

Trash:

Blaze Markers (MTB, Blue, Orange, XC):

Bollards:

Dog Bags:

Bike Racks:

All Other Signage:

## Maintenance

## Capital Improvement Programs



AKA: HEART LAKE

## Facility Information

Facility Grouping: Soft-Surface Non-Motor

Facility Type: TSMP SS 2-Hike

Trail Surface: Natural

Length: 5568 Ft

Ownership: INF

## Jurisdictions

UGB?: N

TOML Municipal?: Y

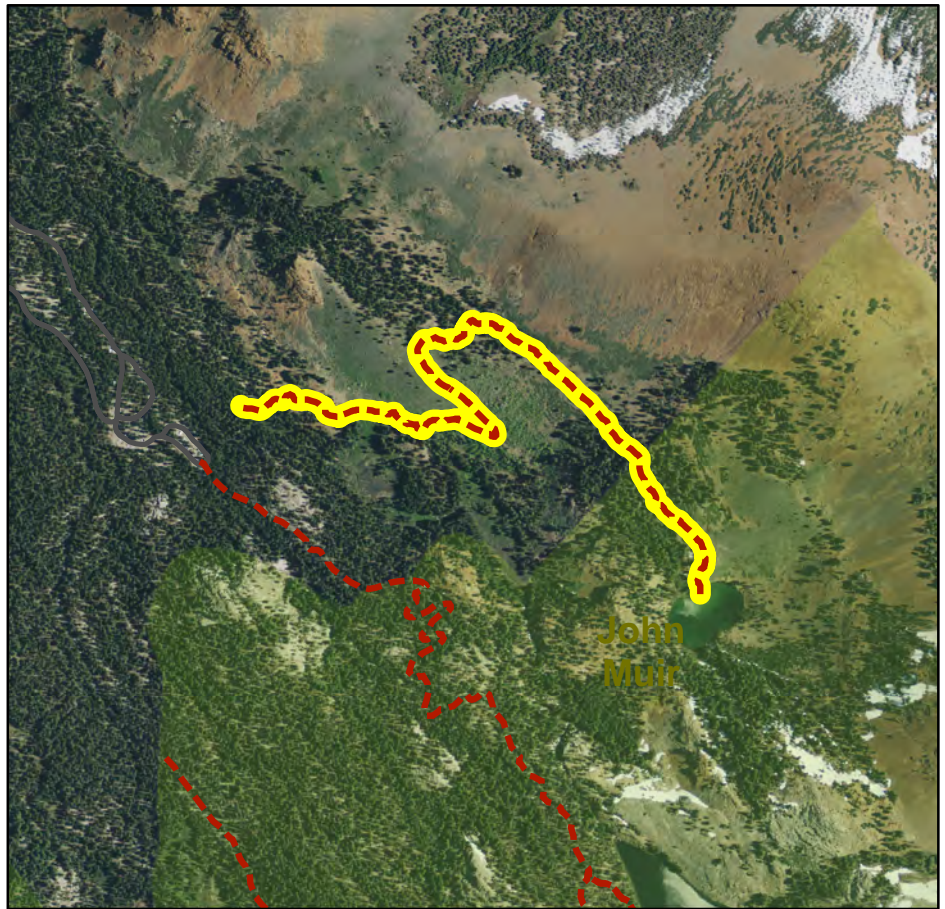
TOML Planning: Y

JM Wilderness?: Y

AA Wilderness?: N

ORH Wilderness: N

Devils Postpile?: N



## Trail System Support Facilities

Picnic Tables:	0	Bollards:	0
Benches:	0	Dog Bags:	0
Trash:	0	Bike Racks:	0
Blaze Markers (MTB, Blue, Orange, XC):	0	All Other Signage:	0

## Maintenance

## Capital Improvement Programs

AKA: John Muir Trail

## Facility Information

Facility Grouping: Soft-Surface Non-Motor

Facility Type: TSMP SS 2-Hike

Trail Surface: Natural

Length: 94790 Ft

Ownership: INF

### Jurisdictions

UGB?: N

TOML Municipal?: N

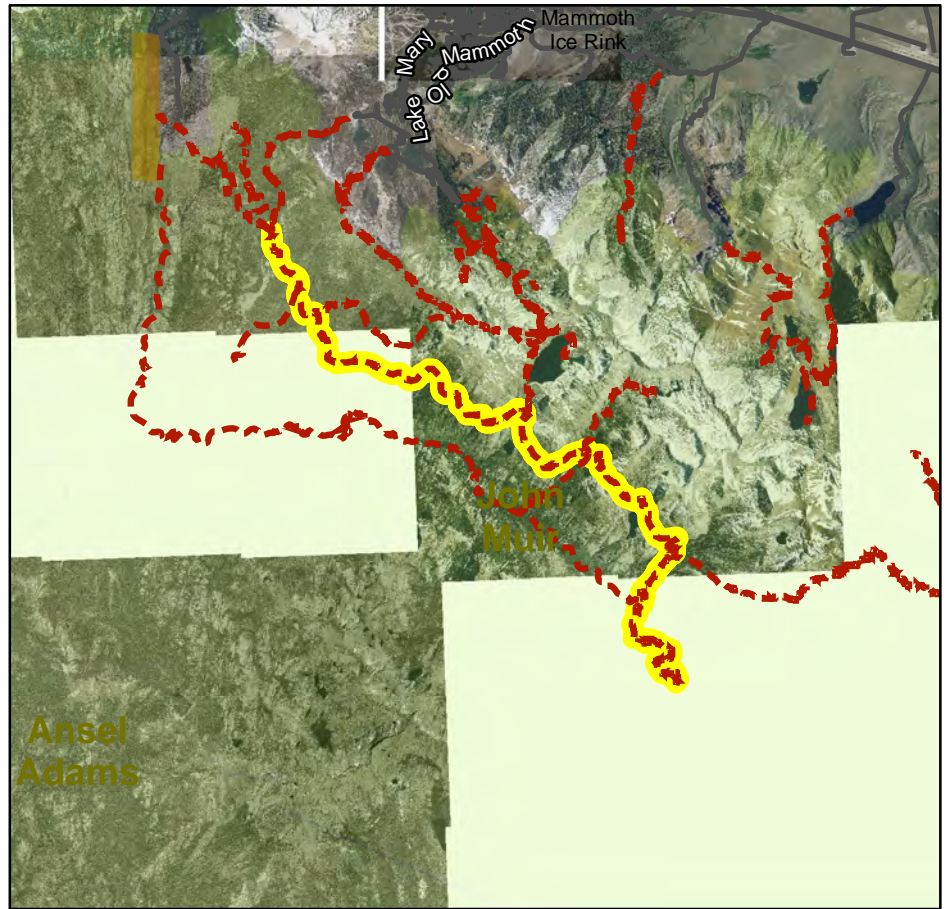
TOML Planning: N

JM Wilderness?: Y

AA Wilderness?: N

ORH Wilderness: N

Devils Postpile?: N



## Trail System Support Facilities

Picnic Tables:

Benches:

Trash:

Blaze Markers (MTB, Blue, Orange, XC):

Bollards:

Dog Bags:

Bike Racks:

All Other Signage:

## Maintenance

## Capital Improvement Programs



AKA: Laurel-Cloverleaf/2804

## Facility Information

Facility Grouping: Soft-Surface Non-Motor

Facility Type: TSMP SS 2-Hike

Trail Surface: Natural

Length: 22337 Ft

Ownership: INF

### Jurisdictions

UGB?: N

TOML Municipal?: N

TOML Planning: N

JM Wilderness?: Y

AA Wilderness?: N

ORH Wilderness: N

Devils Postpile?: N



## Trail System Support Facilities

Picnic Tables:

Benches:

Trash:

Blaze Markers (MTB, Blue, Orange, XC):

Bollards:

Dog Bags:

Bike Racks:

All Other Signage:

## Maintenance

## Capital Improvement Programs

AKA: MAMMOTH CREST

## Facility Information

Facility Grouping: Soft-Surface Non-Motor

Facility Type: TSMP SS 2-Hike

Trail Surface: Natural

Length: 41043 Ft

Ownership: INF

### Jurisdictions

UGB?: N

TOML Municipal?: Y

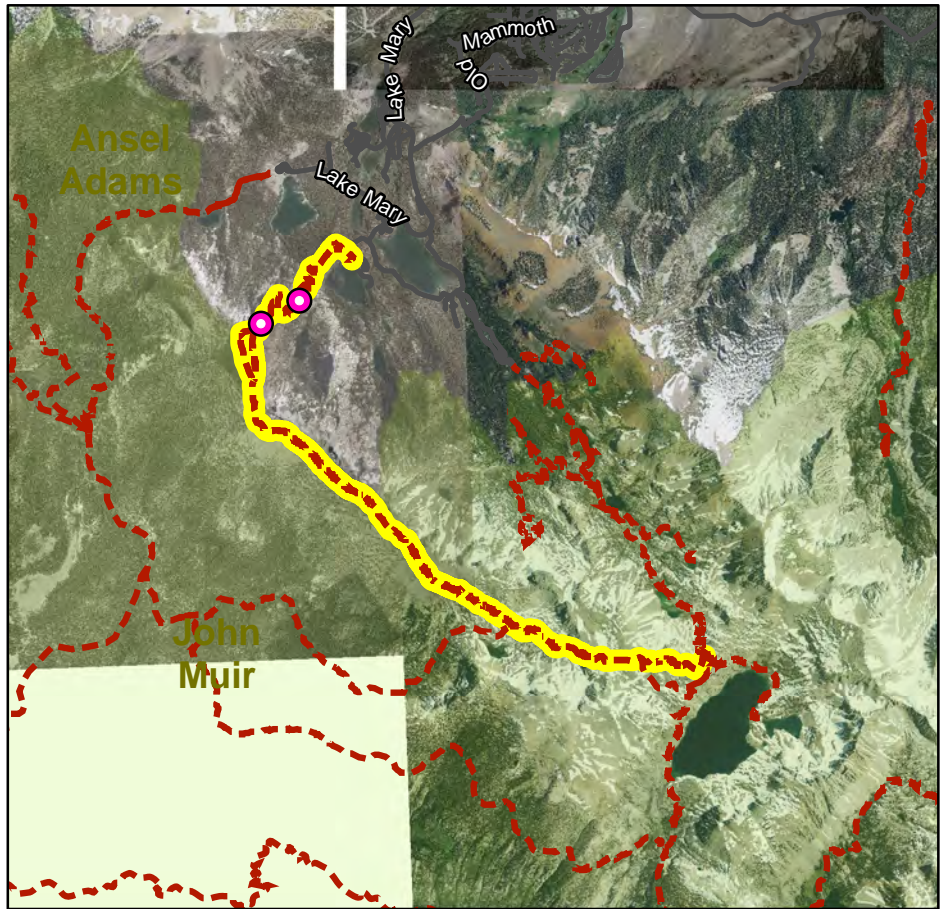
TOML Planning: Y

JM Wilderness?: Y

AA Wilderness?: N

ORH Wilderness: N

Devils Postpile?: N



## Trail System Support Facilities

Picnic Tables:	0	Bollards:	0
Benches:	0	Dog Bags:	0
Trash:	0	Bike Racks:	0
Blaze Markers (MTB, Blue, Orange, XC):	0	All Other Signage:	2

## Maintenance

## Capital Improvement Programs



AKA: MAMMOTH CREST\* Partial

## Facility Information

Facility Grouping: Soft-Surface Non-Motor

Facility Type: TSMP SS 2-Hike

Trail Surface: Natural

Length: 36890 Ft

Ownership: INF

### Jurisdictions

UGB?: N

TOML Municipal?: Y

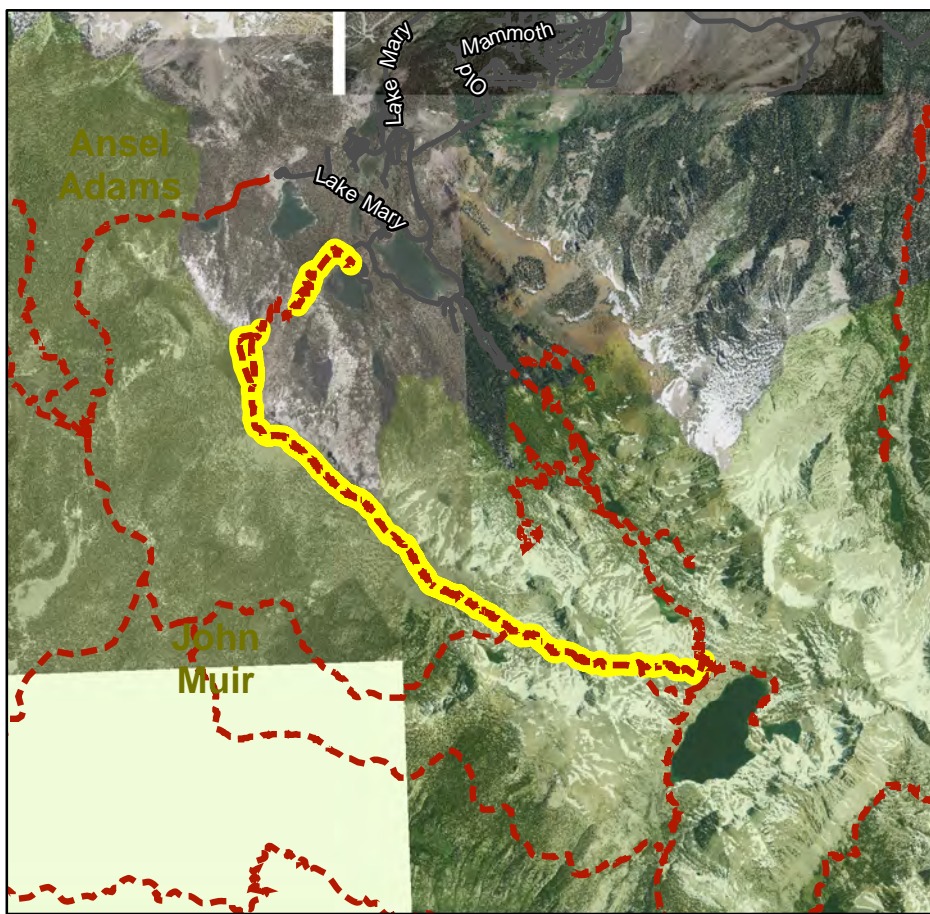
TOML Planning: Y

JM Wilderness?: Y

AA Wilderness?: N

ORH Wilderness: N

Devils Postpile?: N



## Trail System Support Facilities

Picnic Tables:	0	Bollards:	0
Benches:	0	Dog Bags:	0
Trash:	0	Bike Racks:	0
Blaze Markers (MTB, Blue, Orange, XC):	0	All Other Signage:	2

## Maintenance

## Capital Improvement Programs

AKA: Mammoth Crest-Duck Pass

## Facility Information

Facility Grouping: Soft-Surface Non-Motor

Facility Type: TSMP SS 2-Hike

Trail Surface: Natural

Length: 3361 Ft

Ownership: INF

### Jurisdictions

UGB?: N

TOML Municipal?: N

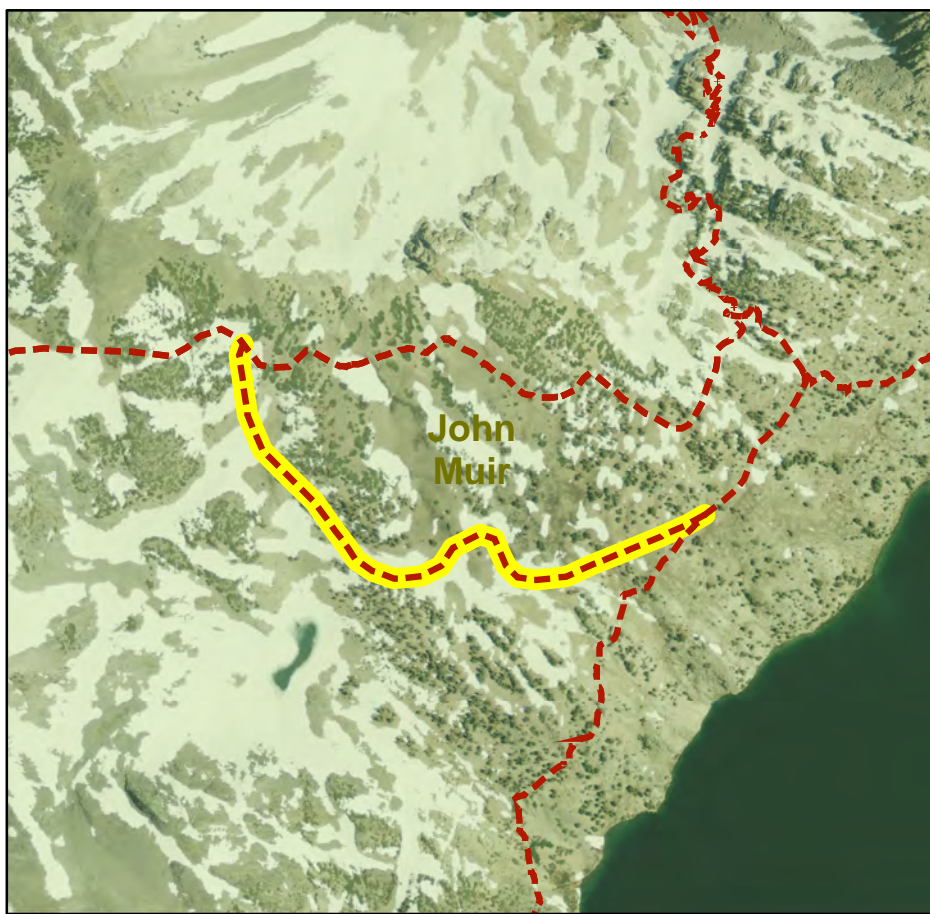
TOML Planning: N

JM Wilderness?: Y

AA Wilderness?: N

ORH Wilderness: N

Devils Postpile?: N



## Trail System Support Facilities

Picnic Tables:

Benches:

Trash:

Blaze Markers (MTB, Blue, Orange, XC):

Bollards:

Dog Bags:

Bike Racks:

All Other Signage:

## Maintenance

## Capital Improvement Programs



AKA: MAMMOTH PASS - CRATER MEADOW (mcleod to AA)

## Facility Information

Facility Grouping: Soft-Surface Non-Motor

Facility Type: TSMP SS 2-Hike

Trail Surface: Natural

Length: 4080 Ft

Ownership: INF

### Jurisdictions

UGB?: N

TOML Municipal?: Y

TOML Planning: Y

JM Wilderness?: Y

AA Wilderness?: Y

ORH Wilderness: N

Devils Postpile?: N



## Trail System Support Facilities

Picnic Tables:

Benches:

Trash:

Blaze Markers (MTB, Blue, Orange, XC):

Bollards:

Dog Bags:

Bike Racks:

All Other Signage:

## Maintenance

## Capital Improvement Programs

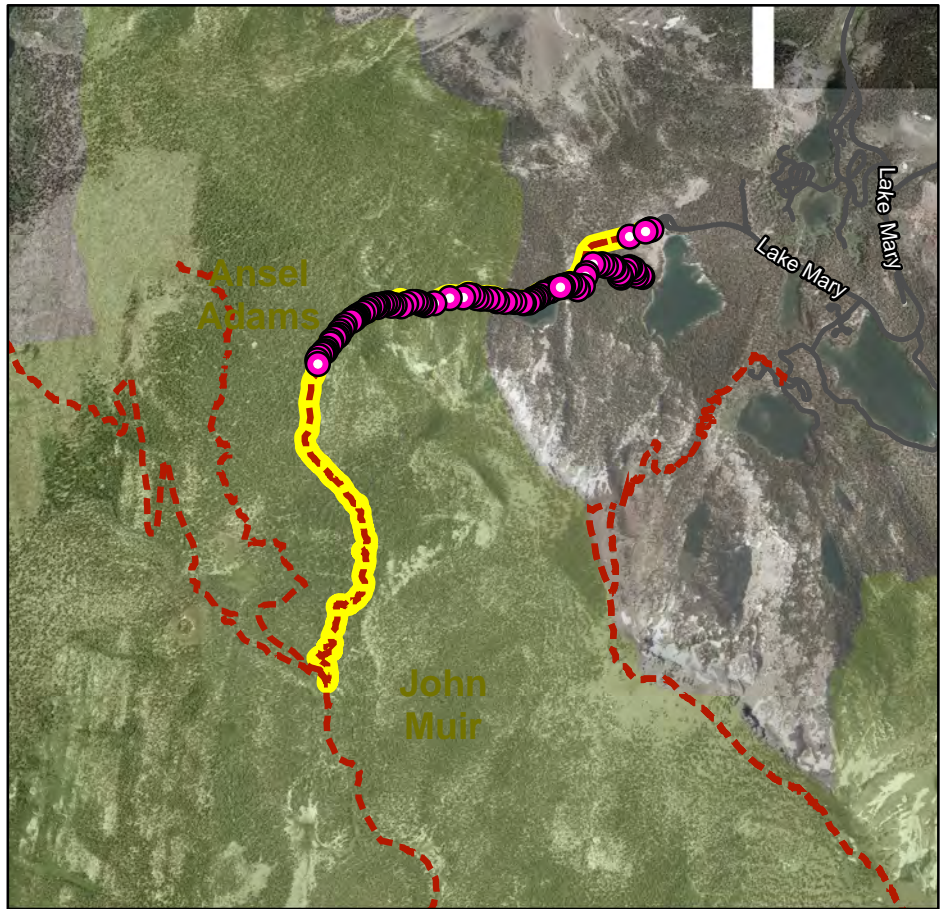
AKA: MAMMOTH PASS - CRATER MEADOW

## Facility Information

Facility Grouping: Soft-Surface Non-Motor  
 Facility Type: TSMP SS 2-Hike  
 Trail Surface: Natural  
 Length: 18952 Ft  
 Ownership: INF

### Jurisdictions

UGB?: N  
 TOML Municipal?: Y  
 TOML Planning: Y  
 JM Wilderness?: Y  
 AA Wilderness?: Y  
 ORH Wilderness: N  
 Devils Postpile?: N



## Trail System Support Facilities

Picnic Tables:	Bollards:
Benches:	Dog Bags:
Trash:	Bike Racks:
Blaze Markers (MTB, Blue, Orange, XC):	All Other Signage:

## Maintenance

## Capital Improvement Programs



AKA: McGEE PASS (JM)

### Facility Information

Facility Grouping: Soft-Surface Non-Motor

Facility Type: TSMP SS 2-Hike

Trail Surface: Natural

Length: 71098 Ft

Ownership: INF

#### Jurisdictions

UGB?: N

TOML Municipal?: N

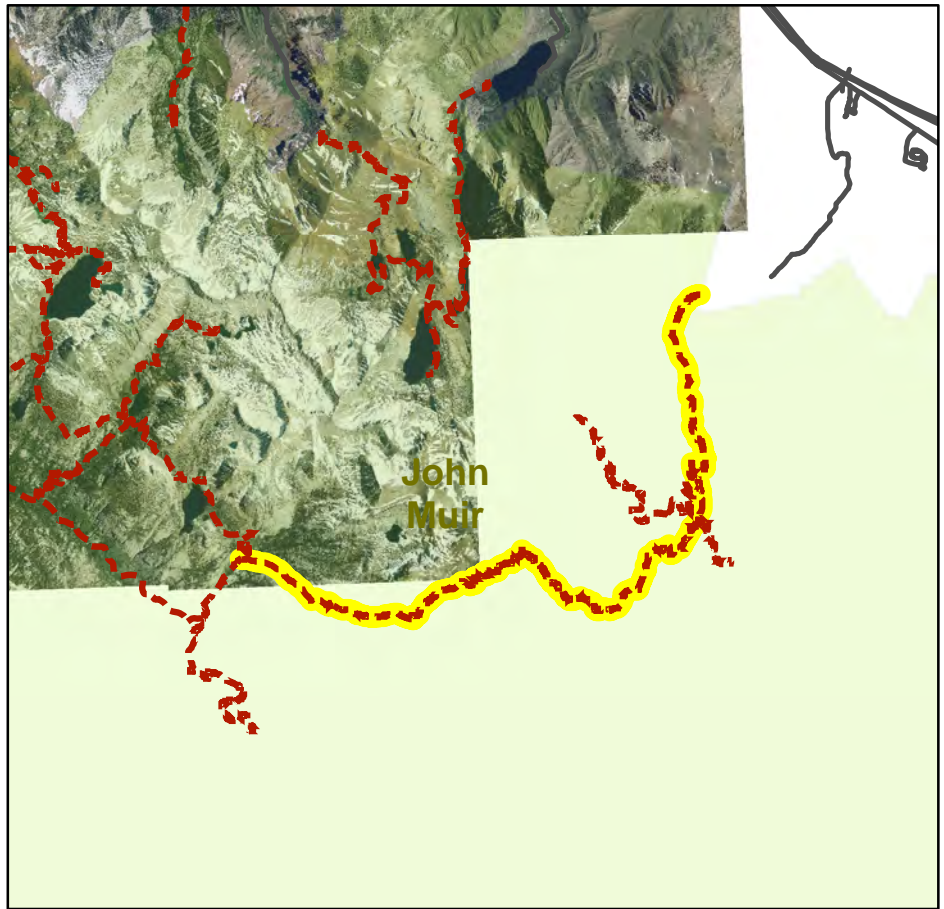
TOML Planning: N

JM Wilderness?: Y

AA Wilderness?: N

ORH Wilderness: N

Devils Postpile?: N



### Trail System Support Facilities

Picnic Tables:

Benches:

Trash:

Blaze Markers (MTB, Blue, Orange, XC):

Bollards:

Dog Bags:

Bike Racks:

All Other Signage:

### Maintenance

### Capital Improvement Programs

AKA: PACIFIC CREST NST

**Facility Information**

Facility Grouping: Soft-Surface Non-Motor

Facility Type: TSMP SS 2-Hike

Trail Surface: Natural

Length: 23193 Ft

Ownership: INF

**Jurisdictions**

UGB?: N

TOML Municipal?: N

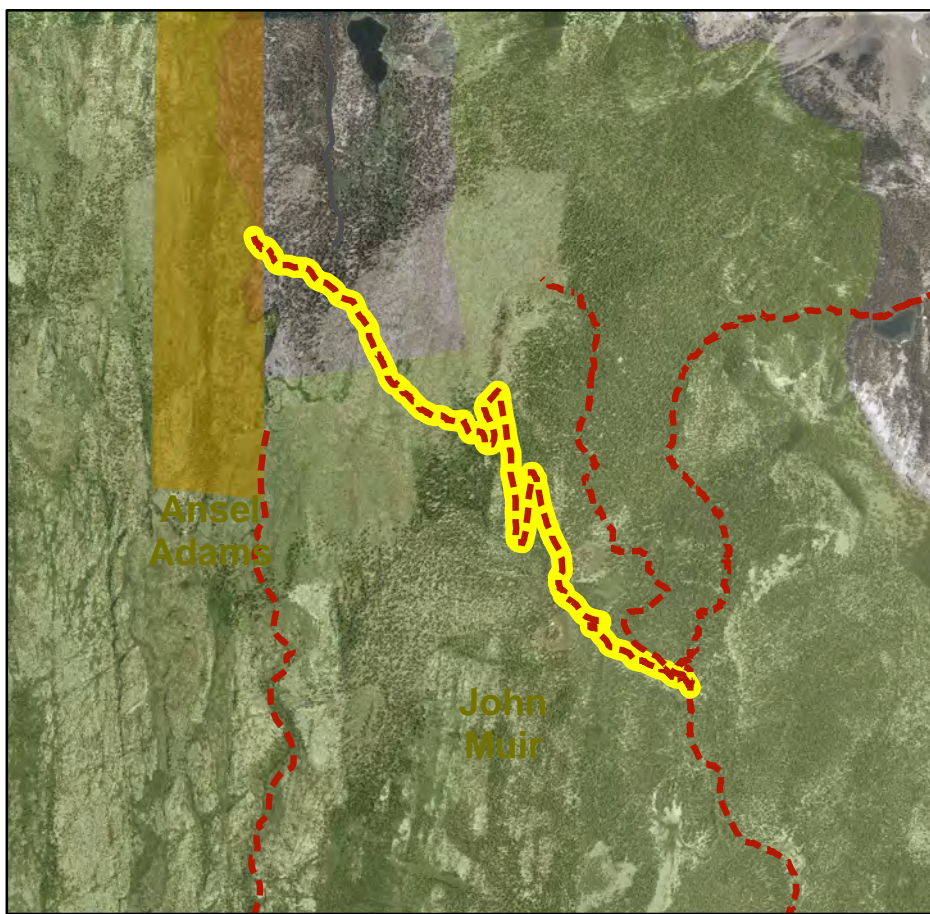
TOML Planning: Y

JM Wilderness?: Y

AA Wilderness?: Y

ORH Wilderness: N

Devils Postpile?: Y

**Trail System Support Facilities**

Picnic Tables:

Benches:

Trash:

Blaze Markers (MTB, Blue, Orange, XC):

Bollards:

Dog Bags:

Bike Racks:

All Other Signage:

**Maintenance****Capital Improvement Programs**



AKA: Pika Lake

## Facility Information

Facility Grouping: Soft-Surface Non-Motor

Facility Type: TSMP SS 2-Hike

Trail Surface: Natural

Length: 5601 Ft

Ownership: INF

### Jurisdictions

UGB?: N

TOML Municipal?: N

TOML Planning: N

JM Wilderness?: Y

AA Wilderness?: N

ORH Wilderness: N

Devils Postpile?: N



## Trail System Support Facilities

Picnic Tables:

Benches:

Trash:

Blaze Markers (MTB, Blue, Orange, XC):

Bollards:

Dog Bags:

Bike Racks:

All Other Signage:

## Maintenance

## Capital Improvement Programs

AKA: Pumice Butte

## Facility Information

Facility Grouping: Soft-Surface Non-Motor

Facility Type: TSMP SS 2-Hike

Trail Surface: Natural

Length: 10224 Ft

Ownership: INF

### Jurisdictions

UGB?: N

TOML Municipal?: N

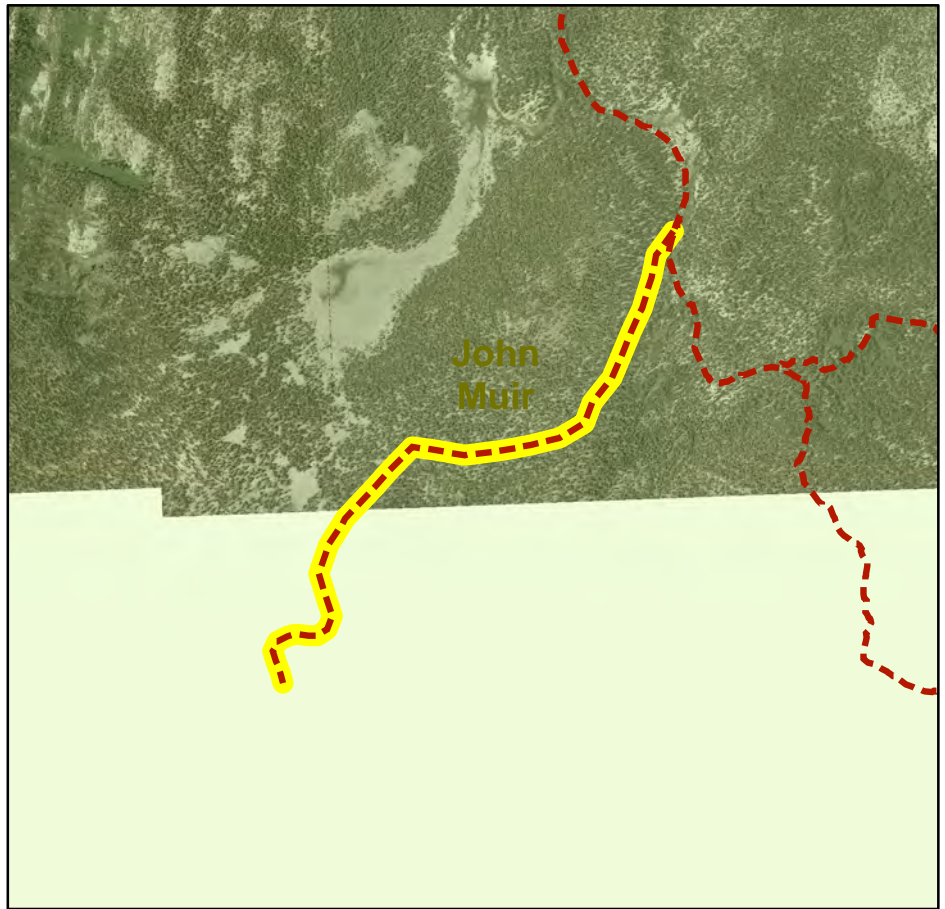
TOML Planning: N

JM Wilderness?: Y

AA Wilderness?: N

ORH Wilderness: N

Devils Postpile?: N



## Trail System Support Facilities

Picnic Tables:

Benches:

Trash:

Blaze Markers (MTB, Blue, Orange, XC):

Bollards:

Dog Bags:

Bike Racks:

All Other Signage:

## Maintenance

## Capital Improvement Programs



AKA: PURPLE LAKE-CASCADE VALLEY (JM)

## Facility Information

Facility Grouping: Soft-Surface Non-Motor

Facility Type: TSMP SS 2-MTB

Trail Surface: Natural

Length: 13976 Ft

Ownership: INF

### Jurisdictions

UGB?: N

TOML Municipal?: N

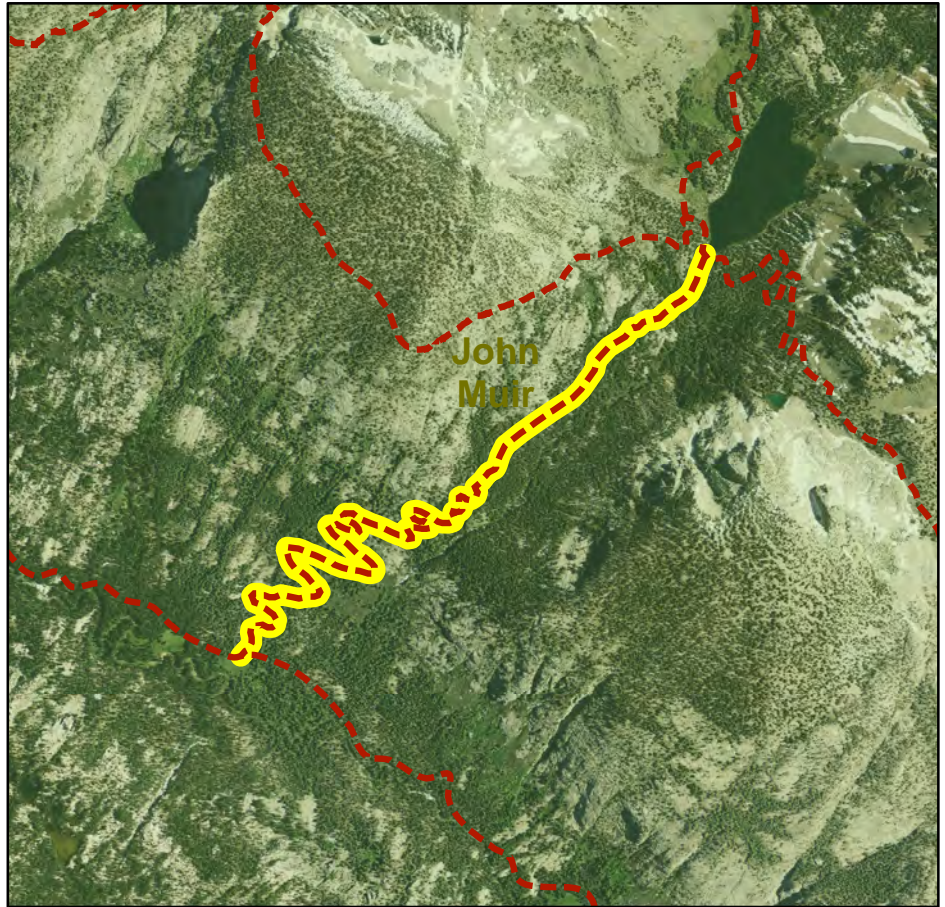
TOML Planning: N

JM Wilderness?: Y

AA Wilderness?: N

ORH Wilderness: N

Devils Postpile?: N



## Trail System Support Facilities

Picnic Tables:

Benches:

Trash:

Blaze Markers (MTB, Blue, Orange, XC):

Bollards:

Dog Bags:

Bike Racks:

All Other Signage:

## Maintenance

## Capital Improvement Programs

AKA: RAM LAKE

## Facility Information

Facility Grouping: Soft-Surface Non-Motor

Facility Type: TSMP SS 2-Hike

Trail Surface: Natural

Length: 12278 Ft

Ownership: INF

### Jurisdictions

UGB?: N

TOML Municipal?: N

TOML Planning: N

JM Wilderness?: Y

AA Wilderness?: N

ORH Wilderness: N

Devils Postpile?: N



## Trail System Support Facilities

Picnic Tables:

Benches:

Trash:

Blaze Markers (MTB, Blue, Orange, XC):

Bollards:

Dog Bags:

Bike Racks:

All Other Signage:

## Maintenance

## Capital Improvement Programs



AKA: SKY MEADOWS (JM)

## Facility Information

Facility Grouping: Soft-Surface Non-Motor

Facility Type: TSMP SS 2-Hike

Trail Surface: Natural

Length: 8608 Ft

Ownership: INF

### Jurisdictions

UGB?: N

TOML Municipal?: N

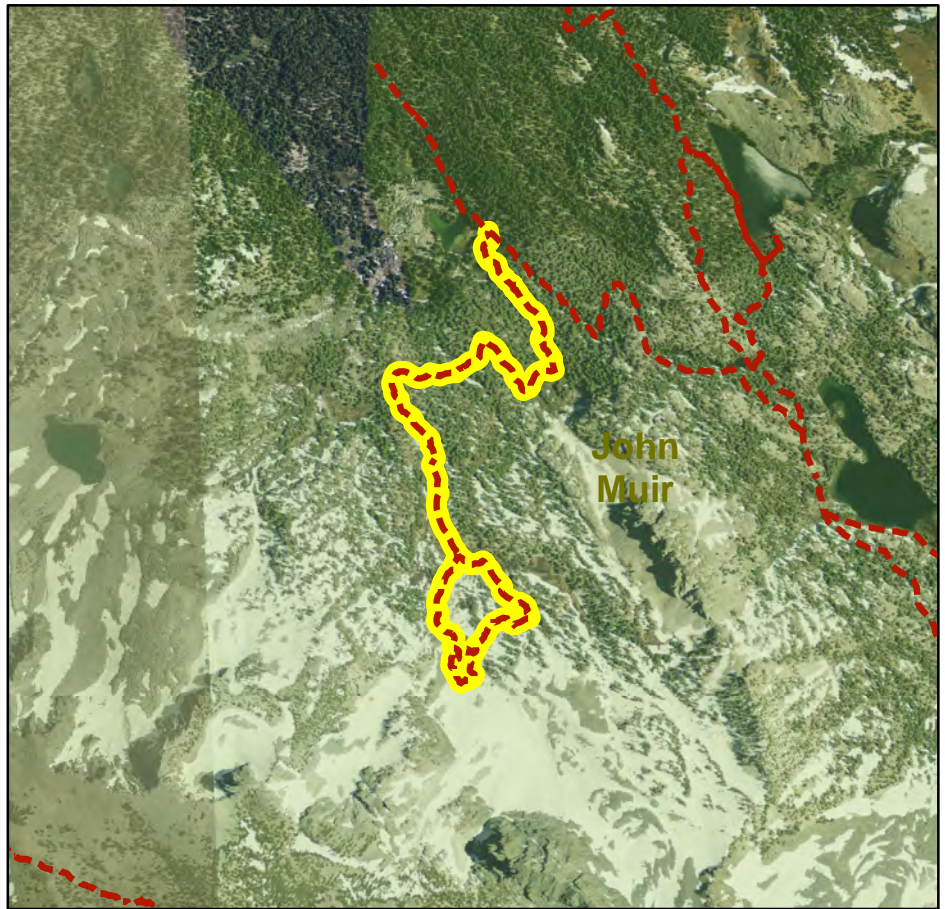
TOML Planning: N

JM Wilderness?: Y

AA Wilderness?: N

ORH Wilderness: N

Devils Postpile?: N



## Trail System Support Facilities

Picnic Tables:	0	Bollards:	0
Benches:	0	Dog Bags:	0
Trash:	0	Bike Racks:	0
Blaze Markers (MTB, Blue, Orange, XC):	0	All Other Signage:	0

## Maintenance

## Capital Improvement Programs

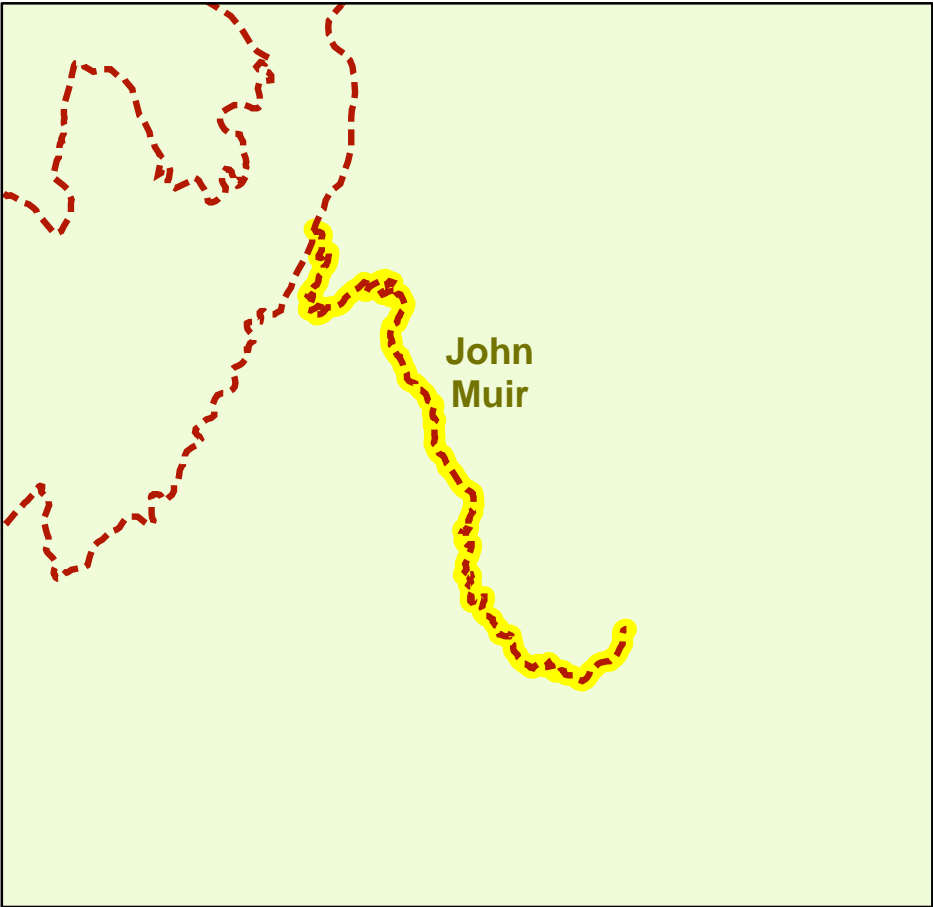
AKA: STEELHEAD LAKE (JM)

### Facility Information

Facility Grouping: Soft-Surface Non-Motor  
 Facility Type: TSMP SS 2-Hike  
 Trail Surface: Natural  
 Length: 6680 Ft  
 Ownership: INF

### Jurisdictions

UGB?: N  
 TOML Municipal?: N  
 TOML Planning: N  
 JM Wilderness?: Y  
 AA Wilderness?: N  
 ORH Wilderness: N  
 Devils Postpile?: N



### Trail System Support Facilities

Picnic Tables:	Bollards:
Benches:	Dog Bags:
Trash:	Bike Racks:
Blaze Markers (MTB, Blue, Orange, XC):	All Other Signage:

### Maintenance

### Capital Improvement Programs



AKA: Valentine

### Facility Information

Facility Grouping: Soft-Surface Non-Motor

Facility Type: TSMP SS 2-Hike

Trail Surface:

Length: 24075 Ft

Ownership: INF

### Jurisdictions

UGB?: N

TOML Municipal?: N

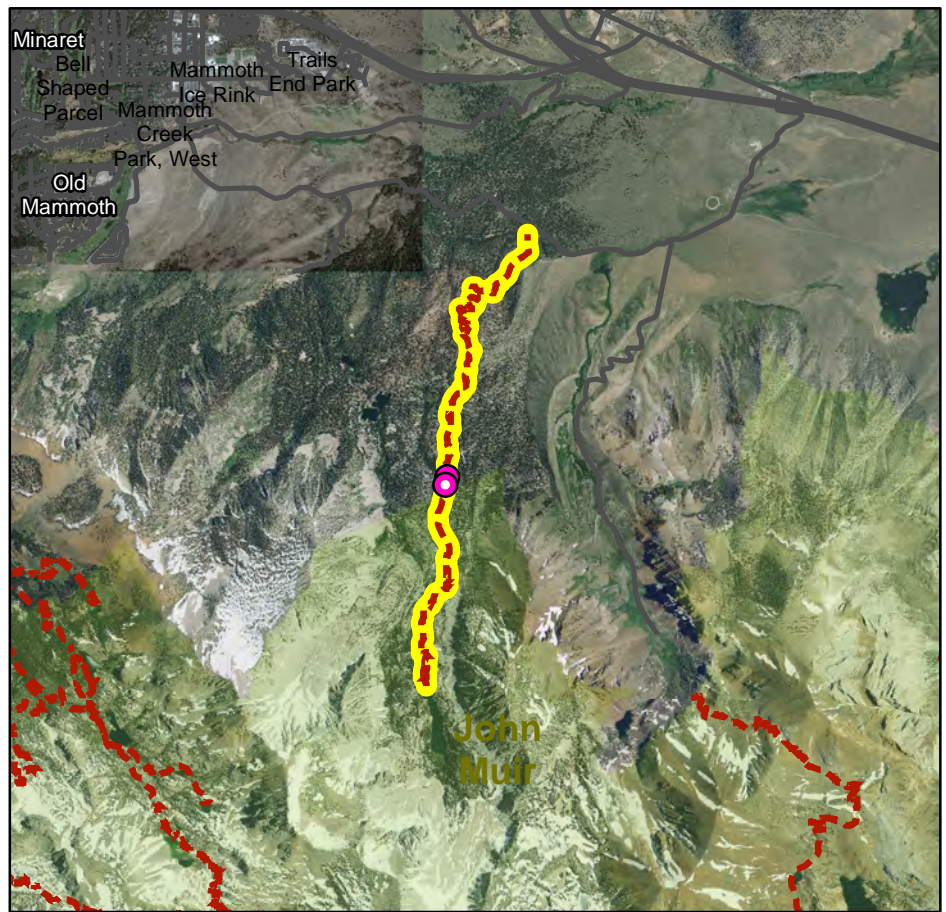
TOML Planning: Y

JM Wilderness?: Y

AA Wilderness?: N

ORH Wilderness: N

Devils Postpile?: N



### Trail System Support Facilities

Picnic Tables:	0	Bollards:	0
Benches:	0	Dog Bags:	0
Trash:	0	Bike Racks:	0
Blaze Markers (MTB, Blue, Orange, XC):	0	All Other Signage:	2

### Maintenance

### Capital Improvement Programs

AKA: WOODS LAKE (JM)

## Facility Information

Facility Grouping: Soft-Surface Non-Motor

Facility Type: TSMP SS 2-Hike

Trail Surface: Natural

Length: 5438 Ft

Ownership: INF

### Jurisdictions

UGB?: N

TOML Municipal?: Y

TOML Planning: N

JM Wilderness?: Y

AA Wilderness?: N

ORH Wilderness: N

Devils Postpile?: N



## Trail System Support Facilities

Picnic Tables:

Benches:

Trash:

Blaze Markers (MTB, Blue, Orange, XC):

Bollards:

Dog Bags:

Bike Racks:

All Other Signage:

## Maintenance

## Capital Improvement Programs



# Ansel Adams Wilderness Trails

<u>Trail Name</u>	<u>Trail Type</u>	<u>Length (ft)</u>
RED CONES C/O (AA)*	TSMP SS 2-Hike	6688
MCCLEOD LAKE SPUR (NW)*	TSMP SS 2-Hike	1589
Mammoth Pass Trail	TSMP SS 2-Hike	21620
Rim Trail	TSMP SS 2-Hike	7979
Rainbow Falls/2623*	TSMP SS 2-Hike	5940
Pacific Crest Trail (PCT)	TSMP SS 2-Hike	8595
Summit Meadow/2601*	TSMP SS 2-Hike	24940
SUMMIT MEADOW - HOLCOMB C/O (AA)*	TSMP SS 2-Hike	10567
ANONA LAKE (AA)*	TSMP SS 2-Hike	8182
Superior Lake Trail	TSMP SS 2-Hike	23600
Superior Lake Trail	TSMP SS 2-Hike	5815
HOLCOMB LAKE (AA)*	TSMP SS 2-Hike	7797
JMT	TSMP SS 2-Hike	75089
PCT	TSMP SS 2-Hike	28466
MINARET CREEK (AA)*	TSMP SS 2-Hike	27203
MINARET MINE*	TSMP SS 2-Hike	9722
EMILY LAKE SPUR (AA)*	TSMP SS 2-Hike	8795
High Trail (PCT)	TSMP SS 2-Hike	33807
AGNEW CAMPGROUND C/O*	TSMP SS 2-Hike	1728
SHADOW CREEK (AA) (TC3)*	TSMP SS 2-Hike	30772
RIVER SOUTH (AA)*	TSMP SS 2-Hike	5144
RIVER NORTH (AA)*	TSMP SS 2-Hike	22914
LAURA LAKE (AA)*	TSMP SS 2-Hike	3161
CLARK LAKES (AA)*	TSMP SS 2-Hike	19106
AGNEW PASS (AA)*	TSMP SS 2-Hike	3736
ASHLEY LAKE (AA)*	TSMP SS 2-Hike	6738
Lois Meadow/2503cns*	TSMP SS 2-Hike	2887
San Joaquin Peak C/O/2620*	TSMP SS 2-Hike	5408
Lion Point Trail	TSMP SS 2-Hike	15949

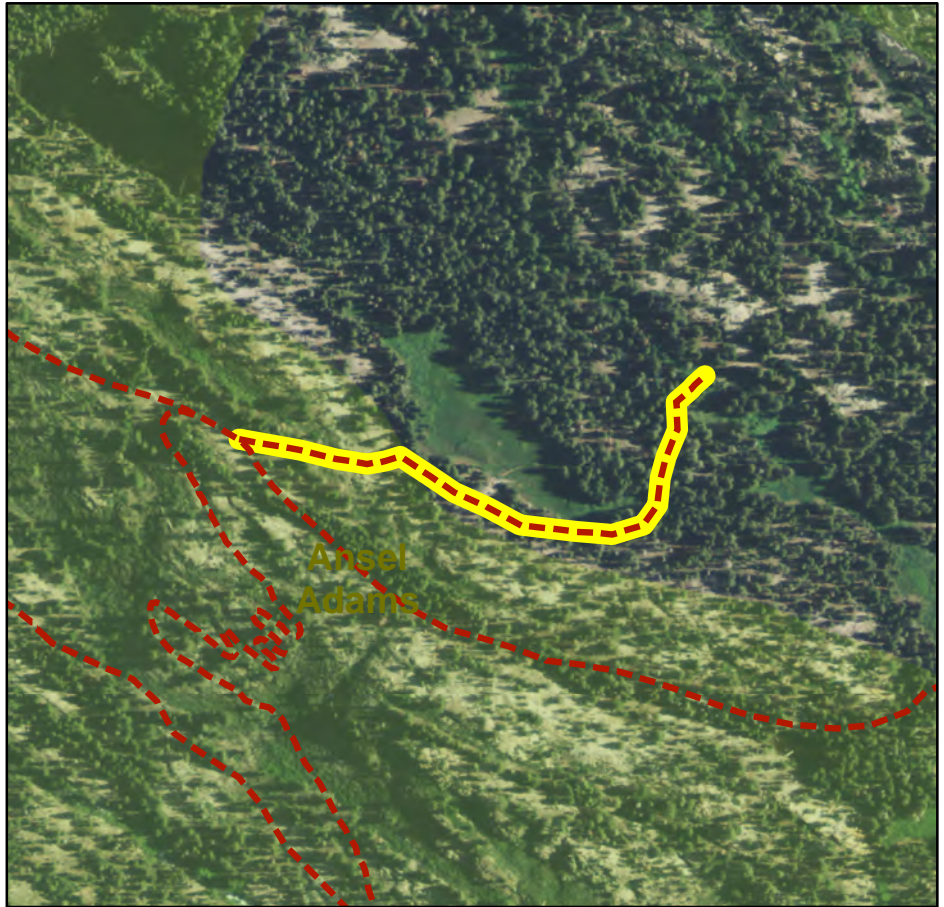
AKA: AGNEW CAMPGROUND C/O

## Facility Information

Facility Grouping: Soft-Surface Non-Motor  
 Facility Type: TSMP SS 2-Hike  
 Trail Surface: Natural  
 Length: 1728 Ft  
 Ownership: INF

### Jurisdictions

UGB?: N  
 TOML Municipal?: N  
 TOML Planning: Y  
 JM Wilderness?: N  
 AA Wilderness?: Y  
 ORH Wilderness: N  
 Devils Postpile?: N



## Trail System Support Facilities

Picnic Tables:	Bollards:
Benches:	Dog Bags:
Trash:	Bike Racks:
Blaze Markers (MTB, Blue, Orange, XC):	All Other Signage:

## Maintenance

## Capital Improvement Programs



AKA: AGNEW PASS (AA)

## Facility Information

Facility Grouping: Soft-Surface Non-Motor

Facility Type: TSMP SS 2-Hike

Trail Surface: Natural

Length: 3736 Ft

Ownership: INF

### Jurisdictions

UGB?: N

TOML Municipal?: N

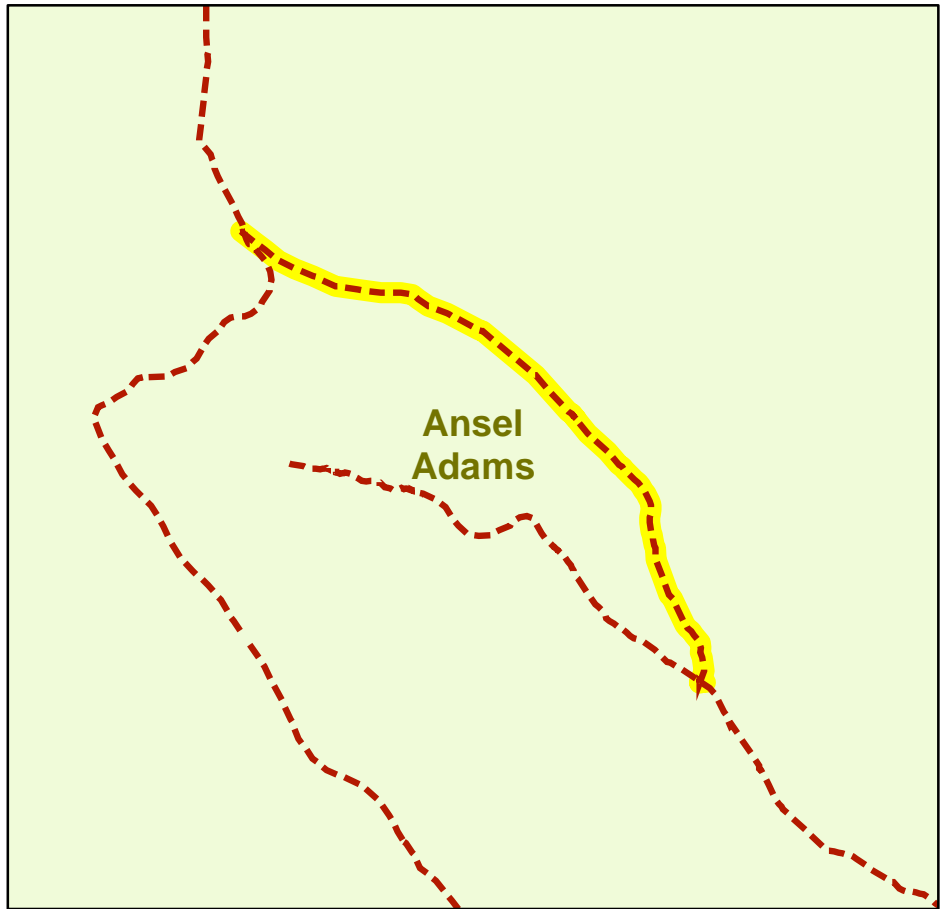
TOML Planning: N

JM Wilderness?: N

AA Wilderness?: Y

ORH Wilderness: N

Devils Postpile?: N



## Trail System Support Facilities

Picnic Tables:

Benches:

Trash:

Blaze Markers (MTB, Blue, Orange, XC):

Bollards:

Dog Bags:

Bike Racks:

All Other Signage:

## Maintenance

## Capital Improvement Programs

AKA: ANONA LAKE (AA)

## Facility Information

Facility Grouping: Soft-Surface Non-Motor

Facility Type: TSMP SS 2-Hike

Trail Surface: Natural

Length: 8182 Ft

Ownership: INF

### Jurisdictions

UGB?: N

TOML Municipal?: N

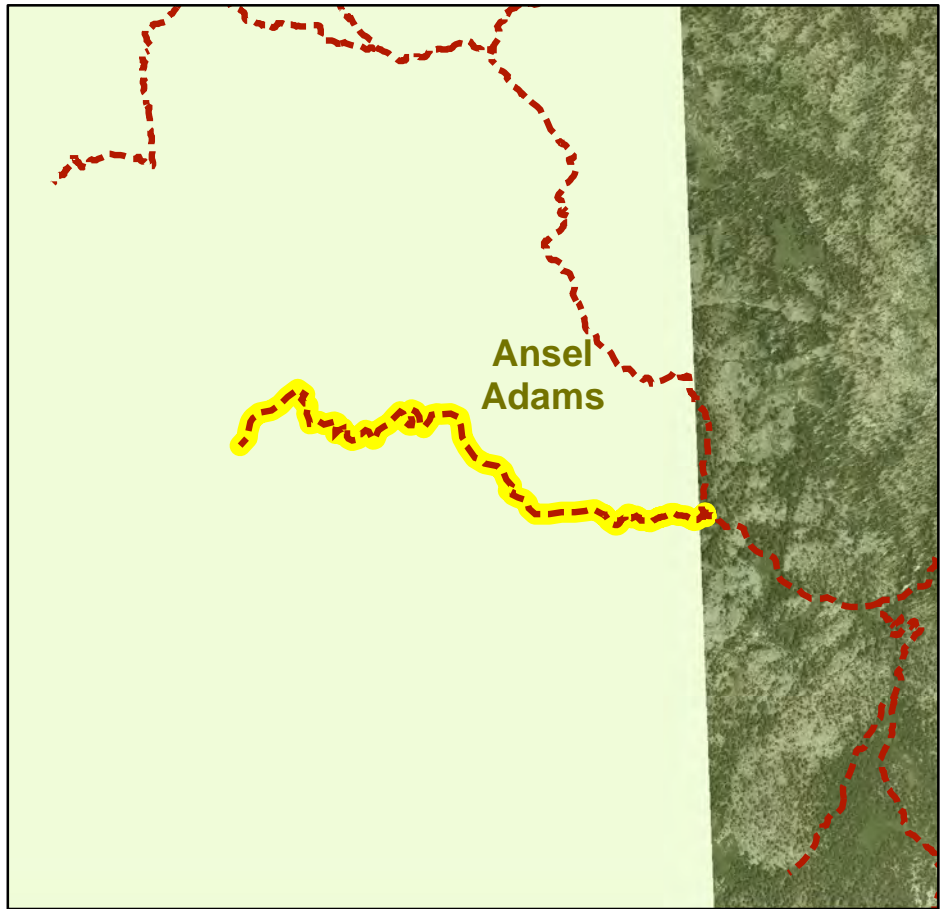
TOML Planning: N

JM Wilderness?: N

AA Wilderness?: Y

ORH Wilderness: N

Devils Postpile?: N



## Trail System Support Facilities

Picnic Tables:

Benches:

Trash:

Blaze Markers (MTB, Blue, Orange, XC):

Bollards:

Dog Bags:

Bike Racks:

All Other Signage:

## Maintenance

## Capital Improvement Programs



AKA: ASHLEY LAKE (AA)

## Facility Information

Facility Grouping: Soft-Surface Non-Motor

Facility Type: TSMP SS 2-Hike

Trail Surface: Natural

Length: 6738 Ft

Ownership: INF

### Jurisdictions

UGB?: N

TOML Municipal?: N

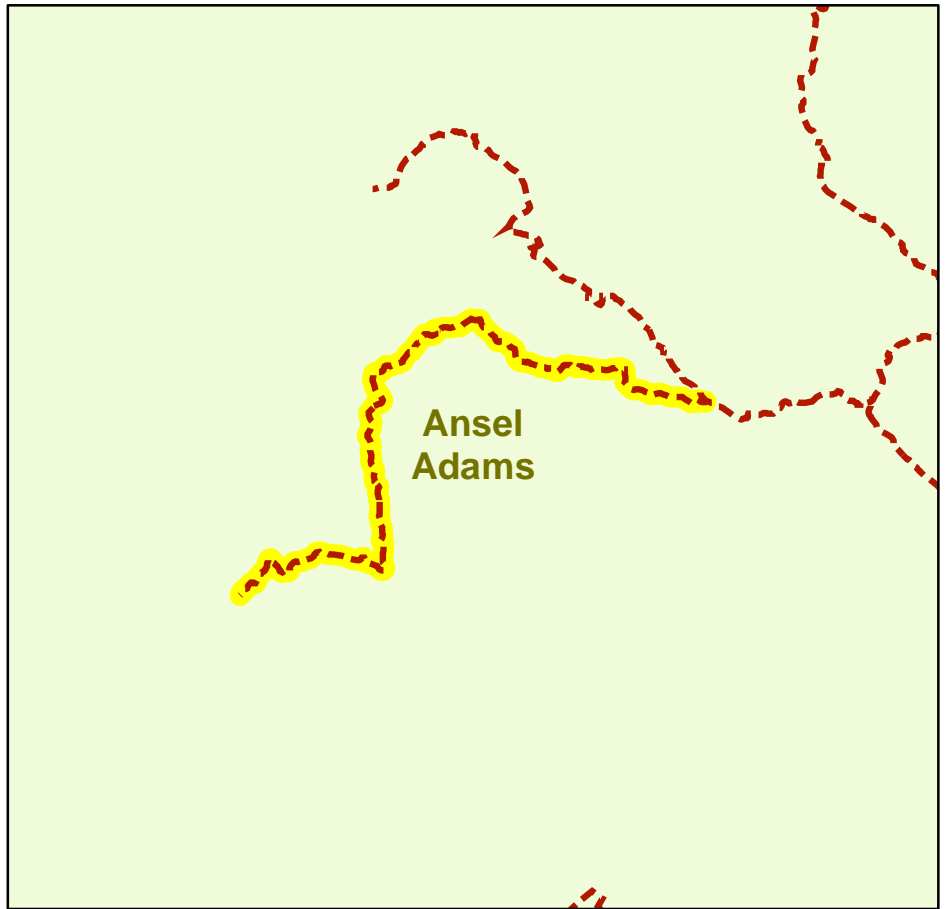
TOML Planning: N

JM Wilderness?: N

AA Wilderness?: Y

ORH Wilderness: N

Devils Postpile?: N



## Trail System Support Facilities

Picnic Tables:

Benches:

Trash:

Blaze Markers (MTB, Blue, Orange, XC):

Bollards:

Dog Bags:

Bike Racks:

All Other Signage:

## Maintenance

## Capital Improvement Programs

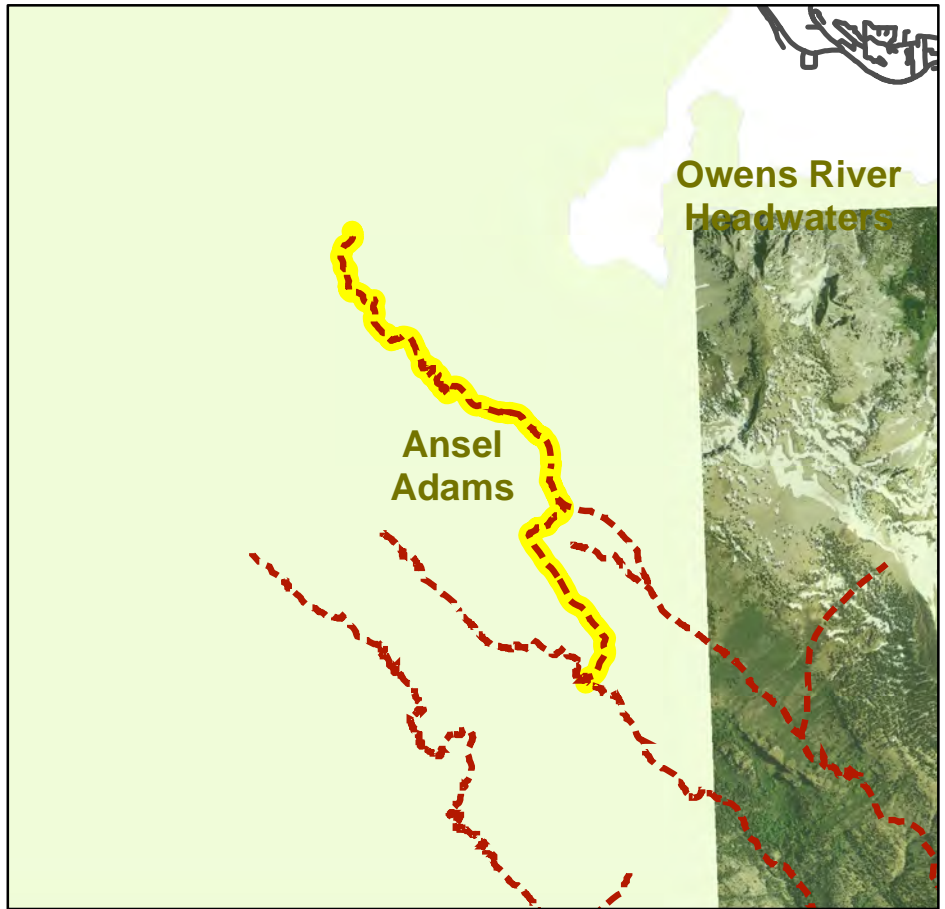
AKA: CLARK LAKES (AA)

## Facility Information

Facility Grouping: Soft-Surface Non-Motor  
 Facility Type: TSMP SS 2-Hike  
 Trail Surface: Natural  
 Length: 19106 Ft  
 Ownership: INF

### Jurisdictions

UGB?: N  
 TOML Municipal?: N  
 TOML Planning: N  
 JM Wilderness?: N  
 AA Wilderness?: Y  
 ORH Wilderness: N  
 Devils Postpile?: N



## Trail System Support Facilities

Picnic Tables:  
 Benches:  
 Trash:  
 Blaze Markers (MTB, Blue, Orange, XC):

Bollards:  
 Dog Bags:  
 Bike Racks:  
 All Other Signage:

## Maintenance

## Capital Improvement Programs



AKA: CRATER MEADOWS C/O

## Facility Information

Facility Grouping: Soft-Surface Non-Motor

Facility Type: TSMP SS 2-Hike

Trail Surface: Natural

Length: 13742 Ft

Ownership: INF

### Jurisdictions

UGB?: N

TOML Municipal?: N

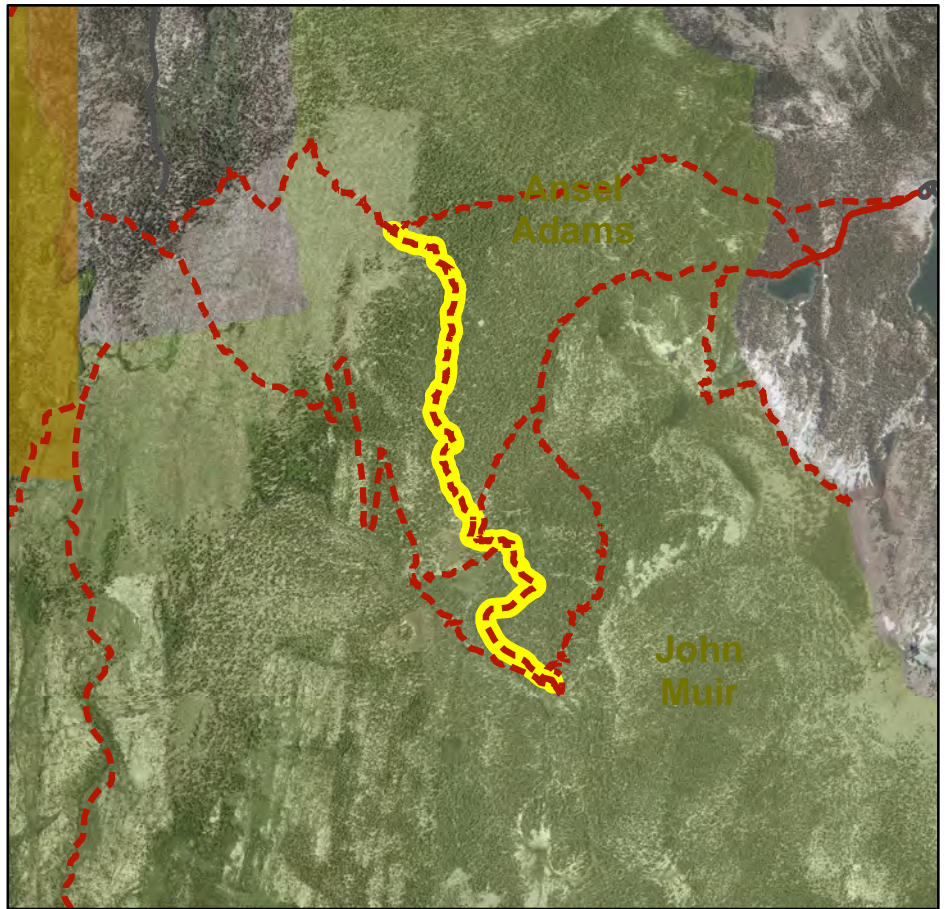
TOML Planning: Y

JM Wilderness?: Y

AA Wilderness?: Y

ORH Wilderness: N

Devils Postpile?: N



## Trail System Support Facilities

Picnic Tables:

Benches:

Trash:

Blaze Markers (MTB, Blue, Orange, XC):

Bollards:

Dog Bags:

Bike Racks:

All Other Signage:

## Maintenance

## Capital Improvement Programs

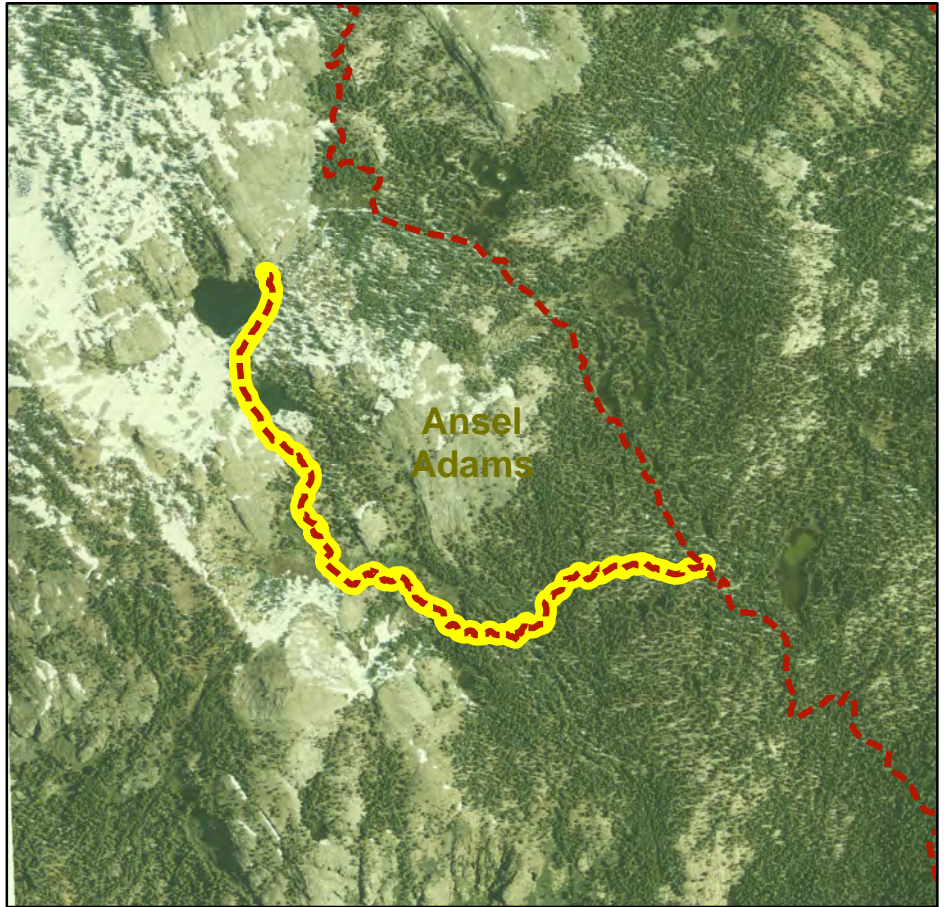
AKA: EMILY LAKE SPUR (AA)

## Facility Information

Facility Grouping: Soft-Surface Non-Motor  
 Facility Type: TSMP SS 2-Hike  
 Trail Surface: Natural  
 Length: 8795 Ft  
 Ownership: INF

### Jurisdictions

UGB?: N  
 TOML Municipal?: N  
 TOML Planning: N  
 JM Wilderness?: N  
 AA Wilderness?: Y  
 ORH Wilderness: N  
 Devils Postpile?: N



## Trail System Support Facilities

Picnic Tables:	Bollards:
Benches:	Dog Bags:
Trash:	Bike Racks:
Blaze Markers (MTB, Blue, Orange, XC):	All Other Signage:

## Maintenance

## Capital Improvement Programs



AKA: Fish Creek

## Facility Information

Facility Grouping: Soft-Surface Non-Motor

Facility Type: TSMP SS 2-Hike

Trail Surface: Natural

Length: 98222 Ft

Ownership: INF

### Jurisdictions

UGB?: N

TOML Municipal?: N

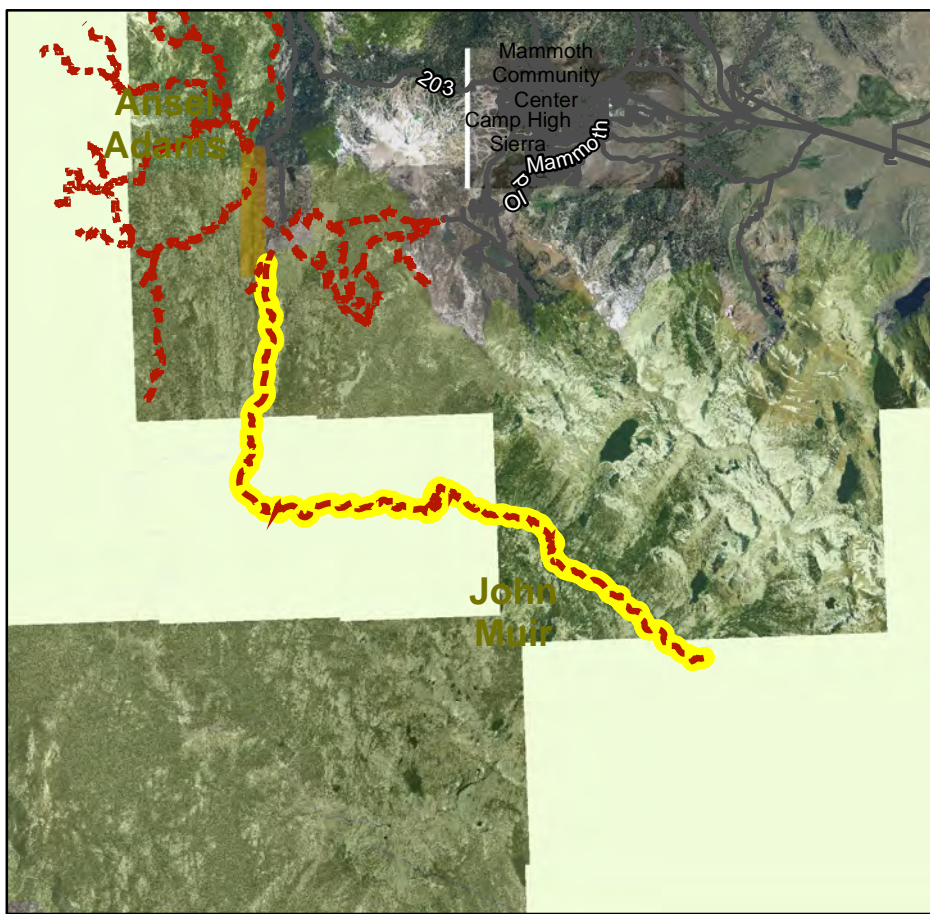
TOML Planning: Y

JM Wilderness?: Y

AA Wilderness?: Y

ORH Wilderness: N

Devils Postpile?: N



## Trail System Support Facilities

Picnic Tables:

Benches:

Trash:

Blaze Markers (MTB, Blue, Orange, XC):

Bollards:

Dog Bags:

Bike Racks:

All Other Signage:

## Maintenance

## Capital Improvement Programs

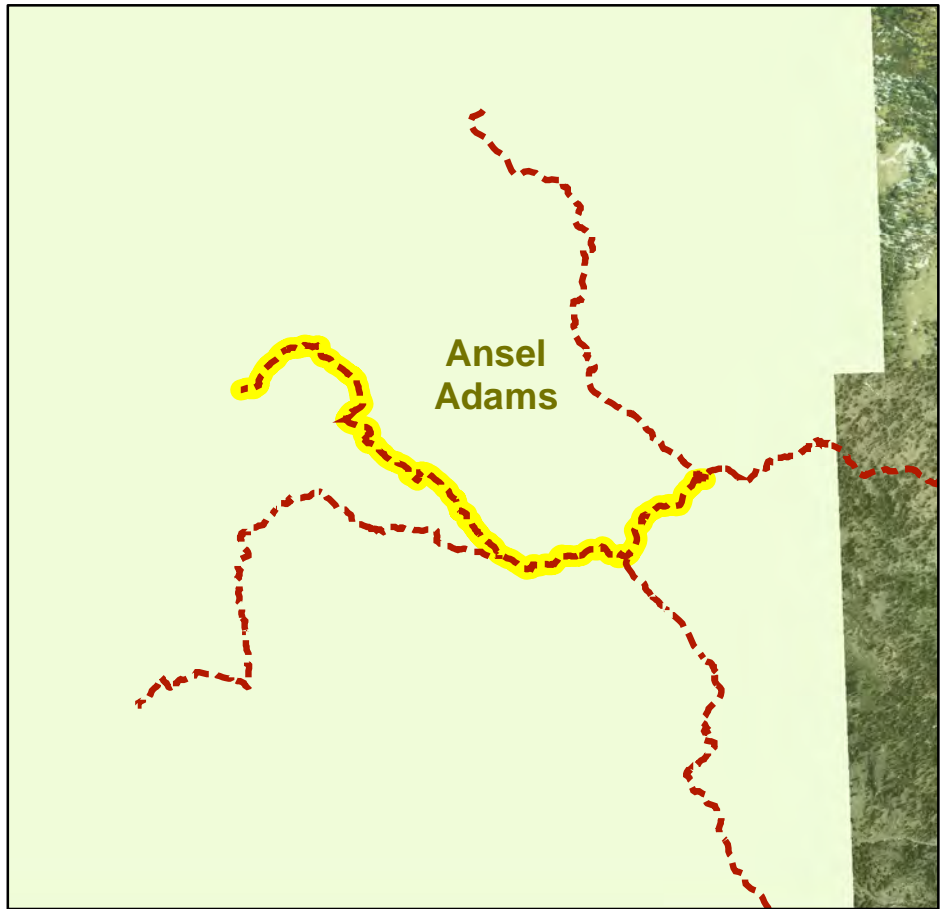
AKA: HOLCOMB LAKE (AA)

## Facility Information

Facility Grouping: Soft-Surface Non-Motor  
 Facility Type: TSMP SS 2-Hike  
 Trail Surface: Natural  
 Length: 7797 Ft  
 Ownership: INF

### Jurisdictions

UGB?: N  
 TOML Municipal?: N  
 TOML Planning: N  
 JM Wilderness?: N  
 AA Wilderness?: Y  
 ORH Wilderness: N  
 Devils Postpile?: N



## Trail System Support Facilities

Picnic Tables:	Bollards:
Benches:	Dog Bags:
Trash:	Bike Racks:
Blaze Markers (MTB, Blue, Orange, XC):	All Other Signage:

## Maintenance

## Capital Improvement Programs



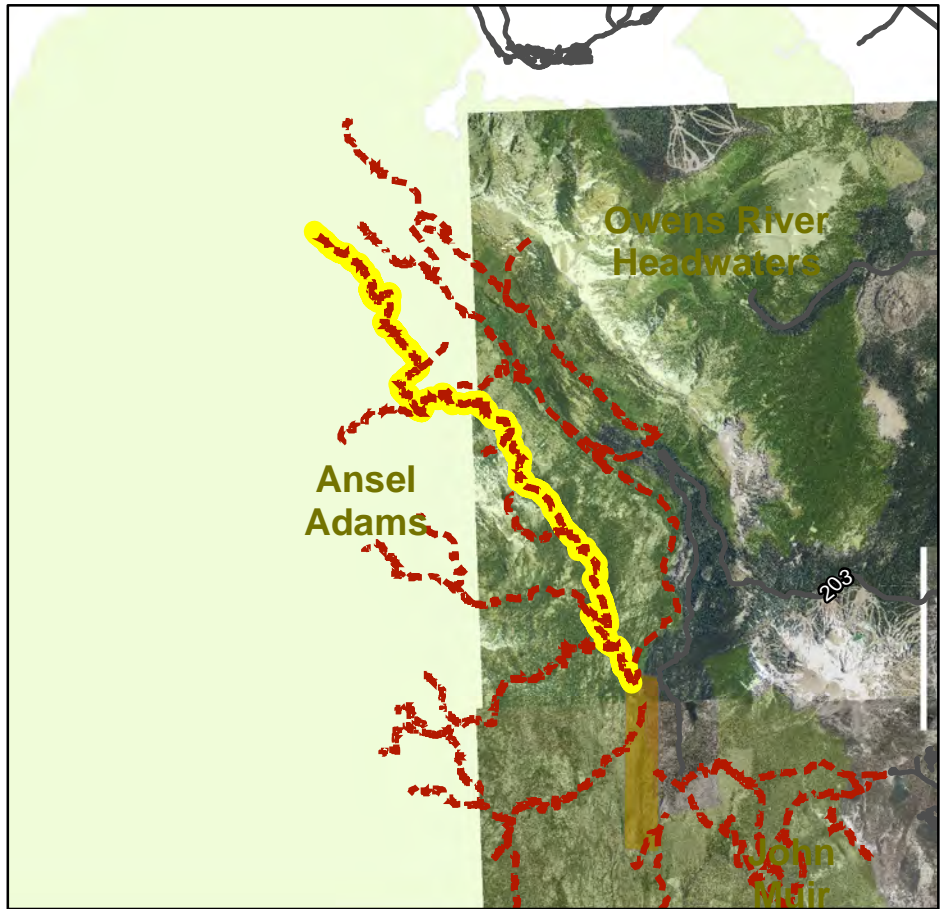
AKA: JMT (AA)

## Facility Information

Facility Grouping: Soft-Surface Non-Motor  
 Facility Type: TSMP SS 2-Hike  
 Trail Surface: Natural  
 Length: 75089 Ft  
 Ownership: INF

### Jurisdictions

UGB?: N  
 TOML Municipal?: N  
 TOML Planning: Y  
 JM Wilderness?: N  
 AA Wilderness?: Y  
 ORH Wilderness: N  
 Devils Postpile?: Y



## Trail System Support Facilities

Picnic Tables:  
 Benches:  
 Trash:  
 Blaze Markers (MTB, Blue, Orange, XC):

Bollards:  
 Dog Bags:  
 Bike Racks:  
 All Other Signage:

## Maintenance

## Capital Improvement Programs

AKA: LAURA LAKE (AA)

## Facility Information

Facility Grouping: Soft-Surface Non-Motor

Facility Type: TSMP SS 2-Hike

Trail Surface: Natural

Length: 3161 Ft

Ownership: INF

### Jurisdictions

UGB?: N

TOML Municipal?: N

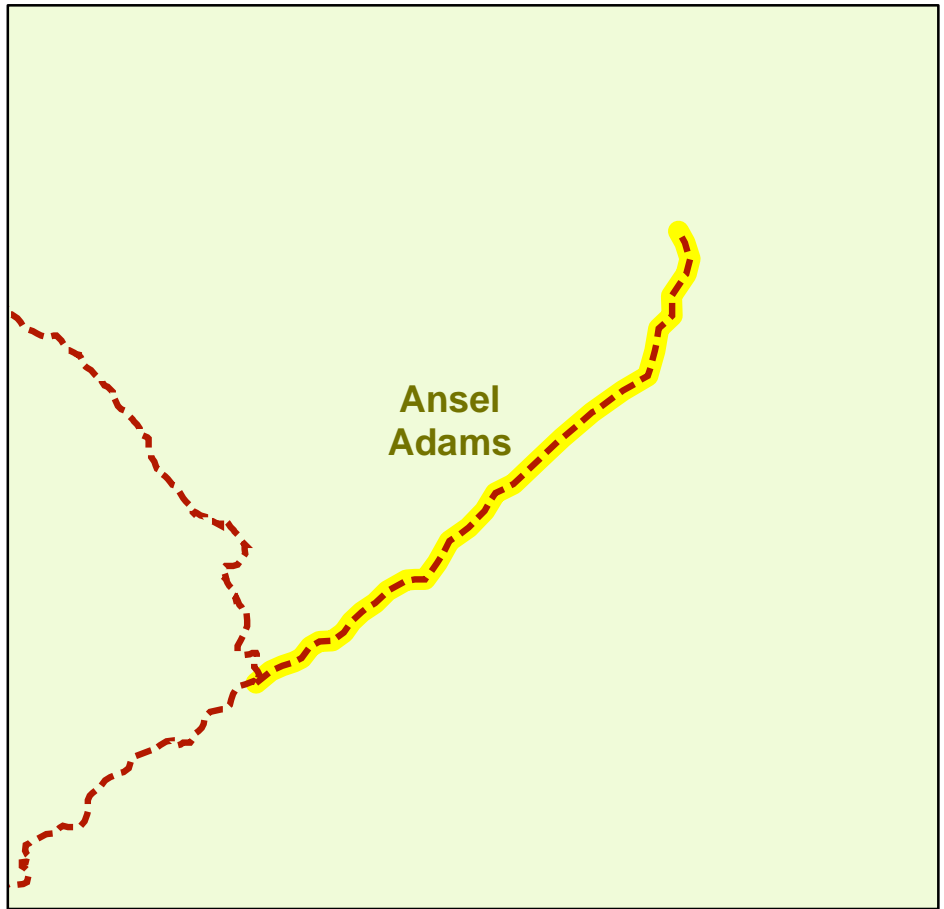
TOML Planning: N

JM Wilderness?: N

AA Wilderness?: Y

ORH Wilderness: N

Devils Postpile?: N



## Trail System Support Facilities

Picnic Tables:

Benches:

Trash:

Blaze Markers (MTB, Blue, Orange, XC):

Bollards:

Dog Bags:

Bike Racks:

All Other Signage:

## Maintenance

## Capital Improvement Programs



AKA: Lion Point

## Facility Information

Facility Grouping: Soft-Surface Non-Motor

Facility Type: TSMP SS 2-Hike

Trail Surface: Natural

Length: 15949 Ft

Ownership: INF

### Jurisdictions

UGB?: N

TOML Municipal?: N

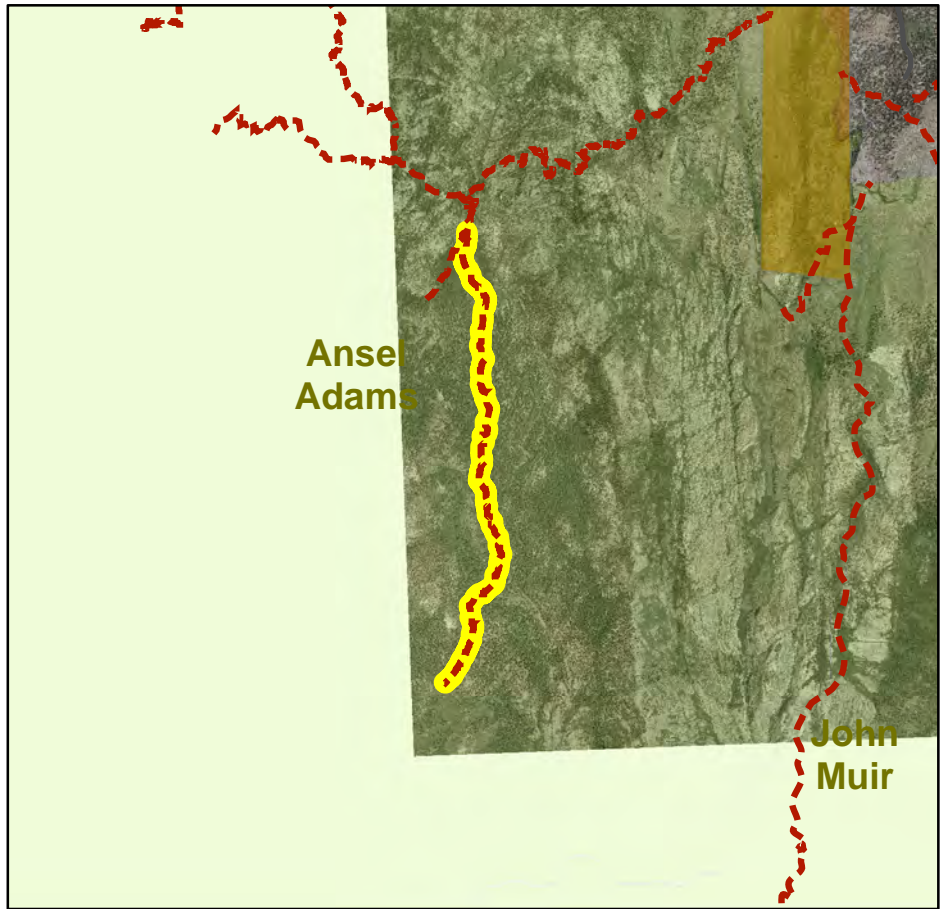
TOML Planning: N

JM Wilderness?: N

AA Wilderness?: Y

ORH Wilderness: N

Devils Postpile?: N



## Trail System Support Facilities

Picnic Tables:

Benches:

Trash:

Blaze Markers (MTB, Blue, Orange, XC):

Bollards:

Dog Bags:

Bike Racks:

All Other Signage:

## Maintenance

## Capital Improvement Programs

AKA: Lois Meadow/2503cns

## Facility Information

Facility Grouping: Soft-Surface Non-Motor

Facility Type: TSMP SS 2-Hike

Trail Surface: Natural

Length: 2887 Ft

Ownership: INF

### Jurisdictions

UGB?: N

TOML Municipal?: N

TOML Planning: N

JM Wilderness?: N

AA Wilderness?: Y

ORH Wilderness: N

Devils Postpile?: N



## Trail System Support Facilities

Picnic Tables:

Benches:

Trash:

Blaze Markers (MTB, Blue, Orange, XC):

Bollards:

Dog Bags:

Bike Racks:

All Other Signage:

## Maintenance

## Capital Improvement Programs



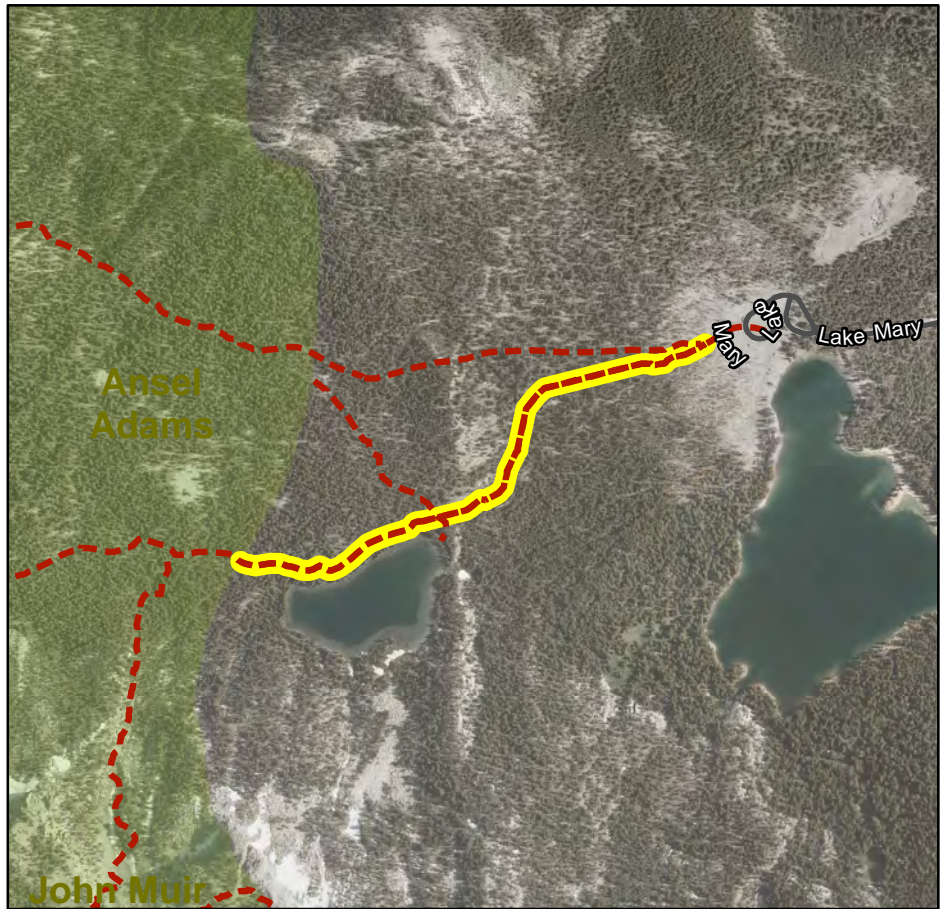
AKA: MAMMOTH PASS - CRATER MEADOW (mcleod to AA)

## Facility Information

Facility Grouping: Soft-Surface Non-Motor  
 Facility Type: TSMP SS 2-Hike  
 Trail Surface: Natural  
 Length: 4080 Ft  
 Ownership: INF

### Jurisdictions

UGB?: N  
 TOML Municipal?: Y  
 TOML Planning: Y  
 JM Wilderness?: Y  
 AA Wilderness?: Y  
 ORH Wilderness: N  
 Devils Postpile?: N



## Trail System Support Facilities

Picnic Tables:	Bollards:
Benches:	Dog Bags:
Trash:	Bike Racks:
Blaze Markers (MTB, Blue, Orange, XC):	All Other Signage:

## Maintenance

## Capital Improvement Programs

AKA: MAMMOTH PASS - CRATER MEADOW

## Facility Information

Facility Grouping: Soft-Surface Non-Motor

Facility Type: TSMP SS 2-Hike

Trail Surface: Natural

Length: 18952 Ft

Ownership: INF

### Jurisdictions

UGB?: N

TOML Municipal?: Y

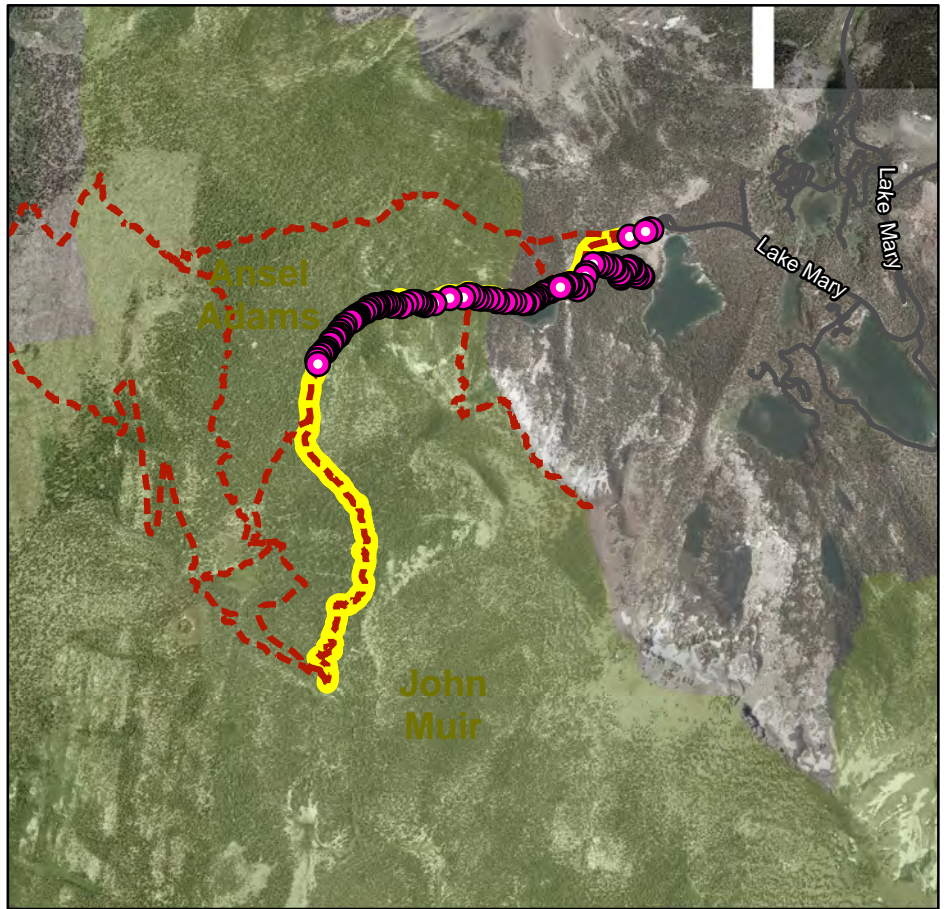
TOML Planning: Y

JM Wilderness?: Y

AA Wilderness?: Y

ORH Wilderness: N

Devils Postpile?: N



## Trail System Support Facilities

Picnic Tables:

Benches:

Trash:

Blaze Markers (MTB, Blue, Orange, XC):

Bollards:

Dog Bags:

Bike Racks:

All Other Signage:

## Maintenance

## Capital Improvement Programs



AKA: MAMMOTH PASS - RED'S RESORT

## Facility Information

Facility Grouping: Soft-Surface Non-Motor

Facility Type: TSMP SS 2-Hike

Trail Surface: Natural

Length: 21620 Ft

Ownership: INF

### Jurisdictions

UGB?: N

TOML Municipal?: Y

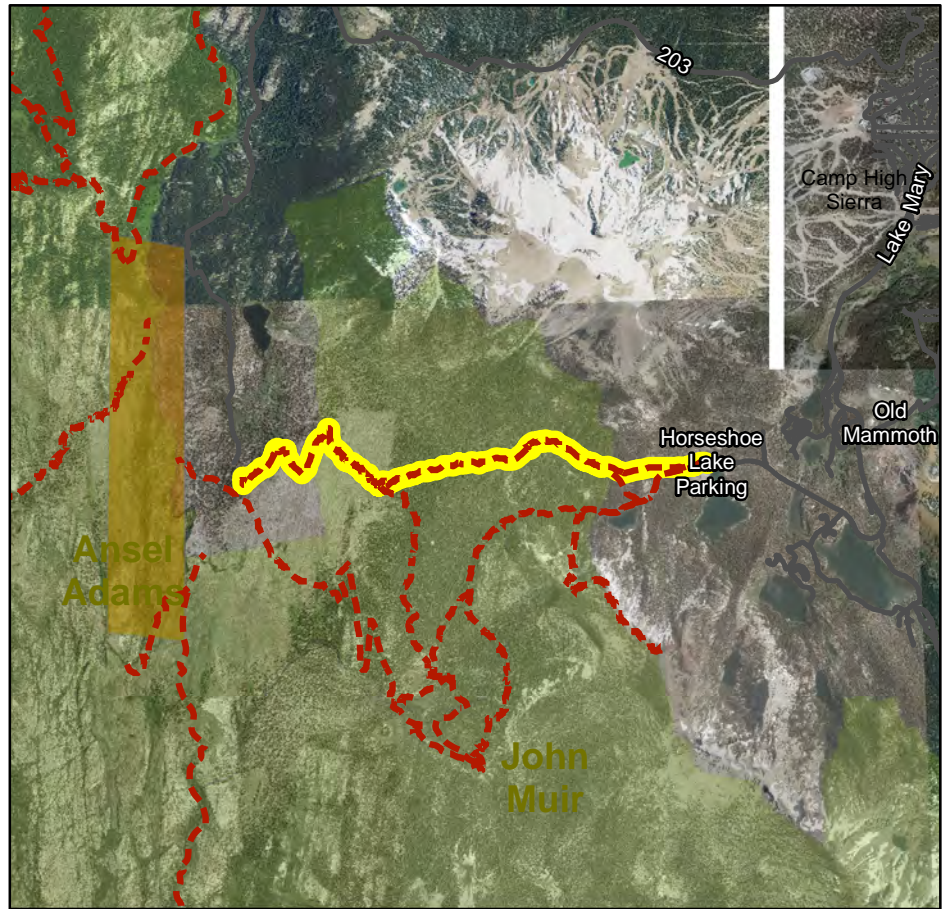
TOML Planning: Y

JM Wilderness?: N

AA Wilderness?: Y

ORH Wilderness: N

Devils Postpile?: N



## Trail System Support Facilities

Picnic Tables:

Benches:

Trash:

Blaze Markers (MTB, Blue, Orange, XC):

Bollards:

Dog Bags:

Bike Racks:

All Other Signage:

## Maintenance

## Capital Improvement Programs

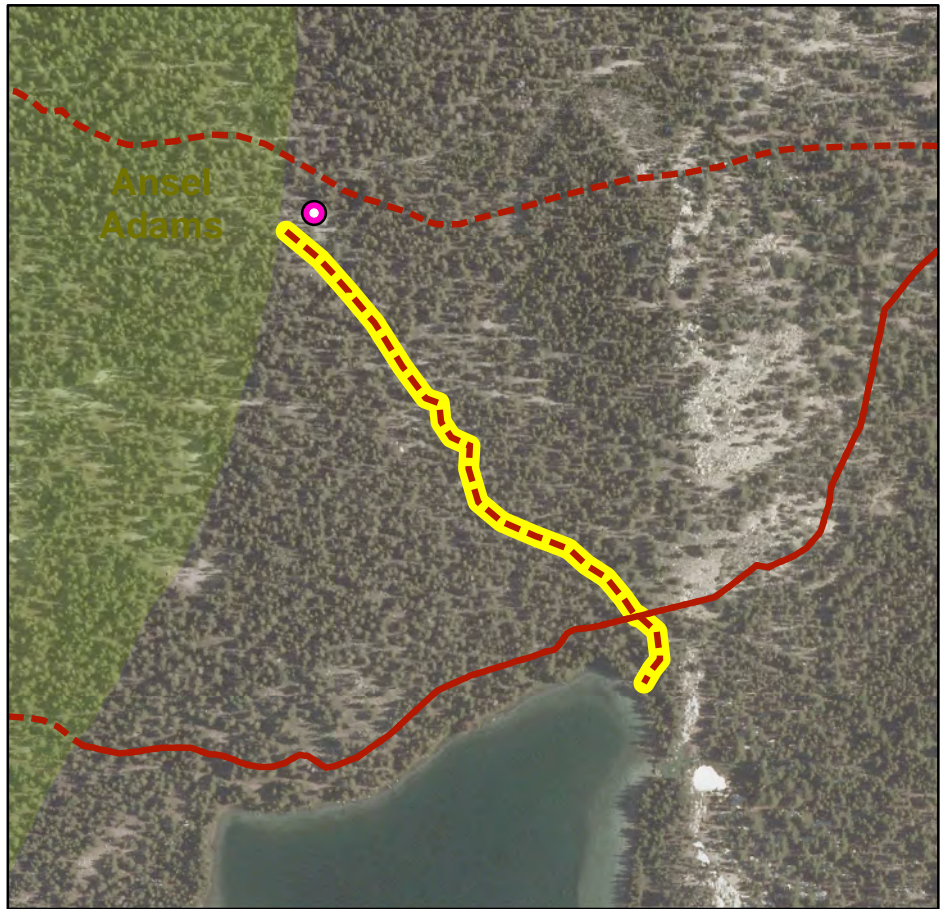
AKA: MCCLEOD LAKE SPUR (NW)

## Facility Information

Facility Grouping: Soft-Surface Non-Motor  
 Facility Type: TSMP SS 2-Hike  
 Trail Surface: Natural  
 Length: 1589 Ft  
 Ownership: INF

### Jurisdictions

UGB?: N  
 TOML Municipal?: Y  
 TOML Planning: Y  
 JM Wilderness?: N  
 AA Wilderness?: Y  
 ORH Wilderness: N  
 Devils Postpile?: N



## Trail System Support Facilities

Picnic Tables:	0	Bollards:	0
Benches:	0	Dog Bags:	0
Trash:	0	Bike Racks:	0
Blaze Markers (MTB, Blue, Orange, XC):	0	All Other Signage:	1

## Maintenance

## Capital Improvement Programs



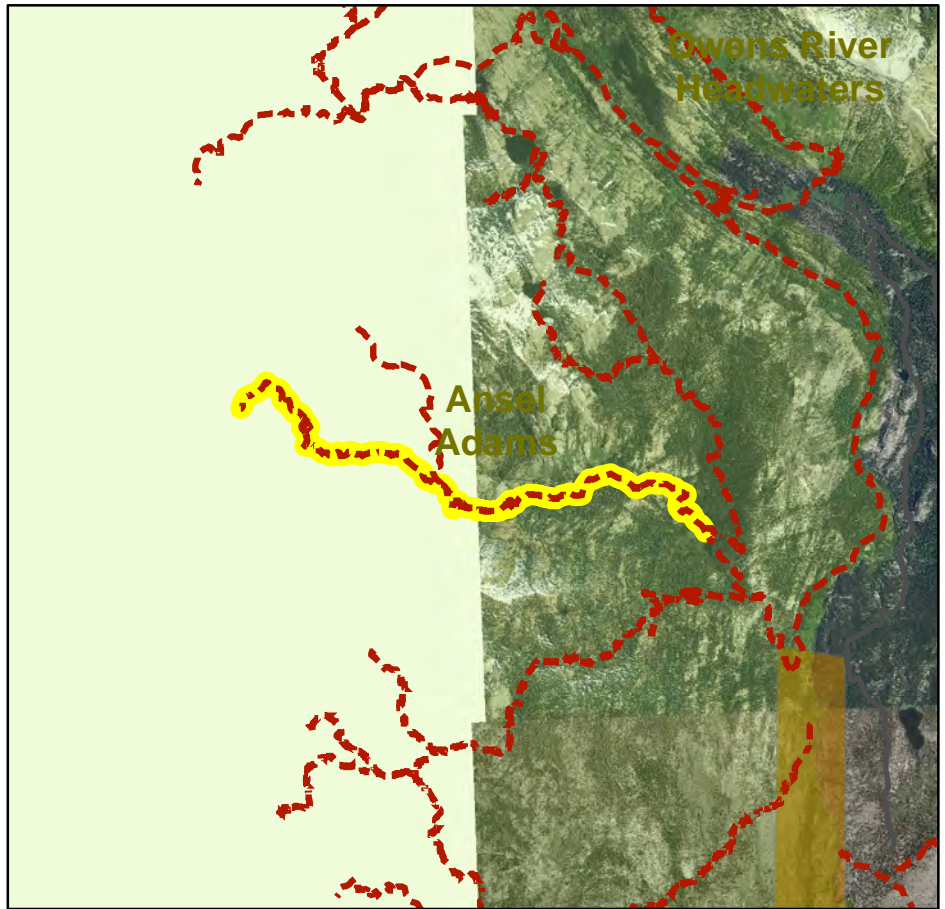
AKA: MINARET CREEK (AA)

## Facility Information

Facility Grouping: Soft-Surface Non-Motor  
 Facility Type: TSMP SS 2-Hike  
 Trail Surface: Natural  
 Length: 27203 Ft  
 Ownership: INF

### Jurisdictions

UGB?: N  
 TOML Municipal?: N  
 TOML Planning: N  
 JM Wilderness?: N  
 AA Wilderness?: Y  
 ORH Wilderness: N  
 Devils Postpile?: N



## Trail System Support Facilities

Picnic Tables:  
 Benches:  
 Trash:  
 Blaze Markers (MTB, Blue, Orange, XC):

Bollards:  
 Dog Bags:  
 Bike Racks:  
 All Other Signage:

## Maintenance

## Capital Improvement Programs

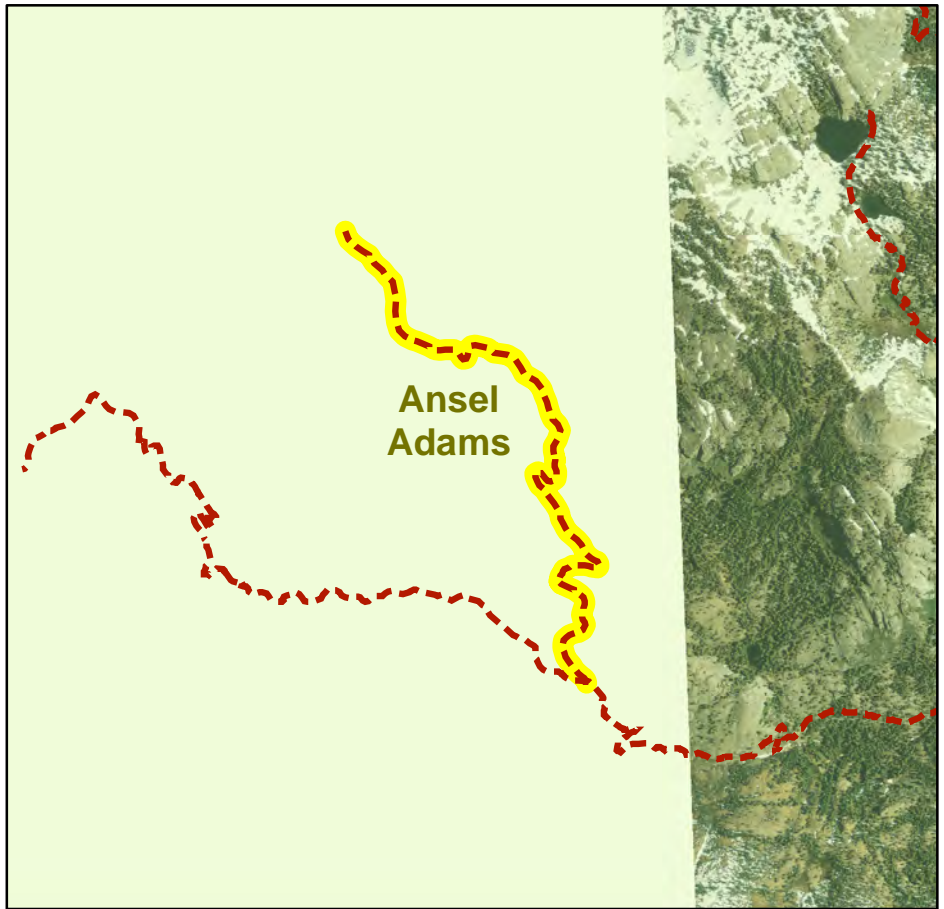
AKA: MINARET MINE

## Facility Information

Facility Grouping: Soft-Surface Non-Motor  
 Facility Type: TSMP SS 2-Hike  
 Trail Surface: Natural  
 Length: 9722 Ft  
 Ownership: INF

### Jurisdictions

UGB?: N  
 TOML Municipal?: N  
 TOML Planning: N  
 JM Wilderness?: N  
 AA Wilderness?: Y  
 ORH Wilderness: N  
 Devils Postpile?: N



## Trail System Support Facilities

Picnic Tables:  
 Benches:  
 Trash:  
 Blaze Markers (MTB, Blue, Orange, XC):

Bollards:  
 Dog Bags:  
 Bike Racks:  
 All Other Signage:

## Maintenance

## Capital Improvement Programs



AKA: PACIFIC CREST NST (AA)

**Facility Information**

Facility Grouping: Soft-Surface Non-Motor

Facility Type: TSMP SS 2-Hike

Trail Surface: Natural

Length: 28466 Ft

Ownership: INF

**Jurisdictions**

UGB?: N

TOML Municipal?: N

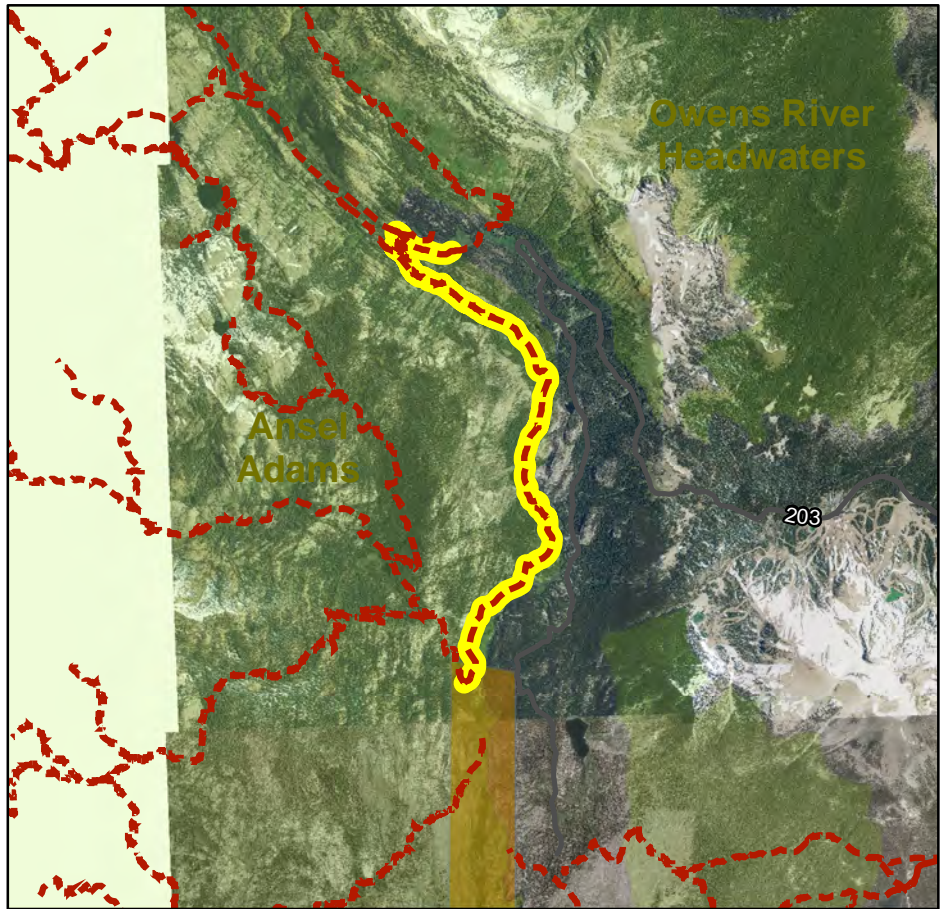
TOML Planning: Y

JM Wilderness?: N

AA Wilderness?: Y

ORH Wilderness: N

Devils Postpile?: Y

**Trail System Support Facilities**

Picnic Tables:

Benches:

Trash:

Blaze Markers (MTB, Blue, Orange, XC):

Bollards:

Dog Bags:

Bike Racks:

All Other Signage:

**Maintenance****Capital Improvement Programs**

AKA: PACIFIC CREST NST

**Facility Information**

Facility Grouping: Soft-Surface Non-Motor

Facility Type: TSMP SS 2-Hike

Trail Surface: Natural

Length: 23193 Ft

Ownership: INF

**Jurisdictions**

UGB?: N

TOML Municipal?: N

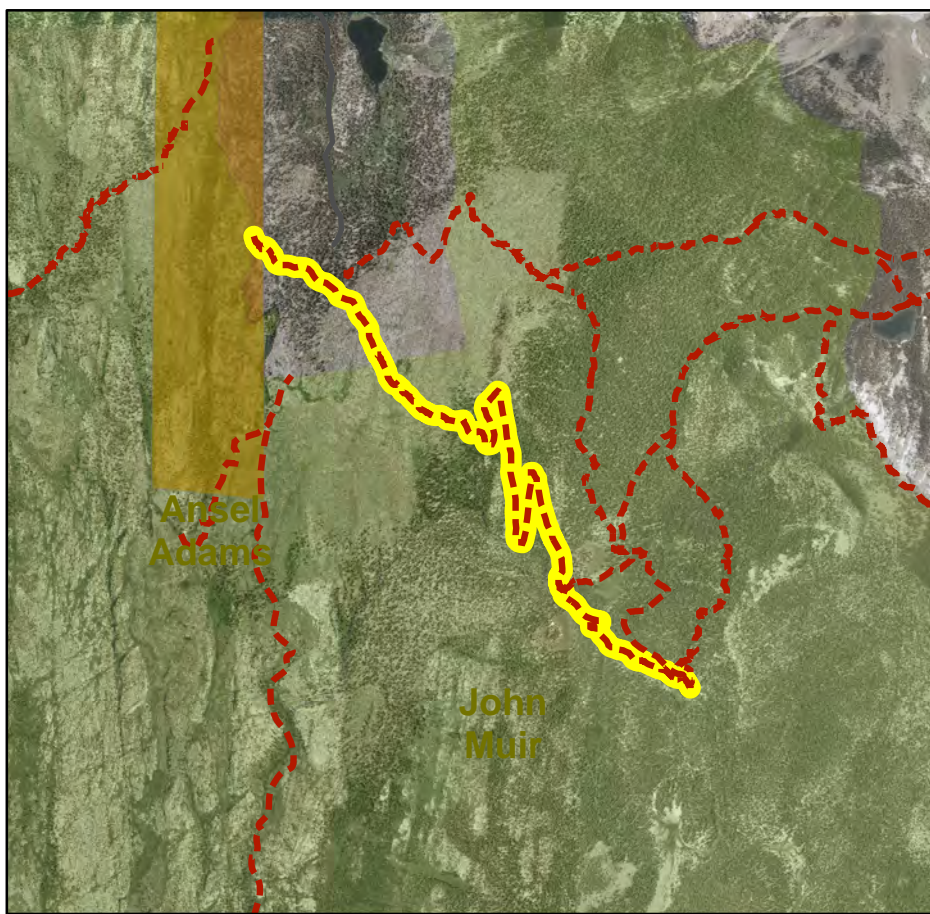
TOML Planning: Y

JM Wilderness?: Y

AA Wilderness?: Y

ORH Wilderness: N

Devils Postpile?: Y

**Trail System Support Facilities**

Picnic Tables:

Benches:

Trash:

Blaze Markers (MTB, Blue, Orange, XC):

Bollards:

Dog Bags:

Bike Racks:

All Other Signage:

**Maintenance****Capital Improvement Programs**



AKA: Pacific Crest Trail

## Facility Information

Facility Grouping: Soft-Surface Non-Motor

Facility Type: TSMP SS 2-Hike

Trail Surface: Natural

Length: 33807 Ft

Ownership: INF

### Jurisdictions

UGB?: N

TOML Municipal?: N

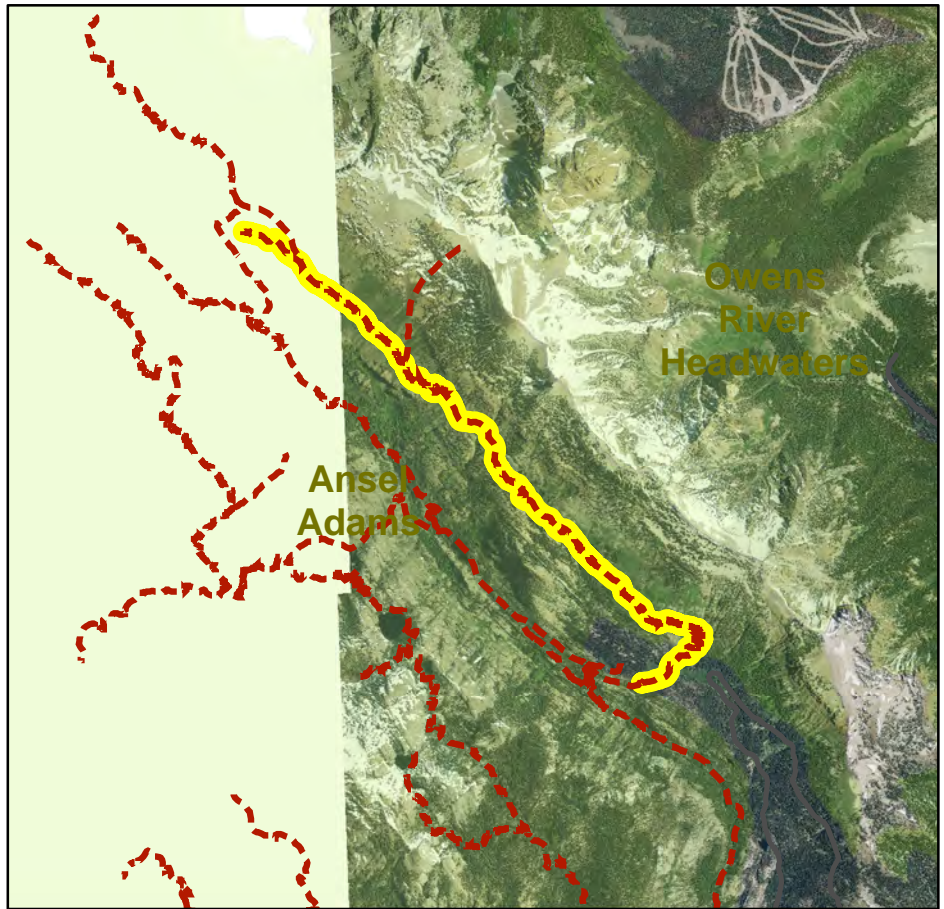
TOML Planning: Y

JM Wilderness?: N

AA Wilderness?: Y

ORH Wilderness: N

Devils Postpile?: N



## Trail System Support Facilities

Picnic Tables:

Benches:

Trash:

Blaze Markers (MTB, Blue, Orange, XC):

Bollards:

Dog Bags:

Bike Racks:

All Other Signage:

## Maintenance

## Capital Improvement Programs

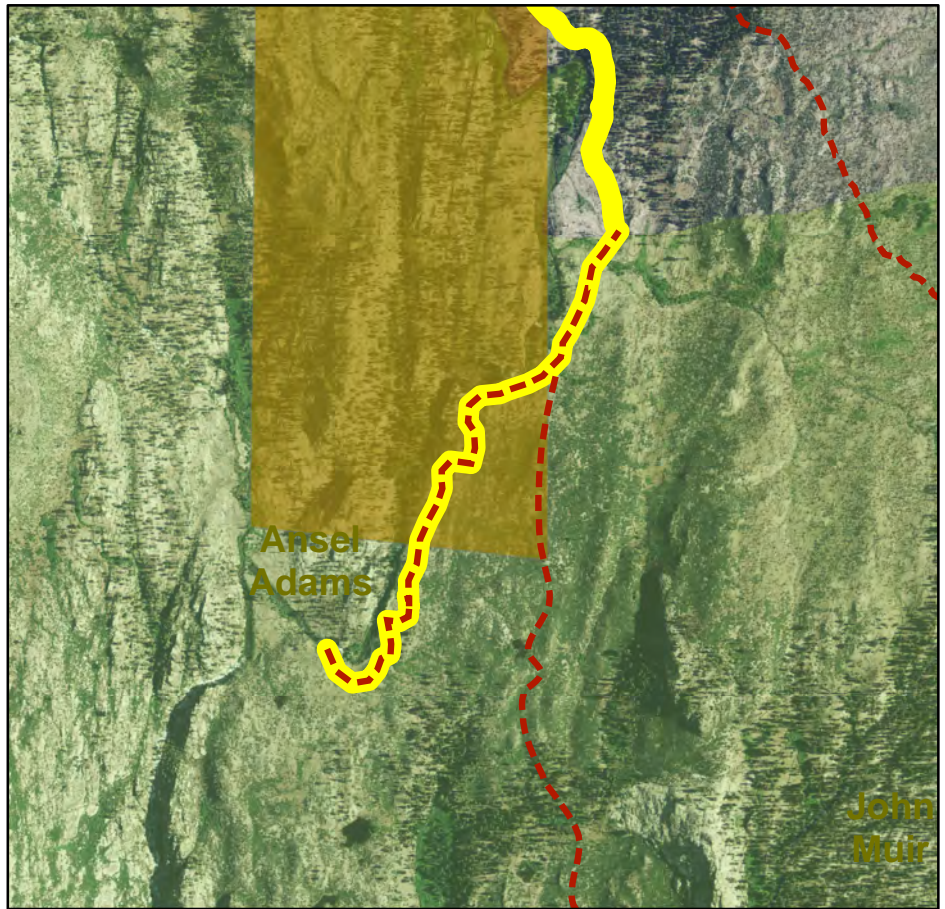
AKA: Rainbow Falls/2623

## Facility Information

Facility Grouping: Soft-Surface Non-Motor  
 Facility Type: TSMP SS 2-Hike  
 Trail Surface: Natural  
 Length: 5940 Ft  
 Ownership: INF

### Jurisdictions

UGB?: N  
 TOML Municipal?: N  
 TOML Planning: Y  
 JM Wilderness?: N  
 AA Wilderness?: Y  
 ORH Wilderness: N  
 Devils Postpile?: Y



## Trail System Support Facilities

Picnic Tables:	Bollards:
Benches:	Dog Bags:
Trash:	Bike Racks:
Blaze Markers (MTB, Blue, Orange, XC):	All Other Signage:

## Maintenance

## Capital Improvement Programs



AKA: RED CONES C/O (AA)

## Facility Information

Facility Grouping: Soft-Surface Non-Motor

Facility Type: TSMP SS 2-Hike

Trail Surface: Natural

Length: 6688 Ft

Ownership: INF

### Jurisdictions

UGB?: N

TOML Municipal?: N

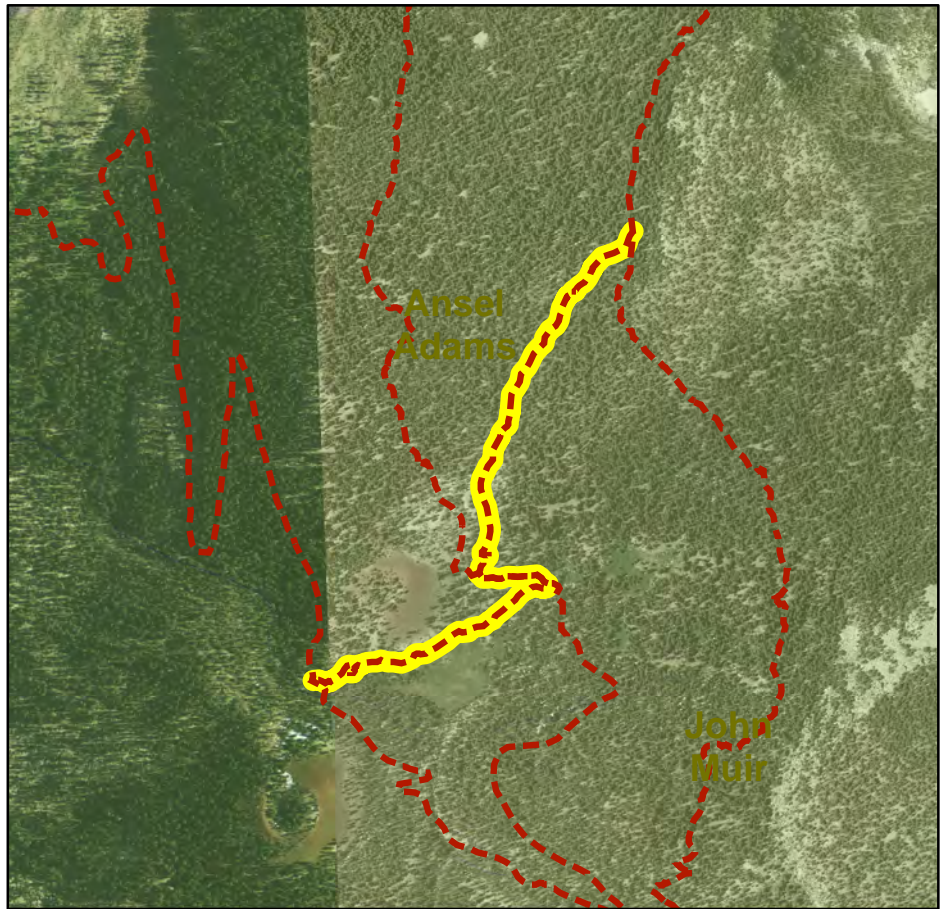
TOML Planning: Y

JM Wilderness?: N

AA Wilderness?: Y

ORH Wilderness: N

Devils Postpile?: N



## Trail System Support Facilities

Picnic Tables:

Benches:

Trash:

Blaze Markers (MTB, Blue, Orange, XC):

Bollards:

Dog Bags:

Bike Racks:

All Other Signage:

## Maintenance

## Capital Improvement Programs

AKA: Rim/2723

## Facility Information

Facility Grouping: Soft-Surface Non-Motor

Facility Type: TSMP SS 2-Hike

Trail Surface: Natural

Length: 7979 Ft

Ownership: INF

### Jurisdictions

UGB?: N

TOML Municipal?: N

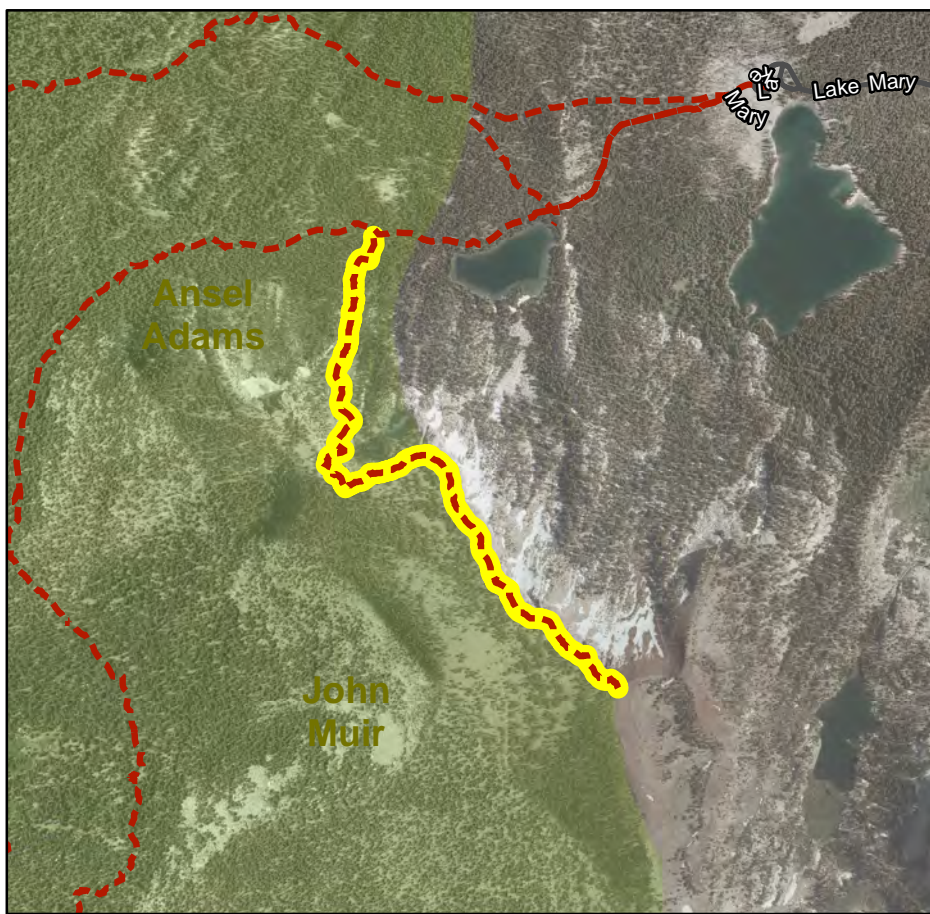
TOML Planning: Y

JM Wilderness?: N

AA Wilderness?: Y

ORH Wilderness: N

Devils Postpile?: N



## Trail System Support Facilities

Picnic Tables:

Benches:

Trash:

Blaze Markers (MTB, Blue, Orange, XC):

Bollards:

Dog Bags:

Bike Racks:

All Other Signage:

## Maintenance

## Capital Improvement Programs



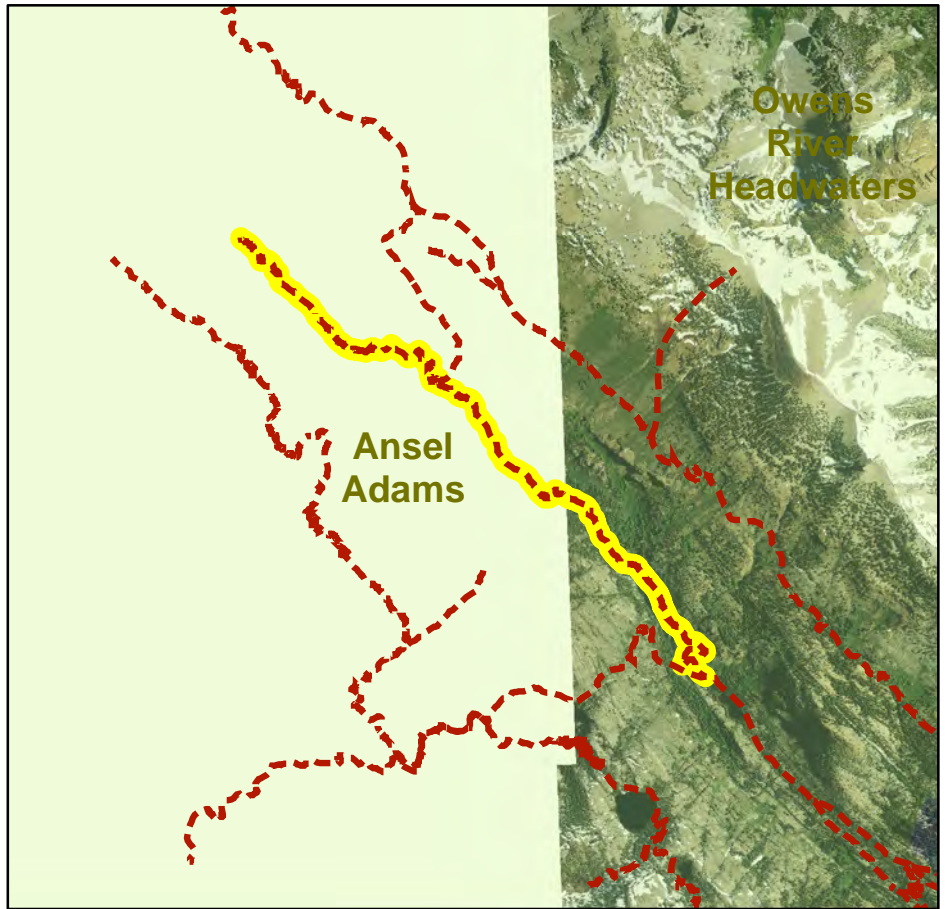
AKA: RIVER NORTH (AA)

## Facility Information

Facility Grouping: Soft-Surface Non-Motor  
 Facility Type: TSMP SS 2-Hike  
 Trail Surface: Natural  
 Length: 22914 Ft  
 Ownership: INF

### Jurisdictions

UGB?: N  
 TOML Municipal?: N  
 TOML Planning: Y  
 JM Wilderness?: N  
 AA Wilderness?: Y  
 ORH Wilderness: N  
 Devils Postpile?: N



## Trail System Support Facilities

Picnic Tables:  
 Benches:  
 Trash:  
 Blaze Markers (MTB, Blue, Orange, XC):

Bollards:  
 Dog Bags:  
 Bike Racks:  
 All Other Signage:

## Maintenance

## Capital Improvement Programs

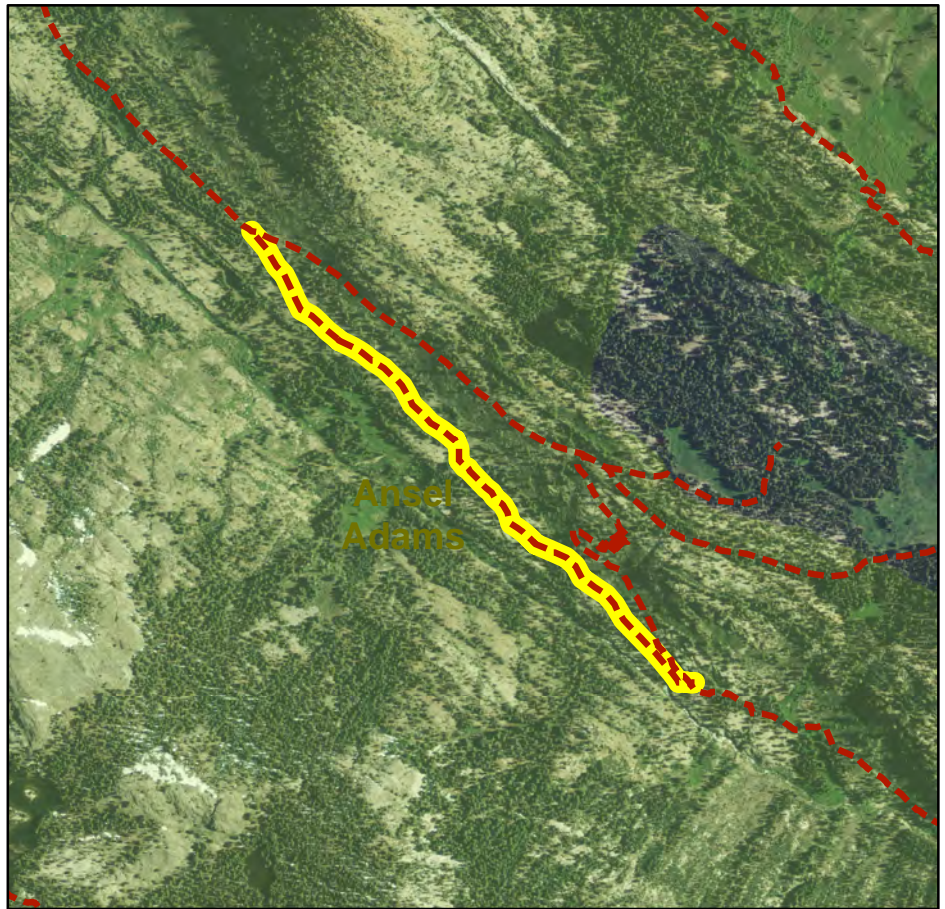
AKA: RIVER SOUTH (AA)

## Facility Information

Facility Grouping: Soft-Surface Non-Motor  
 Facility Type: TSMP SS 2-Hike  
 Trail Surface: Natural  
 Length: 5144 Ft  
 Ownership: INF

### Jurisdictions

UGB?: N  
 TOML Municipal?: N  
 TOML Planning: Y  
 JM Wilderness?: N  
 AA Wilderness?: Y  
 ORH Wilderness: N  
 Devils Postpile?: N



## Trail System Support Facilities

Picnic Tables:	Bollards:
Benches:	Dog Bags:
Trash:	Bike Racks:
Blaze Markers (MTB, Blue, Orange, XC):	All Other Signage:

## Maintenance

## Capital Improvement Programs



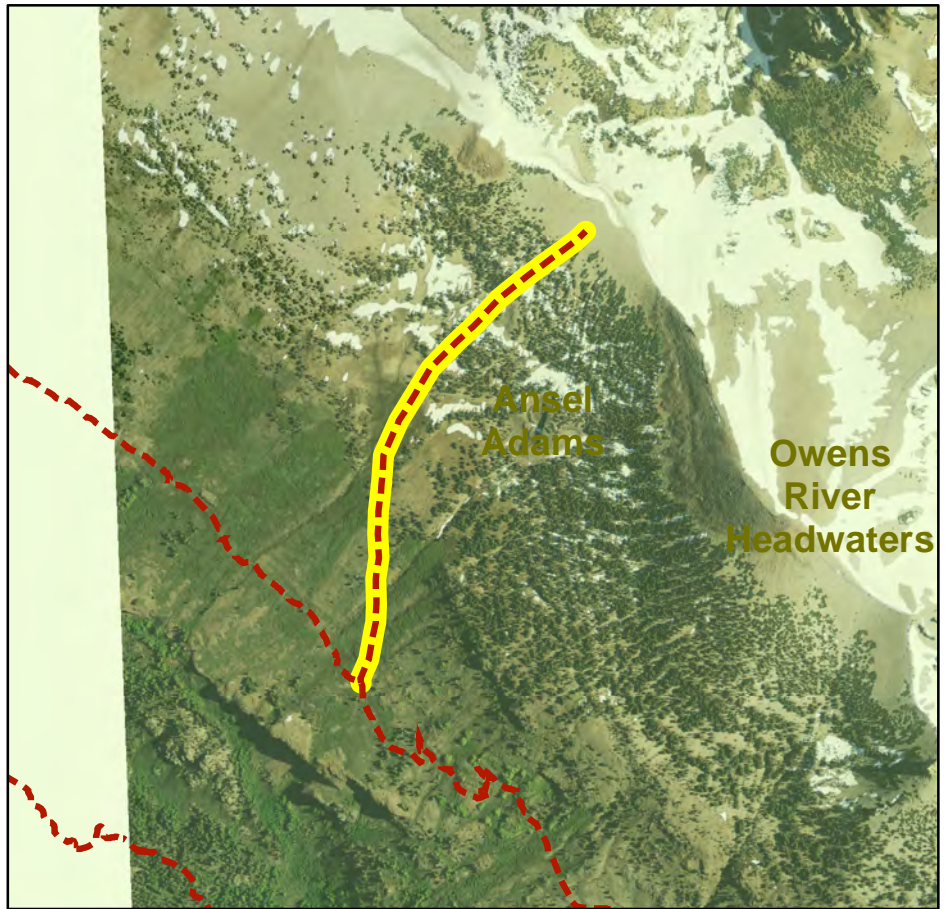
AKA: San Joaquin Peak C/O/2620

## Facility Information

Facility Grouping: Soft-Surface Non-Motor  
 Facility Type: TSMP SS 2-Hike  
 Trail Surface: Natural  
 Length: 5408 Ft  
 Ownership: INF

### Jurisdictions

UGB?: N  
 TOML Municipal?: N  
 TOML Planning: N  
 JM Wilderness?: N  
 AA Wilderness?: Y  
 ORH Wilderness: N  
 Devils Postpile?: N



## Trail System Support Facilities

Picnic Tables:	Bollards:
Benches:	Dog Bags:
Trash:	Bike Racks:
Blaze Markers (MTB, Blue, Orange, XC):	All Other Signage:

## Maintenance

## Capital Improvement Programs

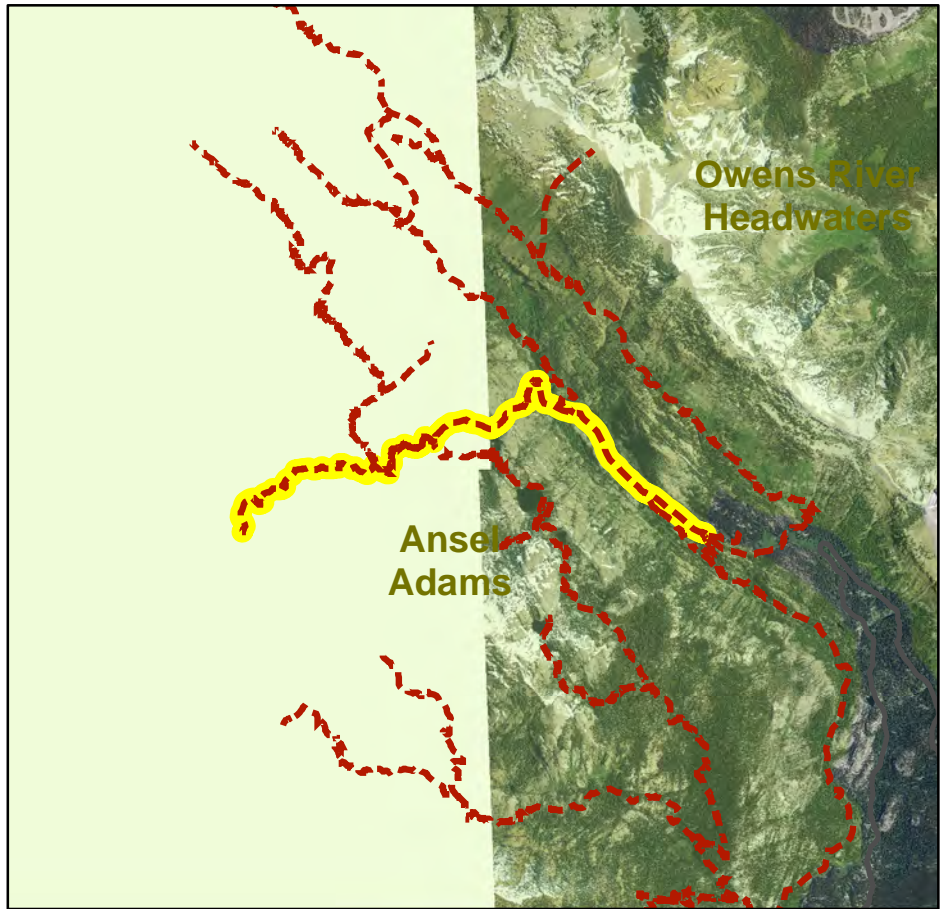
AKA: SHADOW CREEK (AA) (TC3)

## Facility Information

Facility Grouping: Soft-Surface Non-Motor  
 Facility Type: TSMP SS 2-Hike  
 Trail Surface: Natural  
 Length: 30772 Ft  
 Ownership: INF

### Jurisdictions

UGB?: N  
 TOML Municipal?: N  
 TOML Planning: Y  
 JM Wilderness?: N  
 AA Wilderness?: Y  
 ORH Wilderness: N  
 Devils Postpile?: N



## Trail System Support Facilities

Picnic Tables:	Bollards:
Benches:	Dog Bags:
Trash:	Bike Racks:
Blaze Markers (MTB, Blue, Orange, XC):	All Other Signage:

## Maintenance

## Capital Improvement Programs



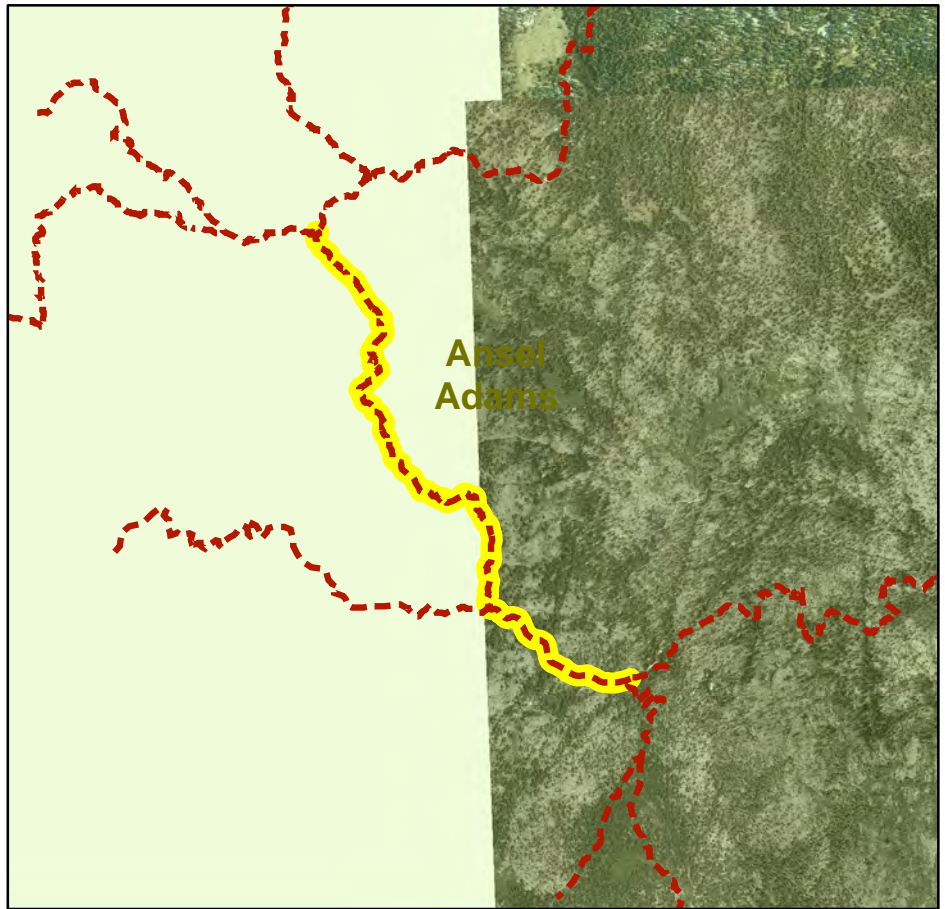
AKA: SUMMIT MEADOW - HOLCOMB C/O (AA)

## Facility Information

Facility Grouping: Soft-Surface Non-Motor  
 Facility Type: TSMP SS 2-Hike  
 Trail Surface: Natural  
 Length: 10567 Ft  
 Ownership: INF

### Jurisdictions

UGB?: N  
 TOML Municipal?: N  
 TOML Planning: N  
 JM Wilderness?: N  
 AA Wilderness?: Y  
 ORH Wilderness: N  
 Devils Postpile?: N



## Trail System Support Facilities

Picnic Tables:  
 Benches:  
 Trash:  
 Blaze Markers (MTB, Blue, Orange, XC):

Bollards:  
 Dog Bags:  
 Bike Racks:  
 All Other Signage:

## Maintenance

## Capital Improvement Programs

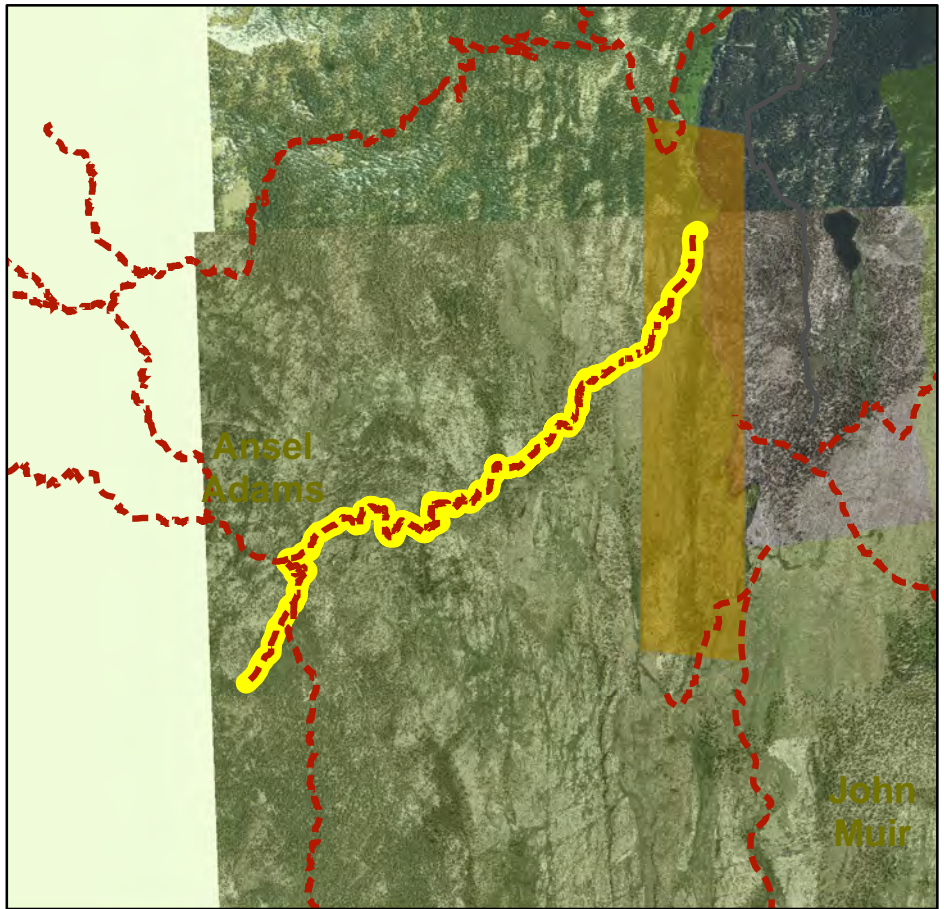
AKA: Summit Meadow/2601

## Facility Information

Facility Grouping: Soft-Surface Non-Motor  
 Facility Type: TSMP SS 2-Hike  
 Trail Surface: Natural  
 Length: 24940 Ft  
 Ownership: INF

### Jurisdictions

UGB?: N  
 TOML Municipal?: N  
 TOML Planning: Y  
 JM Wilderness?: N  
 AA Wilderness?: Y  
 ORH Wilderness: N  
 Devils Postpile?: Y



## Trail System Support Facilities

Picnic Tables:	Bollards:
Benches:	Dog Bags:
Trash:	Bike Racks:
Blaze Markers (MTB, Blue, Orange, XC):	All Other Signage:

## Maintenance

## Capital Improvement Programs



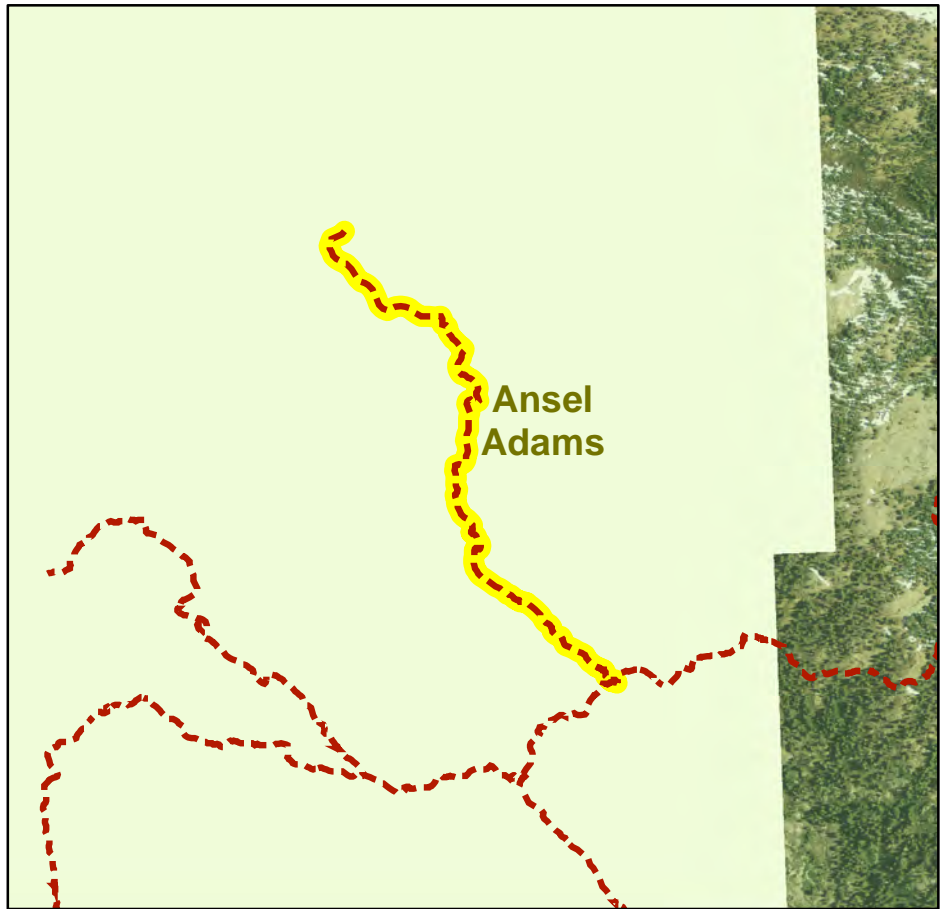
AKA: SUPERIOR LAKE (AA) (TC2)

## Facility Information

Facility Grouping: Soft-Surface Non-Motor  
 Facility Type: TSMP SS 2-Hike  
 Trail Surface: Natural  
 Length: 5815 Ft  
 Ownership: INF

### Jurisdictions

UGB?: N  
 TOML Municipal?: N  
 TOML Planning: N  
 JM Wilderness?: N  
 AA Wilderness?: Y  
 ORH Wilderness: N  
 Devils Postpile?: N



## Trail System Support Facilities

Picnic Tables:	Bollards:
Benches:	Dog Bags:
Trash:	Bike Racks:
Blaze Markers (MTB, Blue, Orange, XC):	All Other Signage:

## Maintenance

## Capital Improvement Programs

AKA: SUPERIOR LAKE (AA) (TC3)

## Facility Information

Facility Grouping: Soft-Surface Non-Motor

Facility Type: TSMP SS 2-Hike

Trail Surface: Natural

Length: 23600 Ft

Ownership: INF

### Jurisdictions

UGB?: N

TOML Municipal?: N

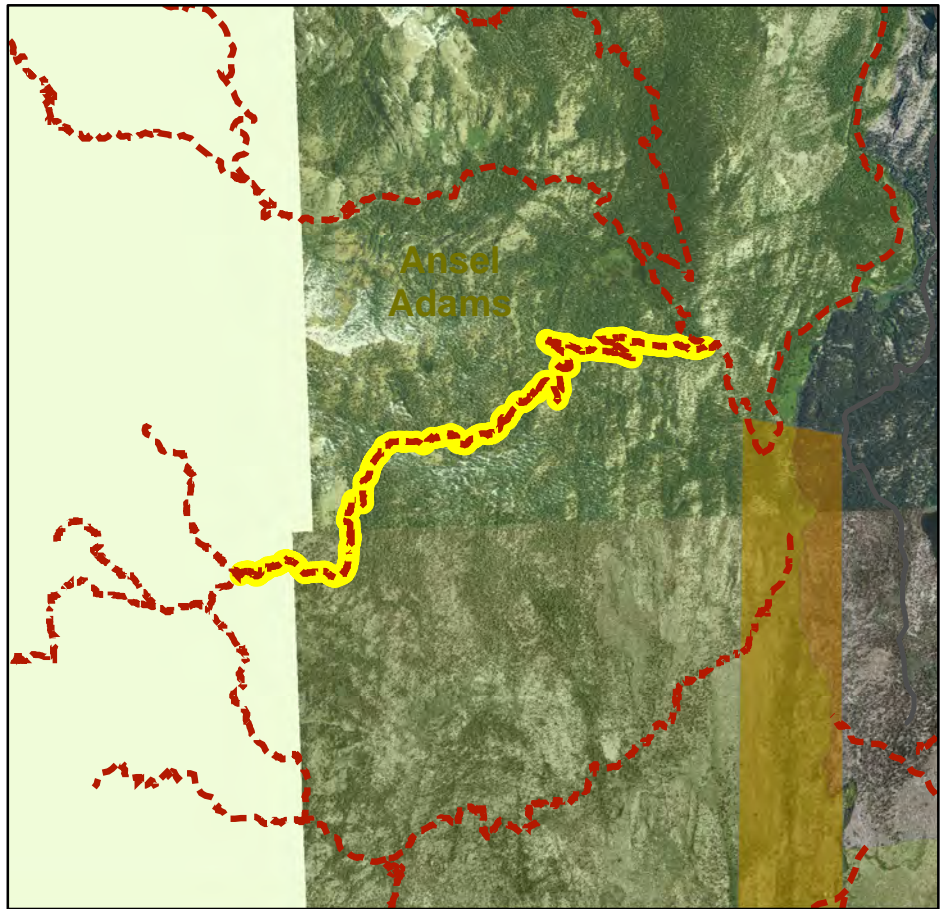
TOML Planning: N

JM Wilderness?: N

AA Wilderness?: Y

ORH Wilderness: N

Devils Postpile?: N



## Trail System Support Facilities

Picnic Tables:

Benches:

Trash:

Blaze Markers (MTB, Blue, Orange, XC):

Bollards:

Dog Bags:

Bike Racks:

All Other Signage:

## Maintenance

## Capital Improvement Programs



Owens River Headwaters Wilderness

<u>Trail Name</u>	<u>Facility S</u>	<u>Length (ft)</u>
Glass Creek Meadow/2608*	TSMP SS 2-Hike	10054

AKA: Glass Creek Meadow/2608

## Facility Information

Facility Grouping: Soft-Surface Non-Motor

Facility Type: TSMP SS 2-Hike

Trail Surface: Natural

Length: 10054 Ft

Ownership: INF

### Jurisdictions

UGB?: N

TOML Municipal?: N

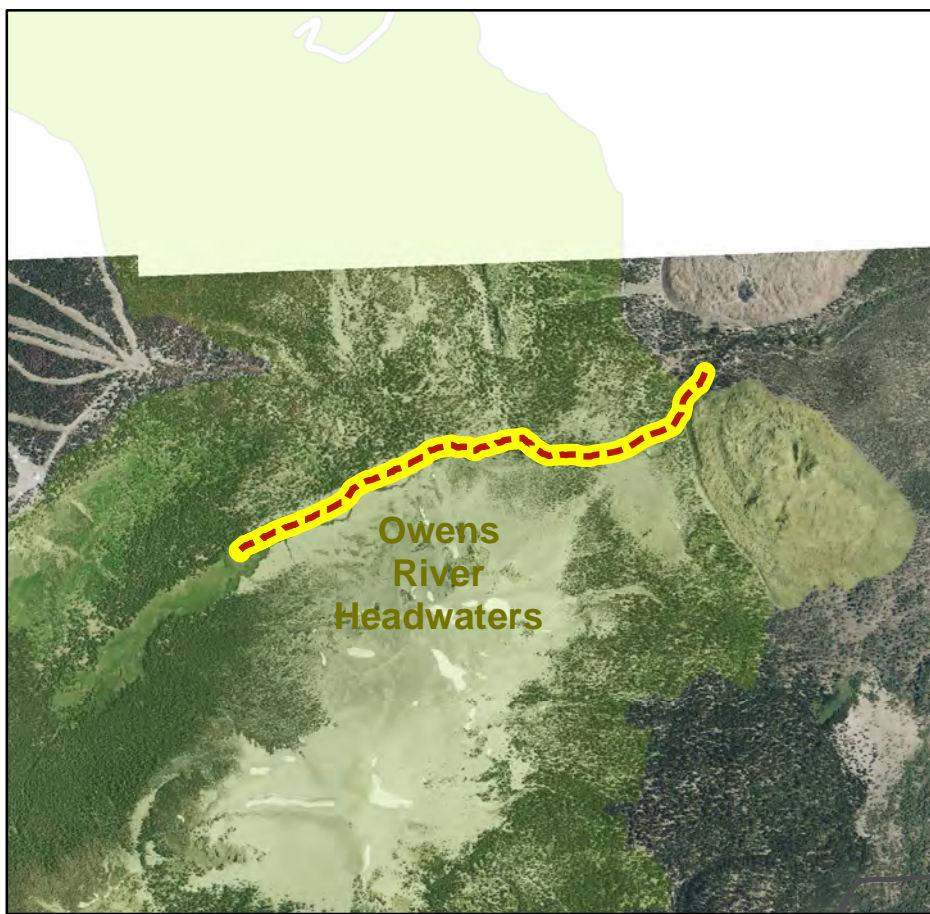
TOML Planning: N

JM Wilderness?: N

AA Wilderness?: N

ORH Wilderness: Y

Devils Postpile?: N



## Trail System Support Facilities

Picnic Tables:

Benches:

Trash:

Blaze Markers (MTB, Blue, Orange, XC):

Bollards:

Dog Bags:

Bike Racks:

All Other Signage:

## Maintenance

## Capital Improvement Programs



## Bike Lanes

<u>Trail Name</u>	<u>Trail Type</u>	<u>Length (ft)</u>
Kelley Rd.	Bike (III)	1254
Lakeview Blvd	Bike (III)	3008
Majestic Pines Dr.	Bike (III)	5081
Canyon Parking Lot	Bike (III)	1126
Highway 395 (South)	Bike (II)	19817
Minaret Road	Bike (II)	7375
Main Street	Bike (II)	5656
Highway 203	Bike (II)	23588
Forest Trail	Bike (III)	5851
Highway 395 (North)	Bike (II)	20387
Mammoth Scenic Loop	Bike (II)	31228
Twin Lakes Road	Bike (II)	4854
Benton Crossing Road	Bike (II)	6515
Meridian Blvd.	Bike (II)	14342
Lake Mary Road	Bike (III)	512
Old Mammoth Road	Bike (II)	2020
Canyon Blvd.	Bike (II)	5575
Lake View Drive	Bike (III)	224
	Bike (III)	166

AKA: Benton Crossing Road

### Facility Information

Facility Grouping: Bike Lanes

Facility Type: Bike (II)

Trail Surface: On-Street

Length: 6515 Ft

Ownership: TOML

### Jurisdictions

UGB?: N

TOML Municipal?: N

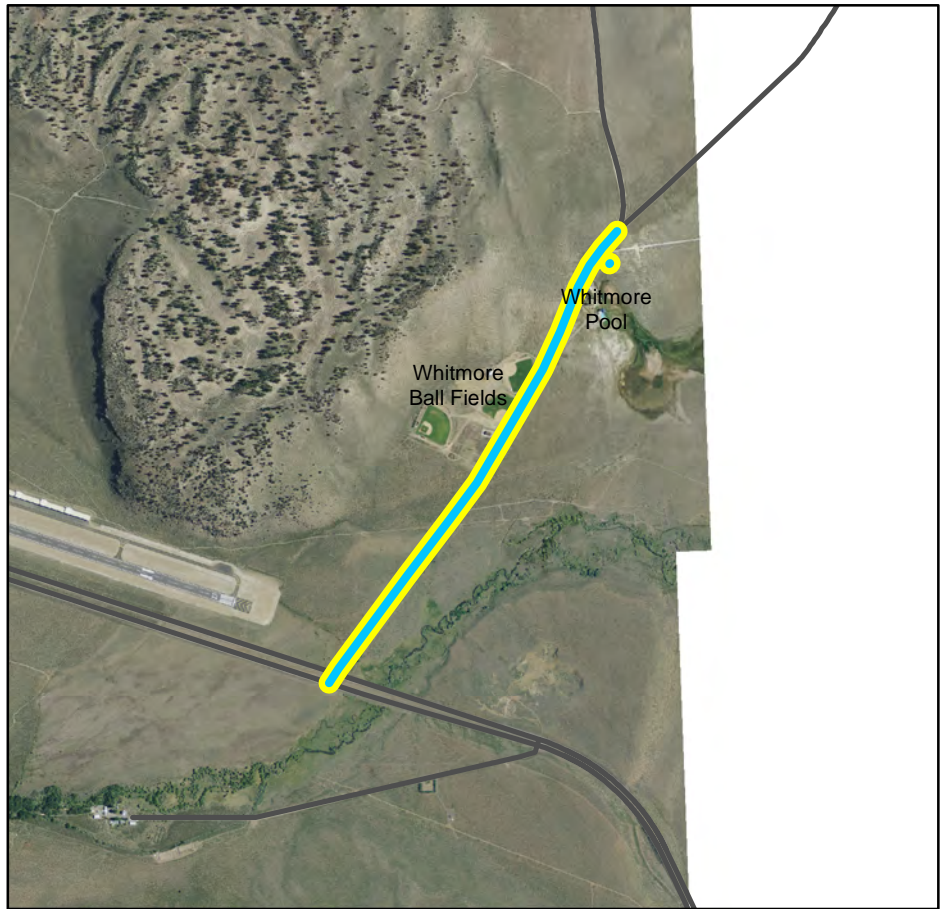
TOML Planning: Y

JM Wilderness?: N

AA Wilderness?: N

ORH Wilderness: N

Devils Postpile?: N



### Trail System Support Facilities

Picnic Tables:

Benches:

Trash:

Blaze Markers (MTB, Blue, Orange, XC):

Bollards:

Dog Bags:

Bike Racks:

All Other Signage:

### Maintenance

### Capital Improvement Programs



AKA: Canyon Blvd.

## Facility Information

Facility Grouping: Bike Lanes

Facility Type: Bike (II)

Trail Surface: On-Street

Length: 5575 Ft

Ownership: TOML

### Jurisdictions

UGB?: Y

TOML Municipal?: Y

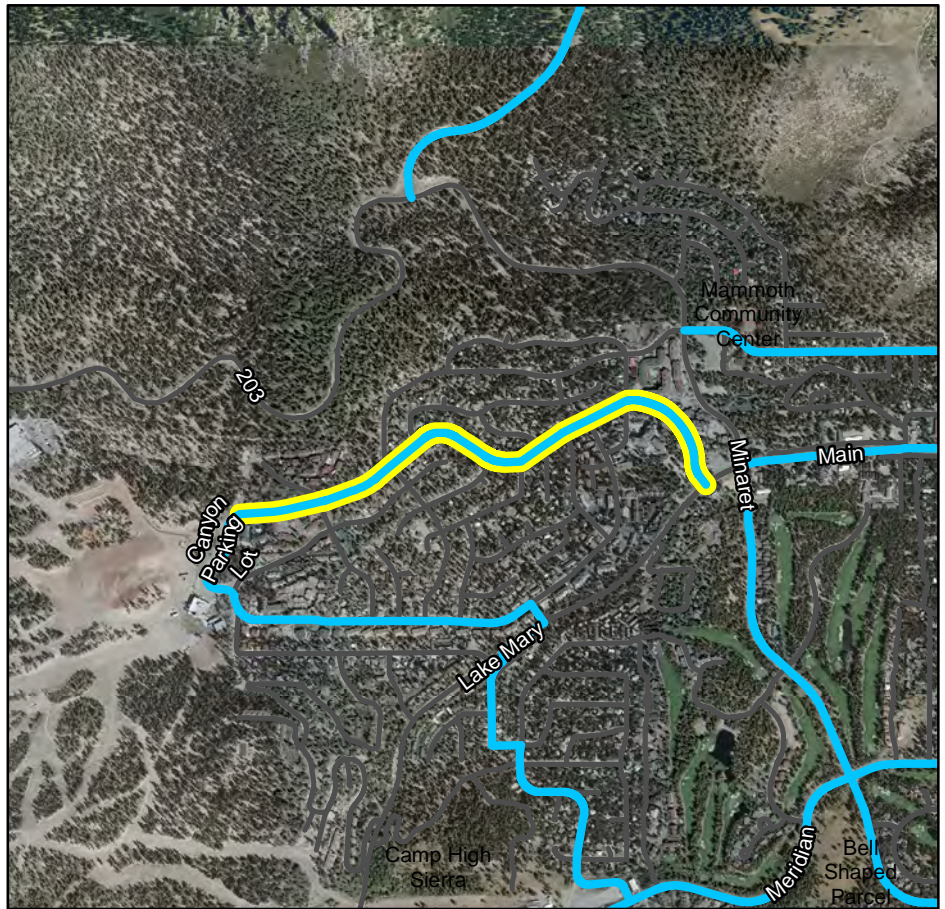
TOML Planning: Y

JM Wilderness?: N

AA Wilderness?: N

ORH Wilderness: N

Devils Postpile?: N



## Trail System Support Facilities

Picnic Tables:

Benches:

Trash:

Blaze Markers (MTB, Blue, Orange, XC):

Bollards:

Dog Bags:

Bike Racks:

All Other Signage:

## Maintenance

## Capital Improvement Programs

AKA: Canyon Parking Lot

## Facility Information

Facility Grouping: Bike Lanes

Facility Type: Bike (III)

Trail Surface: On-Street

Length: 1126 Ft

Ownership: TOML

### Jurisdictions

UGB?: N

TOML Municipal?: Y

TOML Planning: Y

JM Wilderness?: N

AA Wilderness?: N

ORH Wilderness: N

Devils Postpile?: N



## Trail System Support Facilities

Picnic Tables:

Benches:

Trash:

Blaze Markers (MTB, Blue, Orange, XC):

Bollards:

Dog Bags:

Bike Racks:

All Other Signage:

## Maintenance

## Capital Improvement Programs



AKA: Forest Trail

## Facility Information

Facility Grouping: Bike Lanes

Facility Type: Bike (III)

Trail Surface: On-Street

Length: 5851 Ft

Ownership: TOML

### Jurisdictions

UGB?: Y

TOML Municipal?: Y

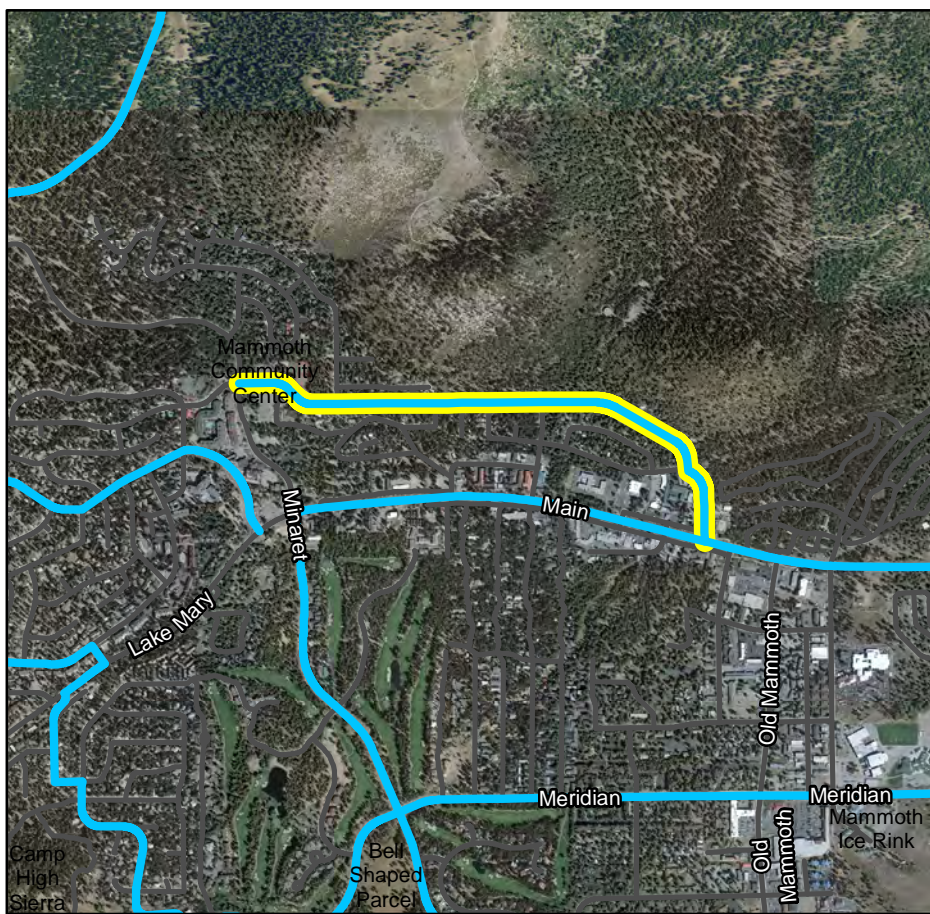
TOML Planning: Y

JM Wilderness?: N

AA Wilderness?: N

ORH Wilderness: N

Devils Postpile?: N



## Trail System Support Facilities

Picnic Tables:

Benches:

Trash:

Blaze Markers (MTB, Blue, Orange, XC):

Bollards:

Dog Bags:

Bike Racks:

All Other Signage:

## Maintenance

## Capital Improvement Programs

AKA: Highway

395 (North)

## Facility Information

Facility Grouping: Bike Lanes

Facility Type: Bike (II)

Trail Surface: On-Street

Length: 20387 Ft

Ownership: Caltrans

### Jurisdictions

UGB?: N

TOML Municipal?: N

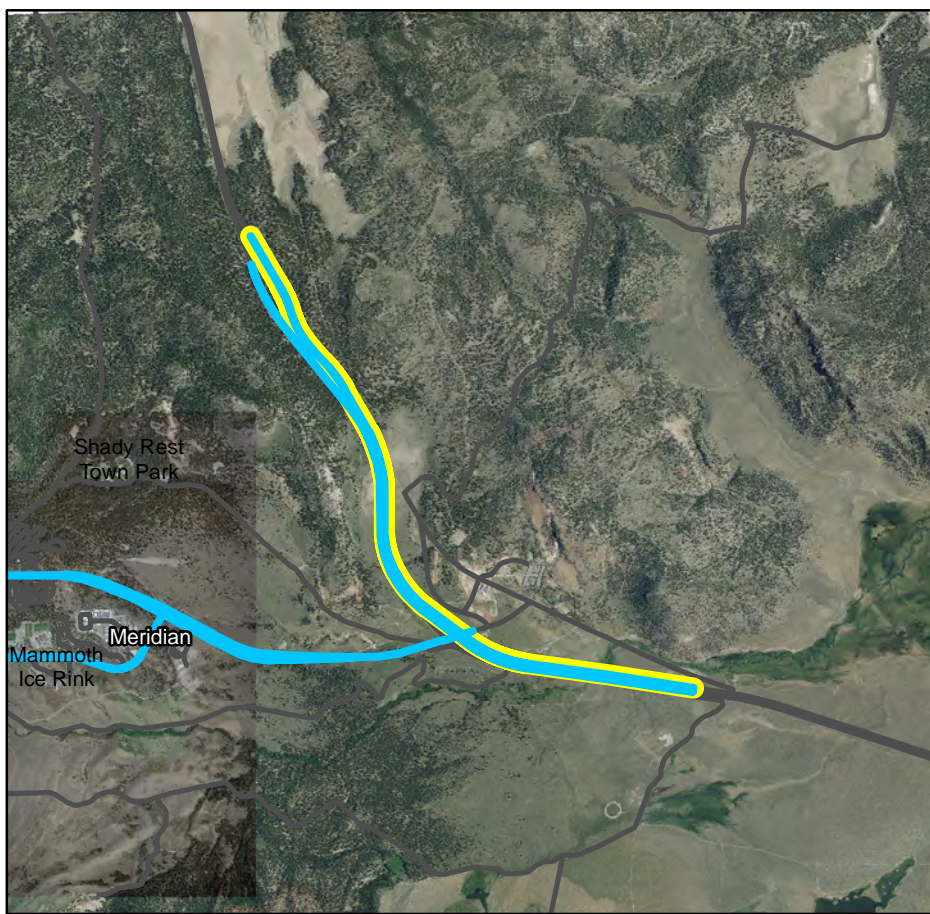
TOML Planning: Y

JM Wilderness?: N

AA Wilderness?: N

ORH Wilderness: N

Devils Postpile?: N



## Trail System Support Facilities

Picnic Tables:

Benches:

Trash:

Blaze Markers (MTB, Blue, Orange, XC):

Bollards:

Dog Bags:

Bike Racks:

All Other Signage:

## Maintenance

## Capital Improvement Programs



AKA: Highway 395 (South)

## Facility Information

Facility Grouping: Bike Lanes

Facility Type: Bike (II)

Trail Surface: On-Street

Length: 19817 Ft

Ownership: Caltrans

### Jurisdictions

UGB?: N

TOML Municipal?: N

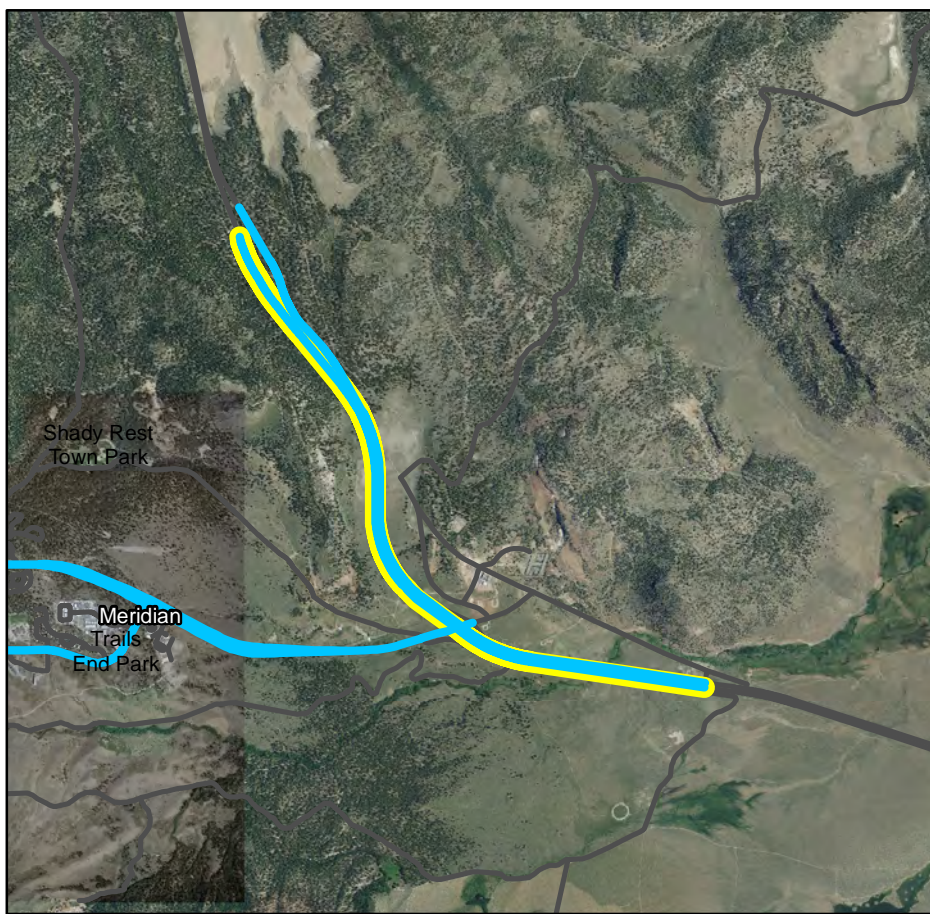
TOML Planning: Y

JM Wilderness?: N

AA Wilderness?: N

ORH Wilderness: N

Devils Postpile?: N



## Trail System Support Facilities

Picnic Tables:

Benches:

Trash:

Blaze Markers (MTB, Blue, Orange, XC):

Bollards:

Dog Bags:

Bike Racks:

All Other Signage:

## Maintenance

## Capital Improvement Programs

AKA: Highway 203

## Facility Information

Facility Grouping: Bike Lanes

Facility Type: Bike (II)

Trail Surface: On-Street

Length: 23588 Ft

Ownership: TOML

### Jurisdictions

UGB?: N

TOML Municipal?: Y

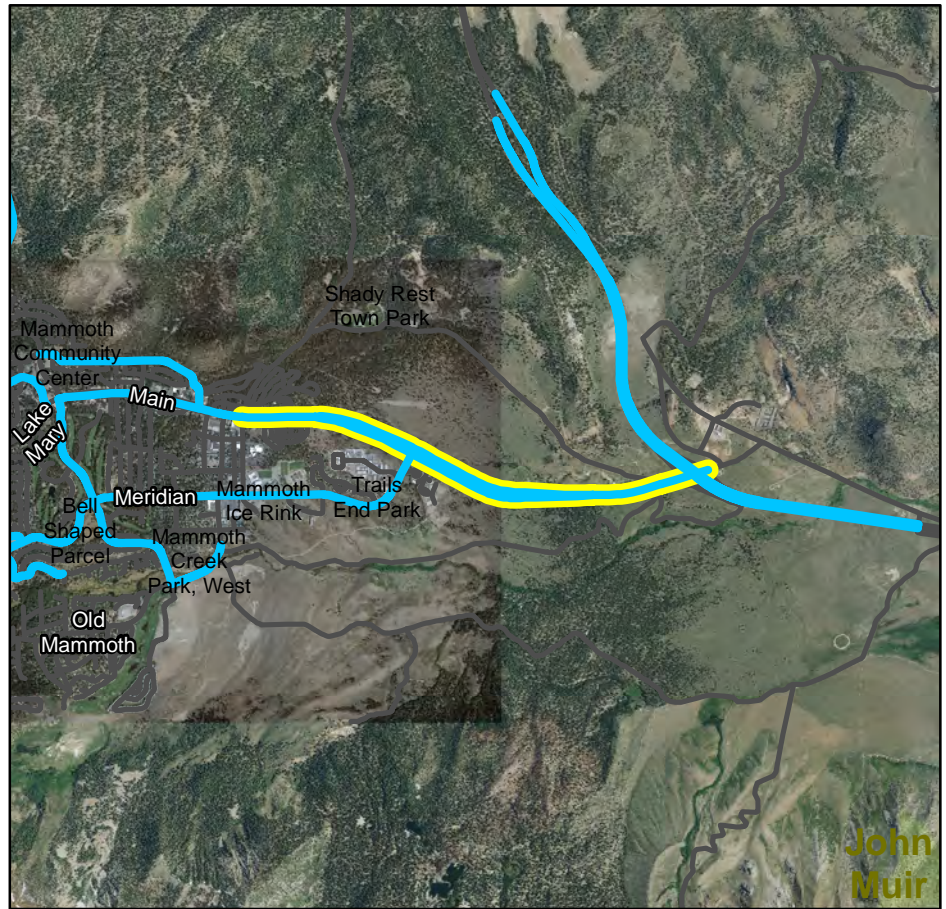
TOML Planning: Y

JM Wilderness?: N

AA Wilderness?: N

ORH Wilderness: N

Devils Postpile?: N



## Trail System Support Facilities

Picnic Tables:

Benches:

Trash:

Blaze Markers (MTB, Blue, Orange, XC):

Bollards:

Dog Bags:

Bike Racks:

All Other Signage:

## Maintenance

## Capital Improvement Programs



AKA: Kelley Road

## Facility Information

Facility Grouping: Bike Lanes

Facility Type: Bike (III)

Trail Surface: On-Street

Length: 1254 Ft

Ownership: TOML

### Jurisdictions

UGB?: Y

TOML Municipal?: Y

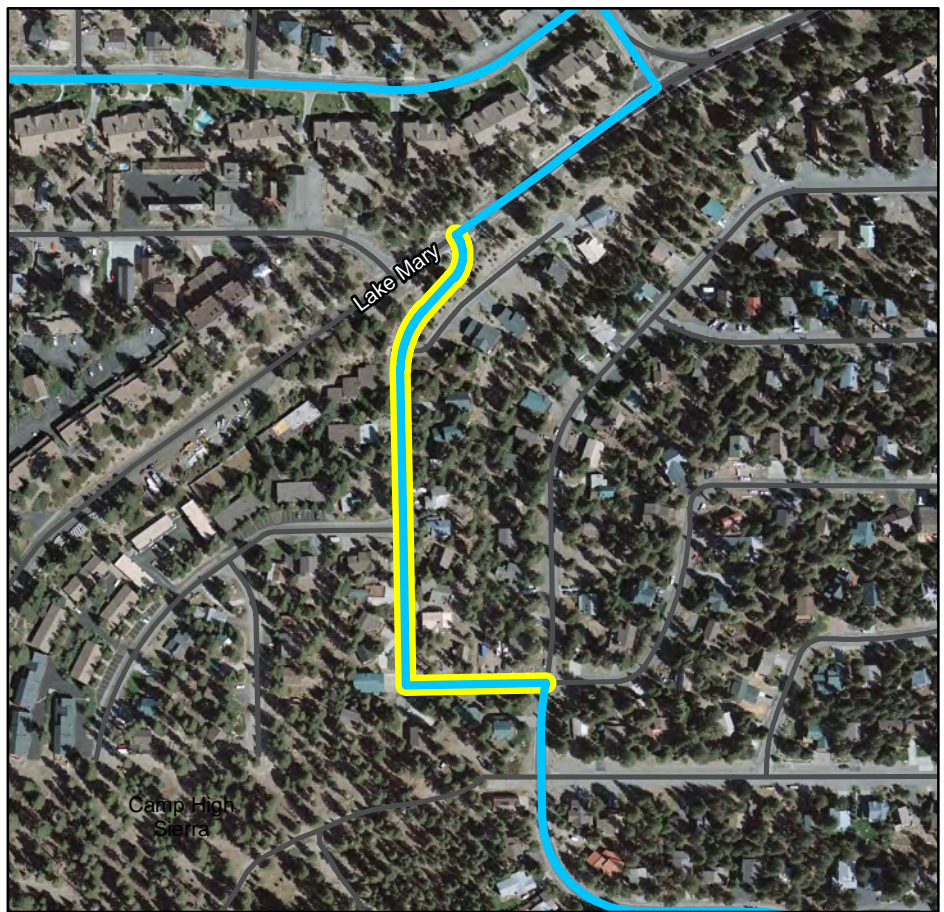
TOML Planning: Y

JM Wilderness?: N

AA Wilderness?: N

ORH Wilderness: N

Devils Postpile?: N



## Trail System Support Facilities

Picnic Tables:

Benches:

Trash:

Blaze Markers (MTB, Blue, Orange, XC):

Bollards:

Dog Bags:

Bike Racks:

All Other Signage:

## Maintenance

## Capital Improvement Programs

AKA: Lake Mary Road

## Facility Information

Facility Grouping: Bike Lanes

Facility Type: Bike (III)

Trail Surface: On-Street

Length: 512 Ft

Ownership: TOML

### Jurisdictions

UGB?: Y

TOML Municipal?: Y

TOML Planning: Y

JM Wilderness?: N

AA Wilderness?: N

ORH Wilderness: N

Devils Postpile?: N



## Trail System Support Facilities

Picnic Tables:

Benches:

Trash:

Blaze Markers (MTB, Blue, Orange, XC):

Bollards:

Dog Bags:

Bike Racks:

All Other Signage:

## Maintenance

## Capital Improvement Programs



AKA: Lakeview Blvd.

## Facility Information

Facility Grouping: Bike Lanes

Facility Type: Bike (III)

Trail Surface: On-Street

Length: 3008 Ft

Ownership: TOML

### Jurisdictions

UGB?: Y

TOML Municipal?: Y

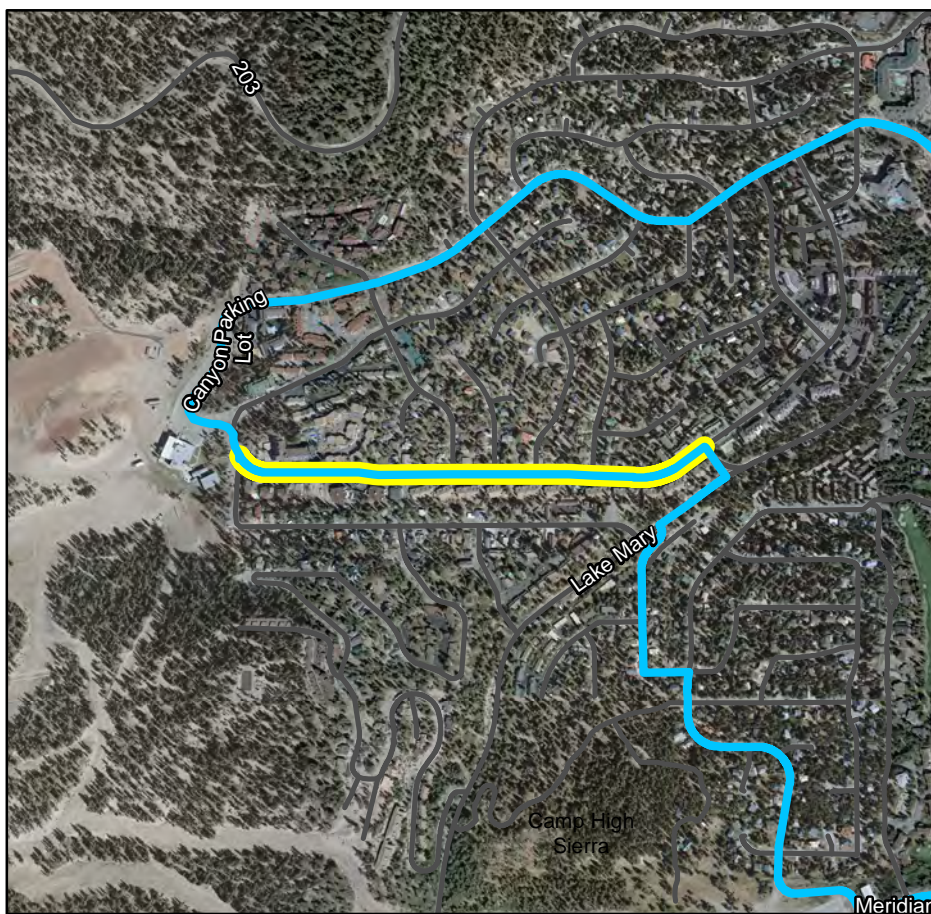
TOML Planning: Y

JM Wilderness?: N

AA Wilderness?: N

ORH Wilderness: N

Devils Postpile?: N



## Trail System Support Facilities

Picnic Tables:

Benches:

Trash:

Blaze Markers (MTB, Blue, Orange, XC):

Bollards:

Dog Bags:

Bike Racks:

All Other Signage:

## Maintenance

## Capital Improvement Programs

AKA: Lakeview Drive (voodoo chute)

## Facility Information

Facility Grouping: Bike Lanes

Facility Type: Bike (III)

Trail Surface: On-Street

Length: 224 Ft

Ownership: TOML

### Jurisdictions

UGB?: Y

TOML Municipal?: Y

TOML Planning: Y

JM Wilderness?: N

AA Wilderness?: N

ORH Wilderness: N

Devils Postpile?: N



## Trail System Support Facilities

Picnic Tables:

Benches:

Trash:

Blaze Markers (MTB, Blue, Orange, XC):

Bollards:

Dog Bags:

Bike Racks:

All Other Signage:

## Maintenance

## Capital Improvement Programs



AKA: Main Street

## Facility Information

Facility Grouping: Bike Lanes

Facility Type: Bike (II)

Trail Surface: On-Street

Length: 5656 Ft

Ownership: TOML

### Jurisdictions

UGB?: Y

TOML Municipal?: Y

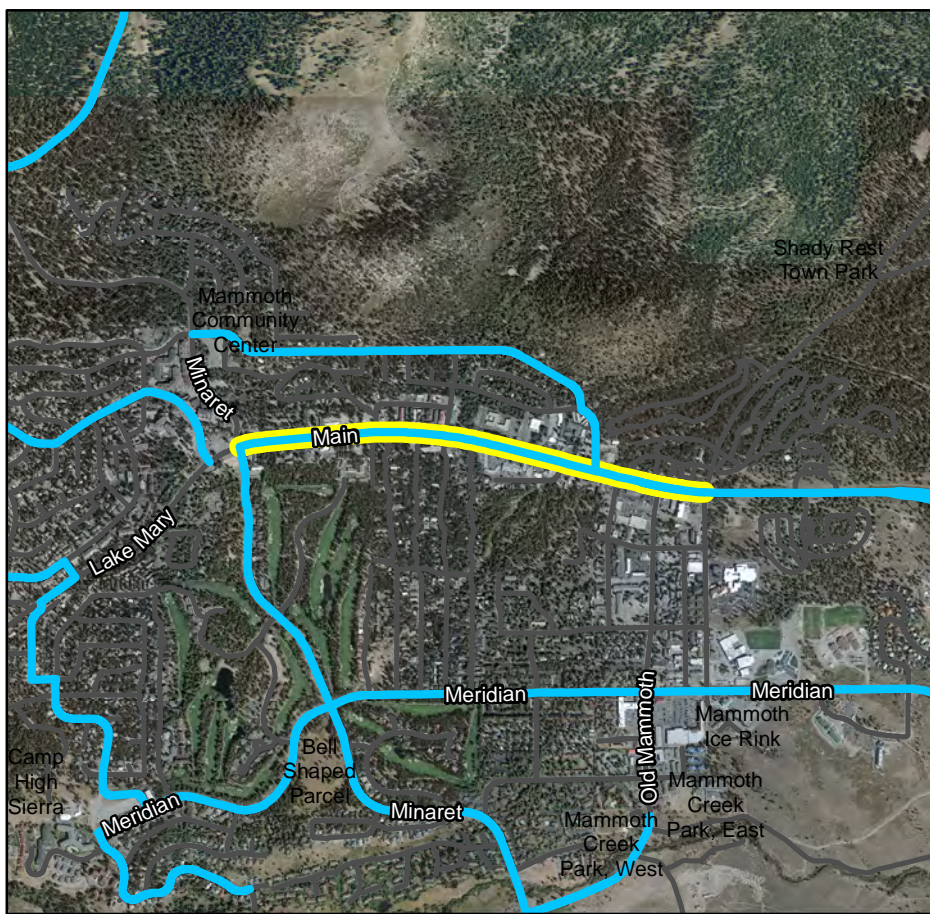
TOML Planning: Y

JM Wilderness?: N

AA Wilderness?: N

ORH Wilderness: N

Devils Postpile?: N



## Trail System Support Facilities

Picnic Tables:

Benches:

Trash:

Blaze Markers (MTB, Blue, Orange, XC):

Bollards:

Dog Bags:

Bike Racks:

All Other Signage:

## Maintenance

## Capital Improvement Programs

AKA: Majestic Pines Drive

## Facility Information

Facility Grouping: Bike Lanes

Facility Type: Bike (III)

Trail Surface: On-Street

Length: 5081 Ft

Ownership: TOML

### Jurisdictions

UGB?: Y

TOML Municipal?: Y

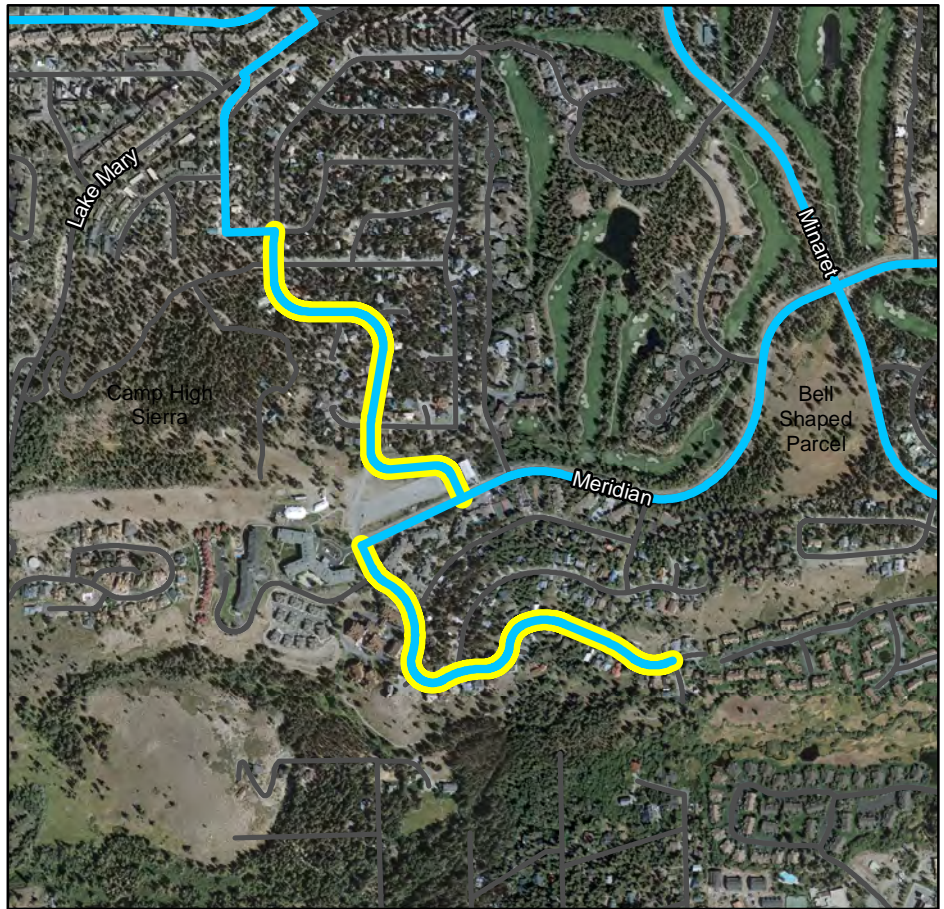
TOML Planning: Y

JM Wilderness?: N

AA Wilderness?: N

ORH Wilderness: N

Devils Postpile?: N



## Trail System Support Facilities

Picnic Tables:

Benches:

Trash:

Blaze Markers (MTB, Blue, Orange, XC):

Bollards:

Dog Bags:

Bike Racks:

All Other Signage:

## Maintenance

## Capital Improvement Programs



AKA: Mammoth Scenic Loop

## Facility Information

Facility Grouping: Bike Lanes

Facility Type: Bike (II)

Trail Surface: On-Street

Length: 31228 Ft

Ownership: TOML

## Jurisdictions

UGB?: N

TOML Municipal?: Y

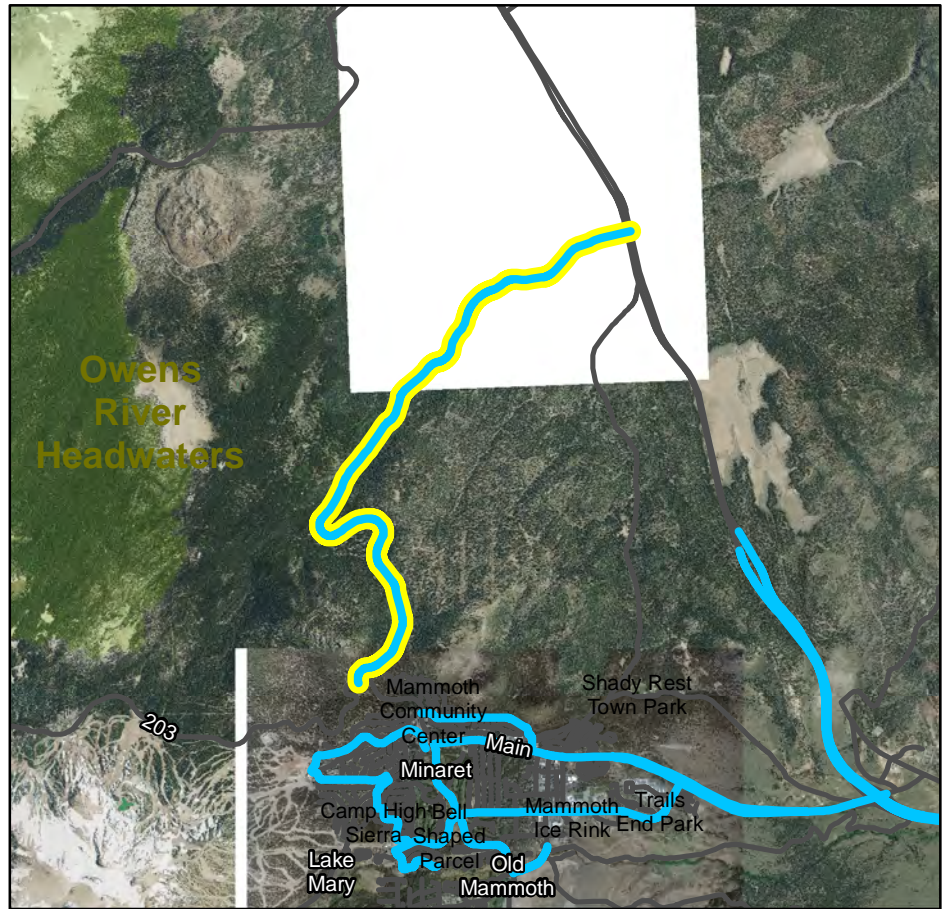
TOML Planning: Y

JM Wilderness?: N

AA Wilderness?: N

ORH Wilderness: N

Devils Postpile?: N



## Trail System Support Facilities

Picnic Tables:

Benches:

Trash:

Blaze Markers (MTB, Blue, Orange, XC):

Bollards:

Dog Bags:

Bike Racks:

All Other Signage:

## Maintenance

## Capital Improvement Programs

AKA: Meridian Blvd.

## Facility Information

Facility Grouping: Bike Lanes

Facility Type: Bike (II)

Trail Surface: On-Street

Length: 14342 Ft

Ownership: TOML

### Jurisdictions

UGB?: Y

TOML Municipal?: Y

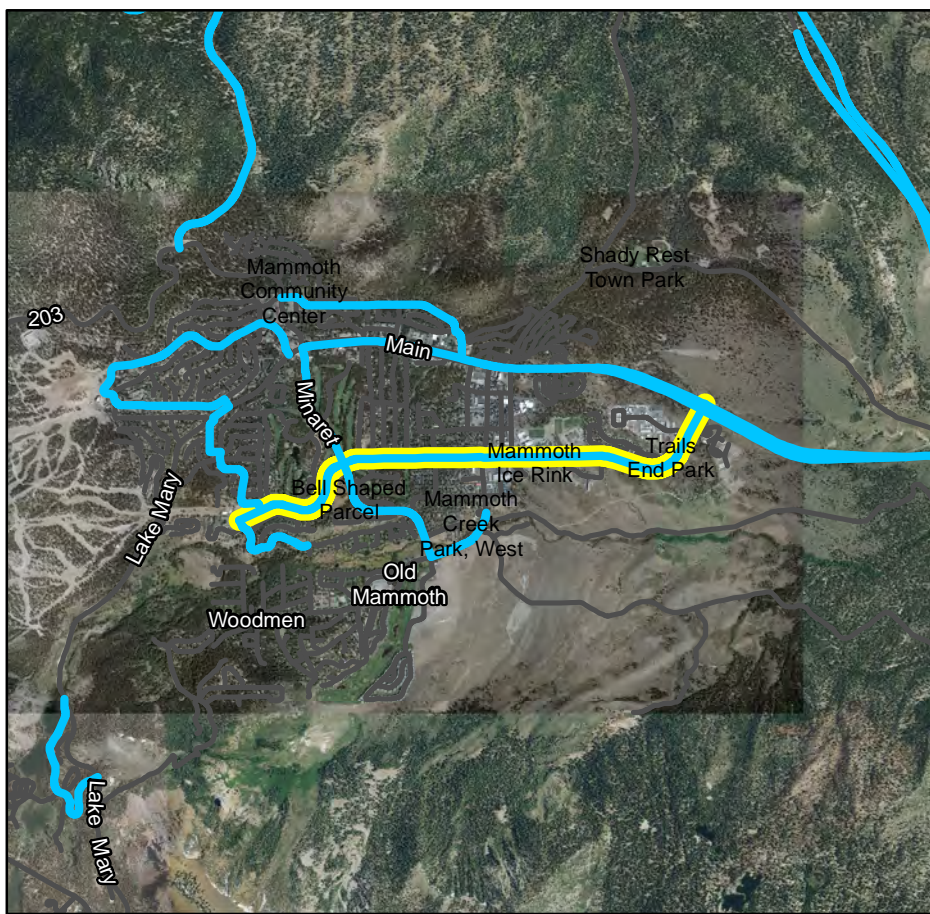
TOML Planning: Y

JM Wilderness?: N

AA Wilderness?: N

ORH Wilderness: N

Devils Postpile?: N



## Trail System Support Facilities

Picnic Tables:

Benches:

Trash:

Blaze Markers (MTB, Blue, Orange, XC):

Bollards:

Dog Bags:

Bike Racks:

All Other Signage:

## Maintenance

## Capital Improvement Programs



AKA: Minaret Road

## Facility Information

Facility Grouping: Bike Lanes

Facility Type: Bike (II)

Trail Surface: On-Street

Length: 7375 Ft

Ownership: TOML

### Jurisdictions

UGB?: Y

TOML Municipal?: Y

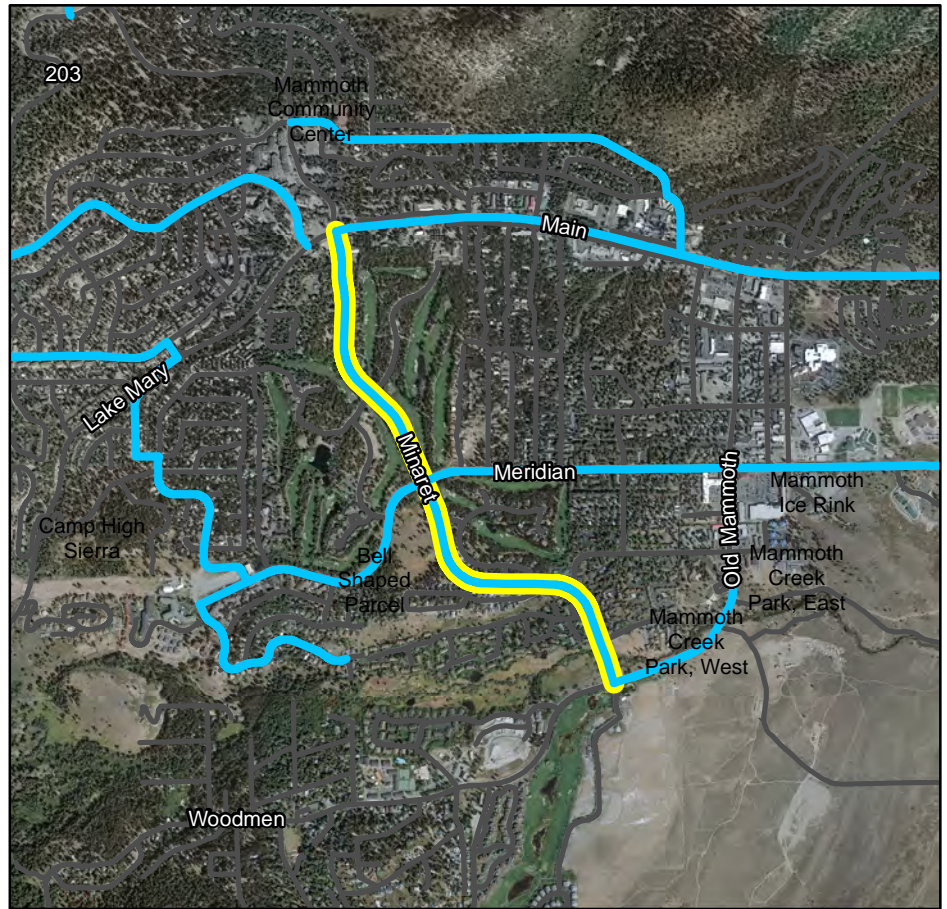
TOML Planning: Y

JM Wilderness?: N

AA Wilderness?: N

ORH Wilderness: N

Devils Postpile?: N



## Trail System Support Facilities

Picnic Tables:

Benches:

Trash:

Blaze Markers (MTB, Blue, Orange, XC):

Bollards:

Dog Bags:

Bike Racks:

All Other Signage:

## Maintenance

## Capital Improvement Programs

AKA: Old Mammoth Road

## Facility Information

Facility Grouping: Bike Lanes

Facility Type: Bike (II)

Trail Surface: On-Street

Length: 2020 Ft

Ownership: TOML

### Jurisdictions

UGB?: Y

TOML Municipal?: Y

TOML Planning: Y

JM Wilderness?: N

AA Wilderness?: N

ORH Wilderness: N

Devils Postpile?: N



## Trail System Support Facilities

Picnic Tables:

Benches:

Trash:

Blaze Markers (MTB, Blue, Orange, XC):

Bollards:

Dog Bags:

Bike Racks:

All Other Signage:

## Maintenance

## Capital Improvement Programs



AKA: Twin Lakes Road

### Facility Information

Facility Grouping: Bike Lanes

Facility Type: Bike (II)

Trail Surface: On-Street

Length: 4854 Ft

Ownership: TOML

#### Jurisdictions

UGB?: N

TOML Municipal?: Y

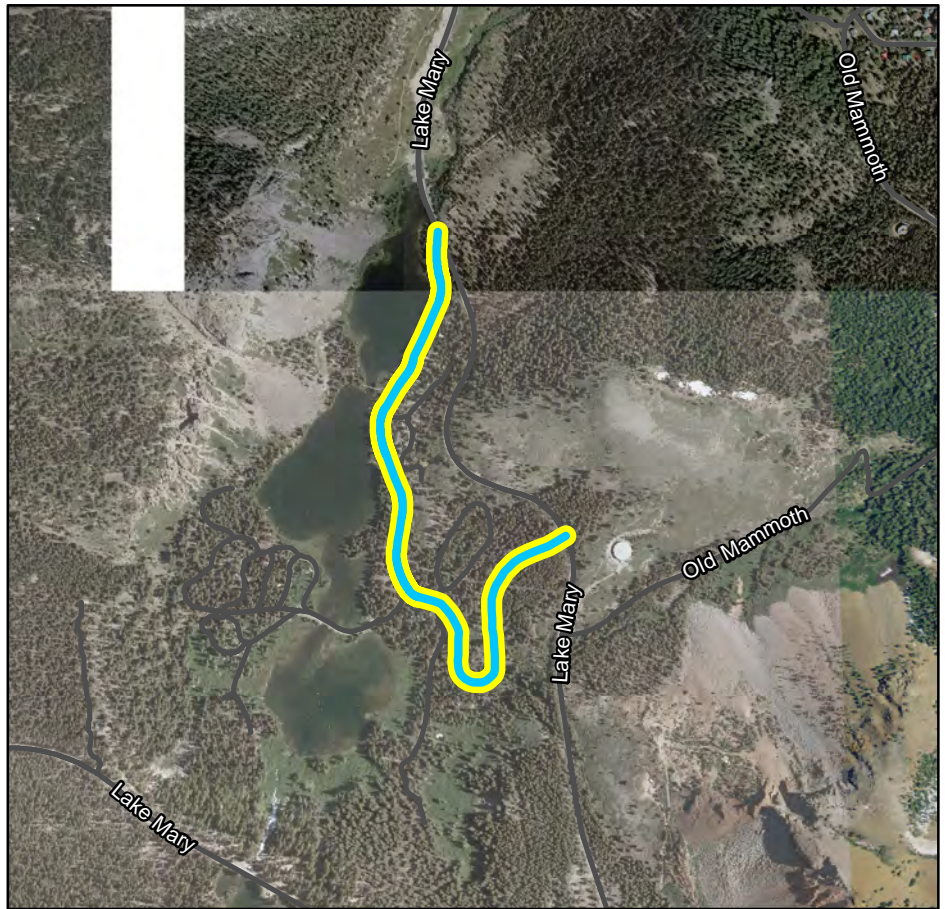
TOML Planning: Y

JM Wilderness?: N

AA Wilderness?: N

ORH Wilderness: N

Devils Postpile?: N



### Trail System Support Facilities

Picnic Tables:

Benches:

Trash:

Blaze Markers (MTB, Blue, Orange, XC):

Bollards:

Dog Bags:

Bike Racks:

All Other Signage:

### Maintenance

### Capital Improvement Programs

AKA: Warming Hut II

## Facility Information

Facility Grouping: Bike Lanes

Facility Type: Bike (III)

Trail Surface: On-Street

Length: 166 Ft

Ownership: TOML

### Jurisdictions

UGB?: N

TOML Municipal?: N

TOML Planning: Y

JM Wilderness?: N

AA Wilderness?: N

ORH Wilderness: N

Devils Postpile?: N



## Trail System Support Facilities

Picnic Tables:

Benches:

Trash:

Blaze Markers (MTB, Blue, Orange, XC):

Bollards:

Dog Bags:

Bike Racks:

All Other Signage:

## Maintenance

## Capital Improvement Programs



## MMSA Trails

<u>Trail Name</u>	<u>Trail Type</u>	<u>Length (ft)</u>
Downtown	TSMP SS 2-MTB	25454
Uptown	TSMP SS 2-MTB	25067
Mammoth Mountain Trail	TSMP SS 2-Hike	16883
St. Anton Trail	TSMP SS 2-Hike	9080
Main Lodge Trail	TSMP SS 2-Hike	6245
Minaret Vista Trail	TSMP SS 2-Hike	6451

AKA: Downtown

### Facility Information

Facility Grouping: Soft-Surface Non-Motor

Facility Type: TSMP SS 2-MTB

Trail Surface: Natural

Length: 25454 Ft

Ownership: MMSA

#### Jurisdictions

UGB?: N

TOML Municipal?: Y

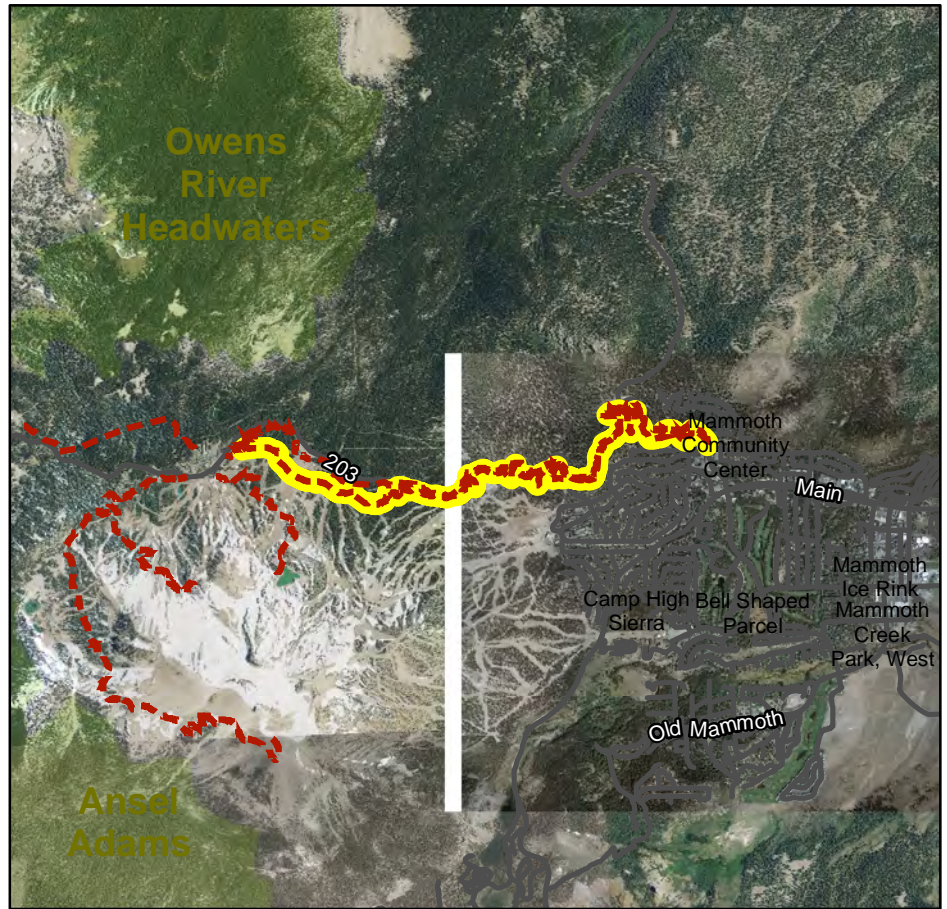
TOML Planning: Y

JM Wilderness?: N

AA Wilderness?: N

ORH Wilderness: N

Devils Postpile?: N



### Trail System Support Facilities

Picnic Tables:

Benches:

Trash:

Blaze Markers (MTB, Blue, Orange, XC):

Bollards:

Dog Bags:

Bike Racks:

All Other Signage:

### Maintenance

### Capital Improvement Programs



AKA: Main Lodge Trail

## Facility Information

Facility Grouping: Soft-Surface Non-Motor

Facility Type: TSMP SS 2-Hike

Trail Surface: Natural

Length: 6245 Ft

Ownership: MMSA

### Jurisdictions

UGB?: N

TOML Municipal?: Y

TOML Planning: Y

JM Wilderness?: N

AA Wilderness?: N

ORH Wilderness: N

Devils Postpile?: N



## Trail System Support Facilities

Picnic Tables:

Benches:

Trash:

Blaze Markers (MTB, Blue, Orange, XC):

Bollards:

Dog Bags:

Bike Racks:

All Other Signage:

## Maintenance

## Capital Improvement Programs

AKA: Mammoth Mountain Trail

## Facility Information

Facility Grouping: Soft-Surface Non-Motor

Facility Type: TSMP SS 2-Hike

Trail Surface: Natural

Length: 16883 Ft

Ownership: MMSA

### Jurisdictions

UGB?: N

TOML Municipal?: Y

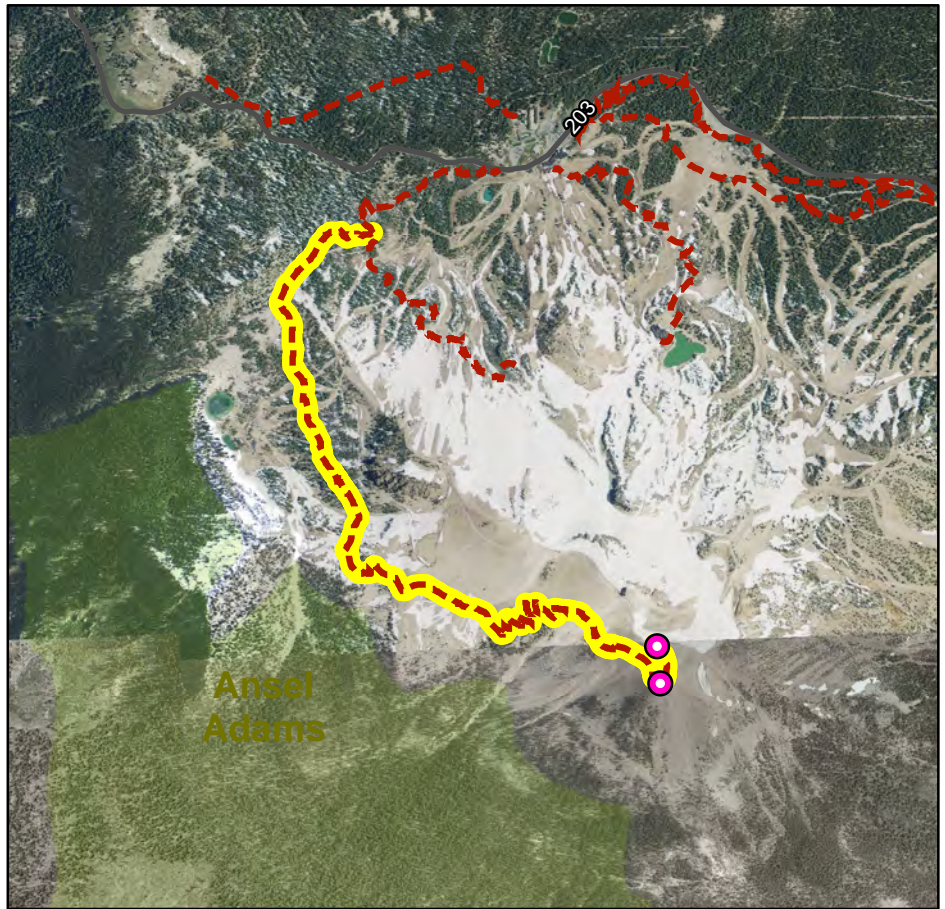
TOML Planning: Y

JM Wilderness?: N

AA Wilderness?: N

ORH Wilderness: N

Devils Postpile?: N



## Trail System Support Facilities

Picnic Tables:

Benches:

Trash:

Blaze Markers (MTB, Blue, Orange, XC):

Bollards:

Dog Bags:

Bike Racks:

All Other Signage:

## Maintenance

## Capital Improvement Programs



AKA: Minaret Vista Trail

## Facility Information

Facility Grouping: Soft-Surface Non-Motor

Facility Type: TSMP SS 2-Hike

Trail Surface: Natural

Length: 6451 Ft

Ownership: MMSA

### Jurisdictions

UGB?: N

TOML Municipal?: Y

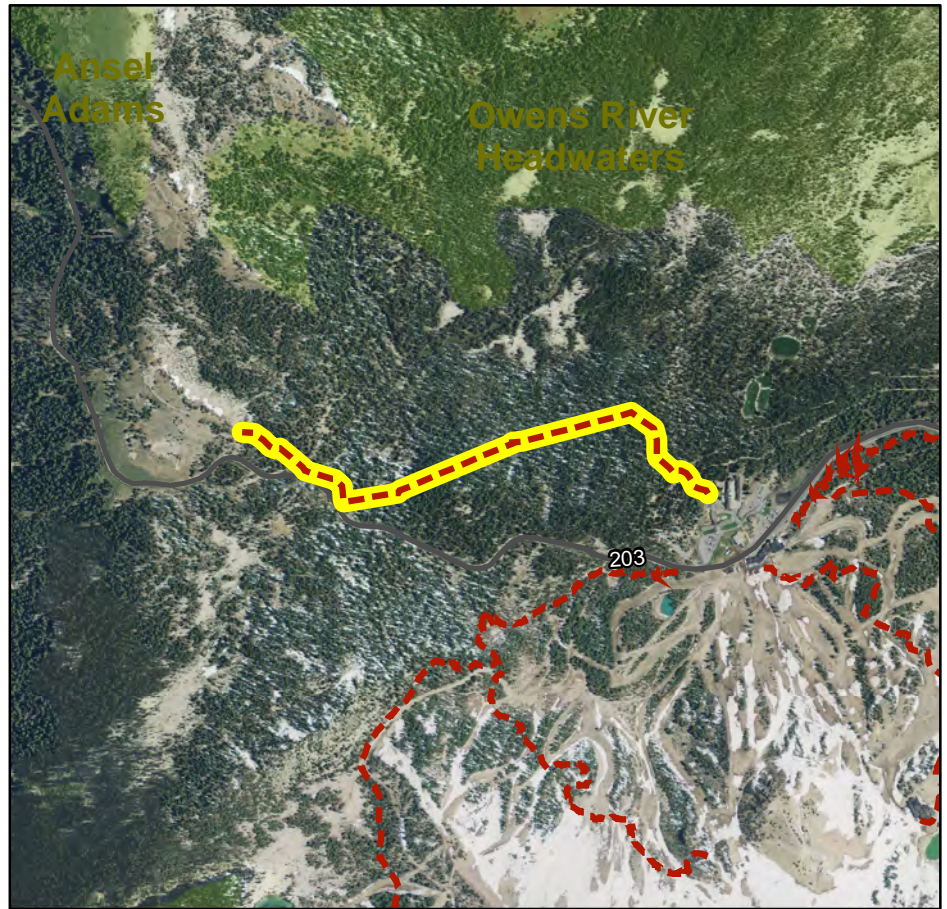
TOML Planning: Y

JM Wilderness?: N

AA Wilderness?: N

ORH Wilderness: N

Devils Postpile?: N



## Trail System Support Facilities

Picnic Tables:

Benches:

Trash:

Blaze Markers (MTB, Blue, Orange, XC):

Bollards:

Dog Bags:

Bike Racks:

All Other Signage:

## Maintenance

## Capital Improvement Programs

AKA: St. Anton Trail

## Facility Information

Facility Grouping: Soft-Surface Non-Motor

Facility Type: TSMP SS 2-Hike

Trail Surface: Natural

Length: 9080 Ft

Ownership: MMSA

### Jurisdictions

UGB?: N

TOML Municipal?: Y

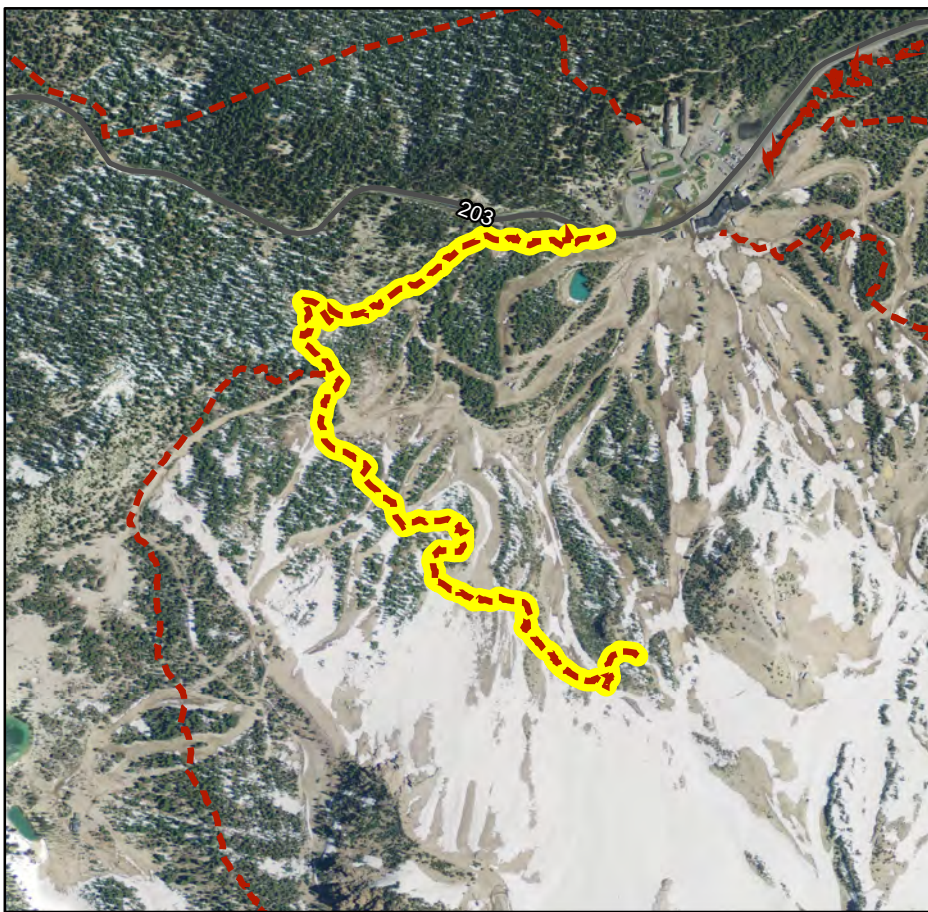
TOML Planning: Y

JM Wilderness?: N

AA Wilderness?: N

ORH Wilderness: N

Devils Postpile?: N



## Trail System Support Facilities

Picnic Tables:

Benches:

Trash:

Blaze Markers (MTB, Blue, Orange, XC):

Bollards:

Dog Bags:

Bike Racks:

All Other Signage:

## Maintenance

## Capital Improvement Programs



AKA: Uptown

## Facility Information

Facility Grouping: Soft-Surface Non-Motor

Facility Type: TSMP SS 2-MTB

Trail Surface: Natural

Length: 25067 Ft

Ownership: MMSA

### Jurisdictions

UGB?: N

TOML Municipal?: Y

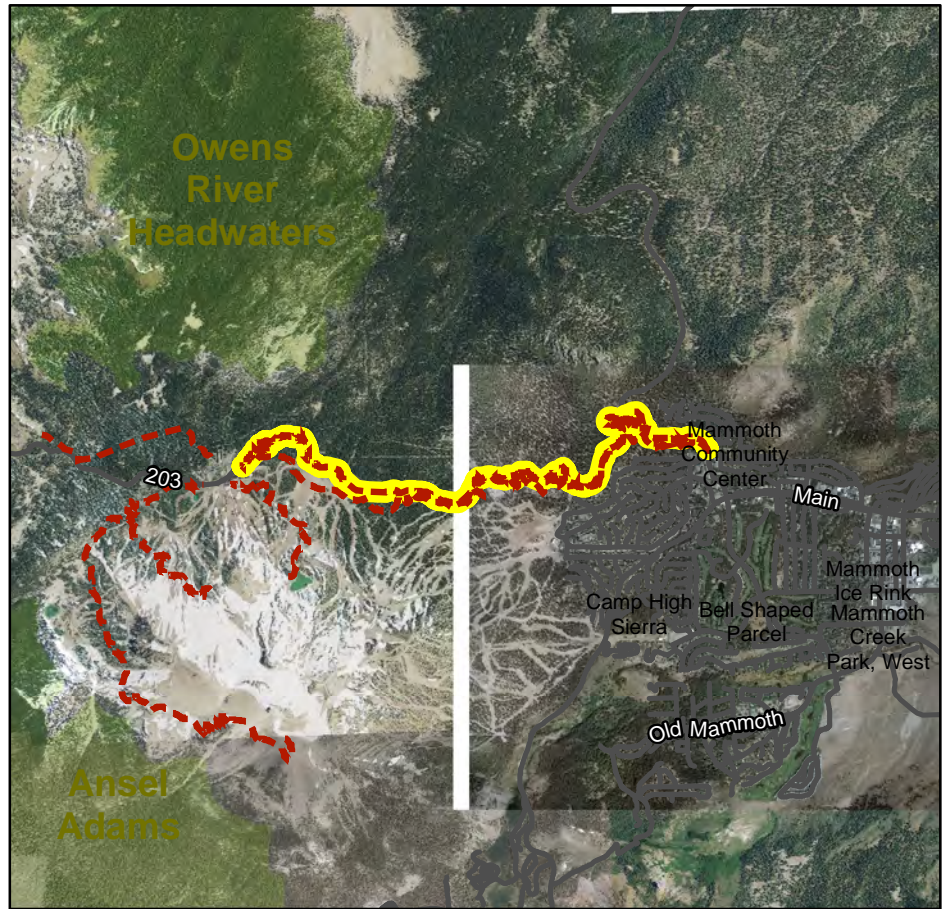
TOML Planning: Y

JM Wilderness?: N

AA Wilderness?: N

ORH Wilderness: N

Devils Postpile?: N



## Trail System Support Facilities

Picnic Tables:

Benches:

Trash:

Blaze Markers (MTB, Blue, Orange, XC):

Bollards:

Dog Bags:

Bike Racks:

All Other Signage:

## Maintenance

## Capital Improvement Programs

<u>Node Name</u>	<u>Owner</u>	<u>Node Type</u>
Community Center Park	TOML	TSMP
Mammoth Creek Park [West]	TOML	TSMP
Shady Rest Park	TOML	TSMP
Trails End Park	TOML	TSMP



# Community Center Park

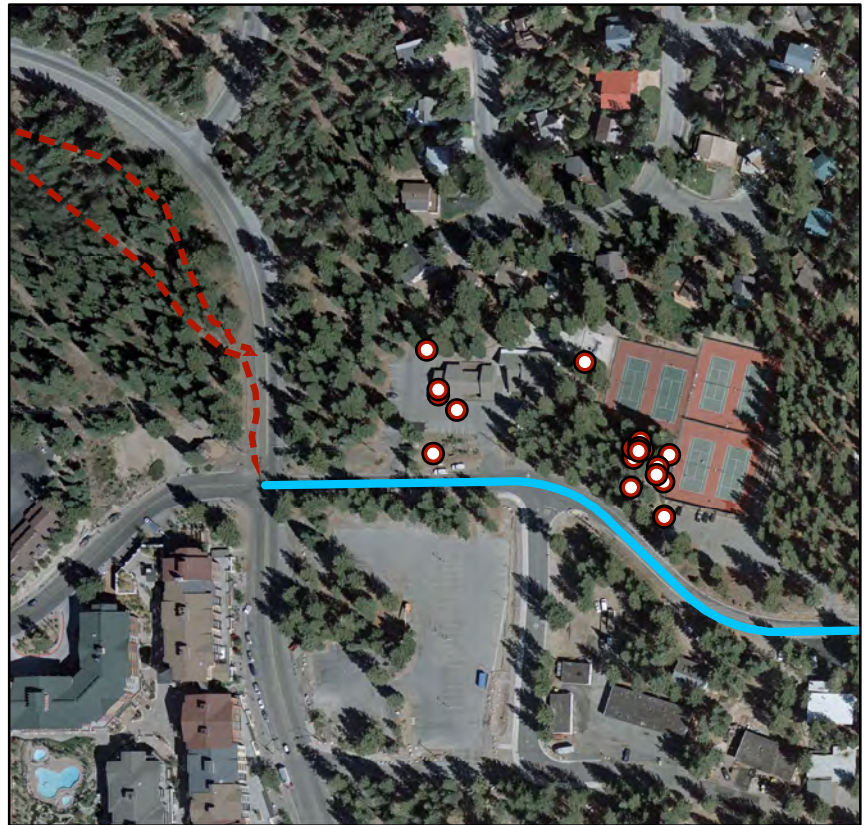
AKA: Mammoth Community Center

Ownership: TOML  
Node Type: TSMP  
Operational Seasons: Year-Round  
Hours of Operation:  
Elevation:

TOML UGB?: Y

TOML Municipal?: Y

TOML Planning?: Y



## Trail System Support Facilities

Potable Water:	1	BBQ Grills:	1	Bearbox:	0
Recycling:	2	Bathroom:	1	Monofilament:	0
Signage:	3	Bench:	2	Parking:	20
Trash:	2	Bikerack:	2	Picnic Tables:	4

Support Facility Notes:

## Capital Improvement Programs

TOML 2011-2016 CIP: CCP-1, CCP-2, CCP-3, CCP-4, CCP-5, CCP-6, CCP-7

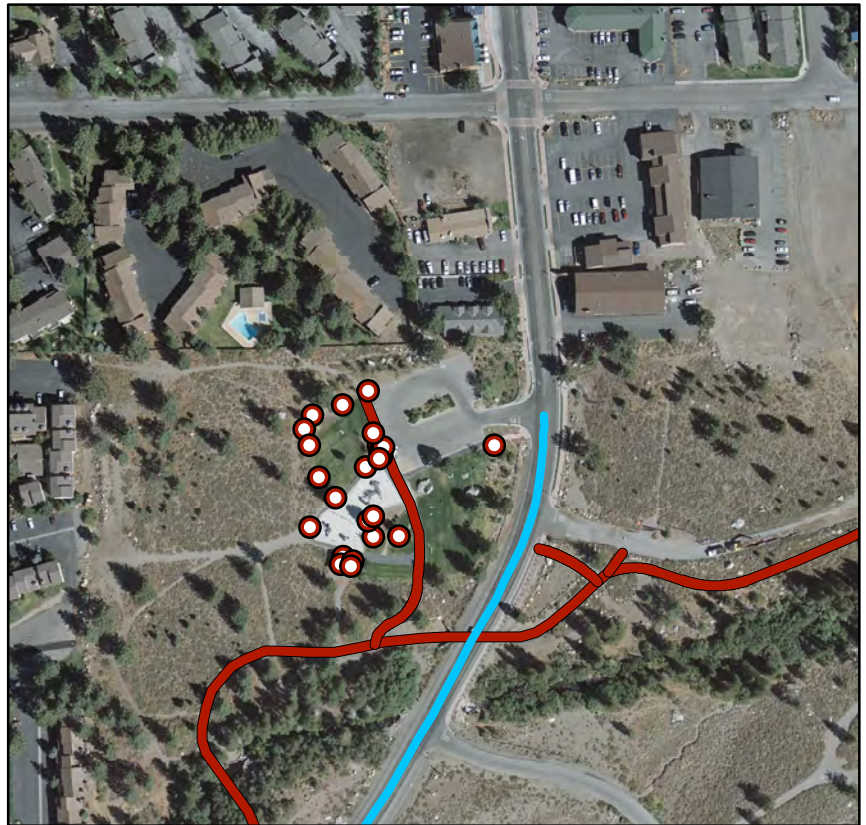
## Maintenance

# Mammoth Creek Park [West]

AKA: MLTS Main Path at Mammoth Creek Park

Ownership: TOML  
Node Type: TSMP  
Operational Seasons: Year-Round  
Hours of Operation:  
Elevation:

TOML UGB?: Y  
TOML Municipal?: Y  
TOML Planning?: Y



## Trail System Support Facilities

Potable Water:	1	BBQ Grills:	0	Bearbox:	0
Recycling:	1	Bathroom:	1	Monofilament:	0
Signage:	5	Bench:	9	Parking:	1
Trash:	2	Bikerack:	1	Picnic Tables:	4

Support Facility Notes:

## Capital Improvement Programs

TOML 2011-2016 CIP: MCP-1, MCP-2

## Maintenance



# Shady Rest Park

AKA: Shady Rest Town Park

Ownership: TOML

Node Type: TSMP

Operational Seasons: Year-Round (Summer Primary)

Hours of Operation:

Elevation:

TOML UGB?: N

TOML Municipal?: Y

TOML Planning?: Y



## Trail System Support Facilities

Potable Water:	1	BBQ Grills:	3	Bearbox:	0
Recycling:	1	Bathroom:	1	Monofilament:	0
Signage:	3	Bench:	6	Parking:	
Trash:	6	Bikerack:	1	Picnic Tables:	32

Support Facility Notes: A pavillion contains 20 of the picnic tables

## Capital Improvment Programs

TOML 2011-2016 CIP: SRP-1, SRP-2, SRP-3, SRP-4, SRP-5

## Maintenance

# Trails End Park

AKA: Trails End/Skate Park

Ownership: TOML  
Node Type: TSMP  
Operational Seasons: Year-Round  
Hours of Operation:  
Elevation:

TOML UGB?: Y  
TOML Municipal?: Y  
TOML Planning?: Y



## Trail System Support Facilities

Potable Water:	1	BBQ Grills:	0	Bearbox:	0
Recycling:	2	Bathroom:	1	Monofilament:	0
Signage:	4	Bench:	1	Parking:	27
Trash:	4	Bikerack:	0	Picnic Tables:	0

Support Facility Notes: Payphone, bleachers

## Capital Improvement Programs

TOML 2011-2016 CIP: TEP-1

## Maintenance



# Inyo National Forest Nodes

<u>Node Name</u>	<u>Owner</u>	<u>Node Type</u>
Mammoth Creek Park [East]	INF	TSMP
Earthquake Fault	INF	TSMP
Power Plant*	INF	TSMP
Winter Closure on Sawmill Cutoff Rd*	INF	TSMP
Borrow Pit*	INF	TSMP
Welcome Center and Ranger Station	INF	TSMP
Winter Only- Lake Mary Rd. winter terminus*	INF	TSMP
Path along Snowcreek V fence line*	INF	TSMP
Mill City	INF	TSMP
Northern terminus of Sierra Blvd. At Forest tr*	INF	TSMP
Horseshoe Lake Picnic Area	INF	TSMP
MMSA at Austria Hof parking lot*	INF	TSMP
Twin Lakes Vista	INF	TSMP
Uptown Downtown Mountain Bike Trails	INF	TSMP
Lake George	INF	USFS Rec Sites
Hayden Cabin Museum	INF	USFS Rec Sites
Hot Creek	INF	USFS Rec Sites
Sherwin Lakes Trailhead	INF	USFS Rec Sites
Inyo Craters	INF	USFS Rec Sites
SHADOW LAKE/RIVER TH*	INF	USFS Rec Sites
RAINBOW FALLS TH*	INF	USFS Rec Sites
STARKWEATHER FISHING SITE*	INF	USFS Rec Sites
Minaret Vista	INF	USFS Rec Sites
VALENTINE LAKE TH*	INF	USFS Rec Sites
MAM MT, BOTTEMLESS PIT, ETC TH*	INF	USFS Rec Sites
SOTCHER LAKE TH*	INF	USFS Rec Sites
PANORAMA DOME TH*	INF	USFS Rec Sites
MAMMOTH ROCK*	INF	USFS Rec Sites
LAUREL LAKES TH*	INF	USFS Rec Sites
CONVICT CREEK TH*	INF	USFS Rec Sites
CONVICT LAKE LOOP TH*	INF	USFS Rec Sites
AGNEW MEADOW WILDFLOWER TH*	INF	USFS Rec Sites
HIGH TH*	INF	USFS Rec Sites
FISH CREEK TH*	INF	USFS Rec Sites
Panorama Dome MTB Trails @ Old Mammoth Road*	INF	
Mammoth Rock TH @ Old Mammoth Rd.*	INF	
Coldwater Creek Trailhead	INF	TSMP

# NC-AGNEW MEADOW WILDFLOWER TH

AKA: AGNEW MEADOW WILDFLOWER TH

Ownership: INF  
Node Type: USFS Rec Sites  
Operational Seasons: Summer  
Hours of Operation:  
Elevation:

TOML UGB?: N  
TOML Municipal?: N  
TOML Planning?: Y



## Trail System Support Facilities

Potable Water:  
Recycling:  
Signage:  
Trash:

BBQ Grills:  
Bathroom:  
Bench:  
Bikerack:

Bearbox:  
Monofilament:  
Parking:  
Picnic Tables:

Support Facility Notes:

## Capital Improvement Programs

TOML 2011-2016 CIP: N/A

## Maintenance



# NC-Borrow Pit

AKA: Borrow Pit

Ownership: INF  
Node Type: TSMP  
Operational Seasons: Year-Round  
Hours of Operation:  
Elevation:

TOML UGB?: N

TOML Municipal?: Y

TOML Planning?: Y



## Trail System Support Facilities

Potable Water:	0	BBQ Grills:	0	Bearbox:	0
Recycling:	0	Bathroom:	0	Monofilament:	0
Signage:	0	Bench:	0	Parking:	0
Trash:	0	Bikerack:	0	Picnic Tables:	0

Support Facility Notes: N/A

## Capital Improvement Programs

TOML 2011-2016 CIP: N/A

## Maintenance

# Coldwater Creek Trailhead

AKA: Coldwater Creek TH ( Mine/Heart, Duck, Emerald TH)

Ownership: INF  
Node Type: TSMP  
Operational Seasons: Summer  
Hours of Operation:  
Elevation:

TOML UGB?: N  
TOML Municipal?: Y  
TOML Planning?: Y



## Trail System Support Facilities

Potable Water:	1	BBQ Grills:	0	Bearbox:	1
Recycling:	0	Bathroom:	2	Monofilament:	0
Signage:	32	Bench:	0	Parking:	114
Trash:	3	Bikerack:	0	Picnic Tables:	4

Support Facility Notes: 2 X 2 Flush Toilets, 2 Dumpster, 1 Trashcan

## Capital Improvment Programs

TOML 2011-2016 CIP: N/A

## Maintenance



# NC-CONVICT CREEK TH

AKA: CONVICT CREEK TH

Ownership: INF  
Node Type: USFS Rec Sites  
Operational Seasons: Summer  
Hours of Operation:  
Elevation:

TOML UGB?: N

TOML Municipal?: N

TOML Planning?: Y



## Trail System Support Facilities

Potable Water:  
Recycling:  
Signage:  
Trash:

BBQ Grills:  
Bathroom:  
Bench:  
Bikerack:

Bearbox:  
Monofilament:  
Parking:  
Picnic Tables:

Support Facility Notes:

## Capital Improvement Programs

TOML 2011-2016 CIP: N/A

## Maintenance

# NC-CONVICT LAKE LOOP TH

AKA: CONVICT LAKE LOOP TH

Ownership: INF  
Node Type: USFS Rec Sites  
Operational Seasons: Summer  
Hours of Operation:  
Elevation:

TOML UGB?: N  
TOML Municipal?: N  
TOML Planning?: Y



## Trail System Support Facilities

Potable Water:  
Recycling:  
Signage:  
Trash:

BBQ Grills:  
Bathroom:  
Bench:  
Bikerack:

Bearbox:  
Monofilament:  
Parking:  
Picnic Tables:

Support Facility Notes:

## Capital Improvement Programs

TOML 2011-2016 CIP: N/A

## Maintenance



# Earthquake Fault

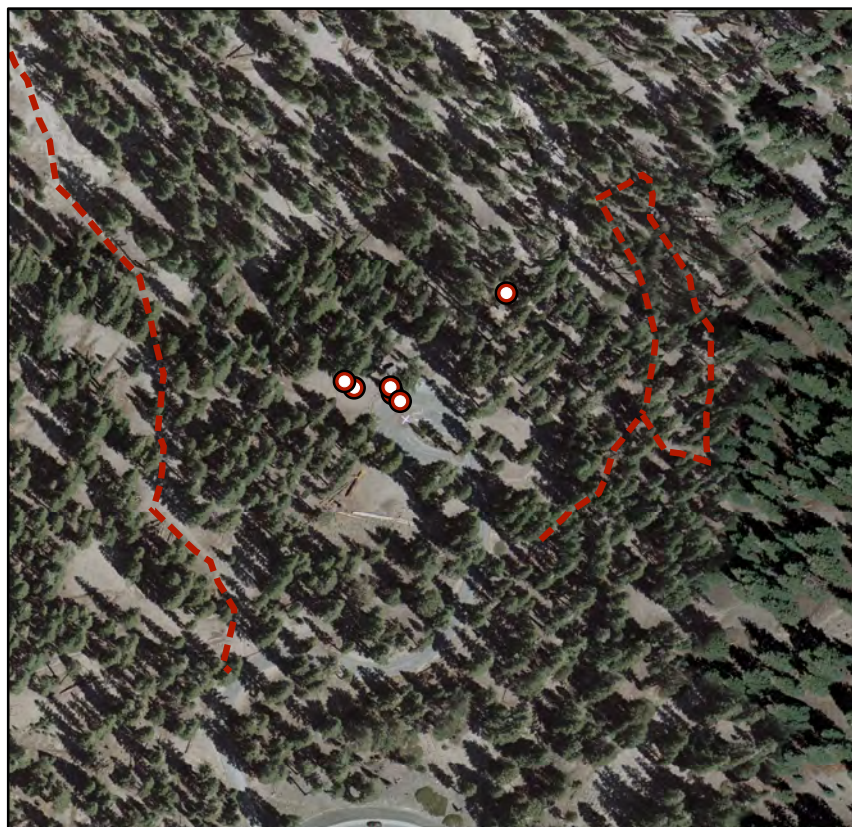
AKA: Earthquake Fault parking lot

Ownership: INF  
Node Type: TSMP  
Operational Seasons: Year-Round  
Hours of Operation:  
Elevation:

TOML UGB?: N

TOML Municipal?: Y

TOML Planning?: Y



## Trail System Support Facilities

Potable Water:	0	BBQ Grills:	1	Bearbox:	0
Recycling:	0	Bathroom:	1	Monofilament:	0
Signage:	1	Bench:	0	Parking:	1
Trash:	1	Bikerack:	0	Picnic Tables:	1

Support Facility Notes: 2 stall Vault Toilet, Trashcan

## Capital Improvement Programs

TOML 2011-2016 CIP: N/A

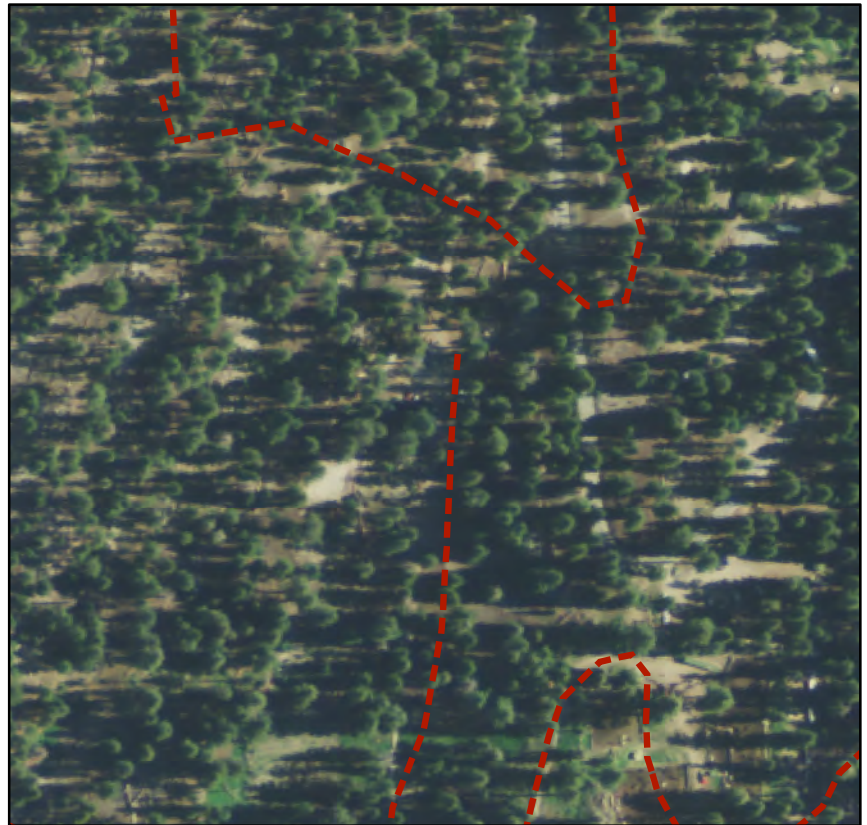
## Maintenance

# NC-FISH CREEK TH

AKA: FISH CREEK TH

Ownership: INF  
Node Type: USFS Rec Sites  
Operational Seasons: Summer  
Hours of Operation:  
Elevation:

TOML UGB?: N  
TOML Municipal?: N  
TOML Planning?: Y



## Trail System Support Facilities

Potable Water:  
Recycling:  
Signage:  
Trash:

BBQ Grills:  
Bathroom:  
Bench:  
Bikerack:

Bearbox:  
Monofilament:  
Parking:  
Picnic Tables:

Support Facility Notes:

## Capital Improvement Programs

TOML 2011-2016 CIP: N/A

## Maintenance



# Hayden Cabin Museum

AKA: HAYDEN CABIN INTERP SITE

Ownership: INF  
Node Type: USFS Rec Sites  
Operational Seasons: Summer  
Hours of Operation:  
Elevation:

TOML UGB?: N

TOML Municipal?: Y

TOML Planning?: Y



## Trail System Support Facilities

Potable Water:	0	BBQ Grills:	1	Bearbox:	0
Recycling:	1	Bathroom:	0	Monofilament:	0
Signage:	2	Bench:	0	Parking:	1
Trash:		Bikerack:	0	Picnic Tables:	3

Support Facility Notes: N/A

## Capital Improvement Programs

TOML 2011-2016 CIP: N/A

## Maintenance

# NC-HIGH TH

AKA: HIGH TH

Ownership: INF  
Node Type: USFS Rec Sites  
Operational Seasons: Summer  
Hours of Operation:  
Elevation:

TOML UGB?: N  
TOML Municipal?: N  
TOML Planning?: Y



## Trail System Support Facilities

Potable Water:  
Recycling:  
Signage:  
Trash:

BBQ Grills:  
Bathroom:  
Bench:  
Bikerack:

Bearbox:  
Monofilament:  
Parking:  
Picnic Tables:

Support Facility Notes:

## Capital Improvment Programs

TOML 2011-2016 CIP: N/A

## Maintenance



# Horseshoe Lake Picnic Area

AKA: Horseshoe Lake Picnic Area

Ownership: INF  
Node Type: TSMP  
Operational Seasons: Summer  
Hours of Operation:  
Elevation:

TOML UGB?: N

TOML Municipal?: Y

TOML Planning?: Y



## Trail System Support Facilities

Potable Water:	0	BBQ Grills:	1	Bearbox:	0
Recycling:	0	Bathroom:	5	Monofilament:	0
Signage:	11	Bench:	0	Parking:	1
Trash:	2	Bikerack:	0	Picnic Tables:	12

Support Facility Notes: Flush Toilets

## Capital Improvement Programs

TOML 2011-2016 CIP: N/A

## Maintenance

# Hot Creek

AKA: HOT CREEK INTERP SITE

Ownership: INF  
Node Type: USFS Rec Sites  
Operational Seasons: Year-Round  
Hours of Operation:  
Elevation:

TOML UGB?: N

TOML Municipal?: N

TOML Planning?: Y



## Trail System Support Facilities

Potable Water:	0	BBQ Grills:	0	Bearbox:	0
Recycling:	0	Bathroom:	3	Monofilament:	0
Signage:	10	Bench:	0	Parking:	50
Trash:	1	Bikerack:	0	Picnic Tables:	3

Support Facility Notes: 1 Dumpster, 3 x 2 Stall Vault Toilets

## Capital Improvement Programs

TOML 2011-2016 CIP: N/A

## Maintenance



# Inyo Craters

AKA: INYO CRATERS TH and Interp

Ownership: INF  
Node Type: USFS Rec Sites  
Operational Seasons: Year-Round  
Hours of Operation:  
Elevation:

TOML UGB?: N

TOML Municipal?: N

TOML Planning?: Y



## Trail System Support Facilities

Potable Water:	0	BBQ Grills:	0	Bearbox:	0
Recycling:	0	Bathroom:	2	Monofilament:	0
Signage:	14	Bench:	0	Parking:	40
Trash:	0	Bikerack:	0	Picnic Tables:	0

Support Facility Notes: 2 x 2 Vault Toilets

## Capital Improvement Programs

TOML 2011-2016 CIP: N/A

## Maintenance

# Lake George

AKA: LAKE GEORGE PICNIC (inc. TJ/Barret & Mam. Crest)

Ownership: INF  
Node Type: USFS Rec Sites  
Operational Seasons: Summer  
Hours of Operation:  
Elevation:

TOML UGB?: N  
TOML Municipal?: Y  
TOML Planning?: Y



## Trail System Support Facilities

Potable Water:	1	BBQ Grills:	0	Bearbox:	7
Recycling:	0	Bathroom:	2	Monofilament:	1
Signage:	9	Bench:	4	Parking:	1
Trash:	2	Bikerack:	0	Picnic Tables:	8

Support Facility Notes: Vault and Flush Toilets, 2 trashcans

## Capital Improvement Programs

TOML 2011-2016 CIP: N/A

## Maintenance




# NC-LAUREL LAKES TH

AKA: LAUREL LAKES TH

Ownership: INF  
Node Type: USFS Rec Sites  
Operational Seasons: Summer  
Hours of Operation:  
Elevation:

TOML UGB?: N  
TOML Municipal?: N  
TOML Planning?: Y



## Trail System Support Facilities

Potable Water:  
Recycling:  
Signage:  
Trash:

BBQ Grills:  
Bathroom:  
Bench:  
Bikerack:

Bearbox:  
Monofilament:  
Parking:  
Picnic Tables:

Support Facility Notes: N/A

## Capital Improvement Programs

TOML 2011-2016 CIP: N/A

## Maintenance

# NC-MAM MT, BOTTEMLESS PIT, ETC TH

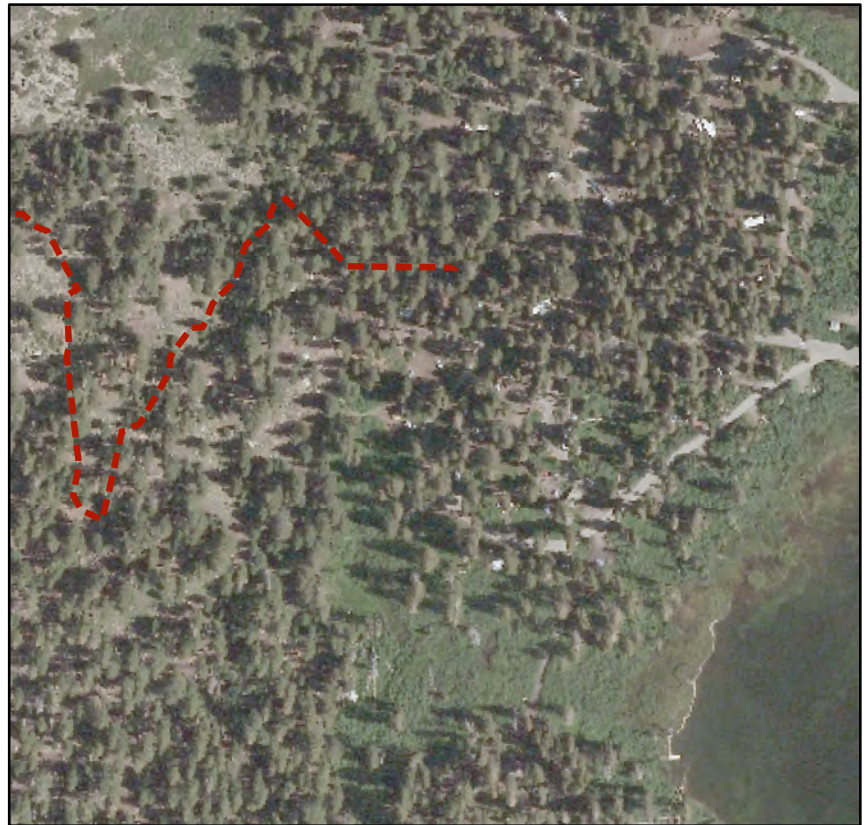
AKA: MAM MT, BOTTEMLESS PIT, ETC TH

Ownership: INF  
Node Type: USFS Rec Sites  
Operational Seasons: Summer  
Hours of Operation:  
Elevation:

TOML UGB?: N

TOML Municipal?: Y

TOML Planning?: Y



## Trail System Support Facilities

Potable Water:	0	BBQ Grills:	0	Bearbox:	0
Recycling:	0	Bathroom:	0	Monofilament:	0
Signage:	2	Bench:	0	Parking:	0
Trash:	0	Bikerack:	0	Picnic Tables:	0

Support Facility Notes: Located in Twin Lakes Campground

## Capital Improvment Programs

TOML 2011-2016 CIP: N/A

## Maintenance



# Mammoth Creek Park [East]

AKA: Mammoth Creek Rd. at Old Mammoth Rd., urban limit

Ownership: INF  
Node Type: TSMP  
Operational Seasons: Year-Round  
Hours of Operation:  
Elevation:

TOML UGB?: Y  
TOML Municipal?: Y  
TOML Planning?: Y



## Trail System Support Facilities

Potable Water:	0	BBQ Grills:	0	Bearbox:	0
Recycling:	1	Bathroom:	1	Monofilament:	0
Signage:	0	Bench:	4	Parking:	1
Trash:	4	Bikerack:	1	Picnic Tables:	6

Support Facility Notes: 4 trashcans, Flush toilets

## Capital Improvement Programs

TOML 2011-2016 CIP: N/A

## Maintenance

# NC-Mammoth Rock TH @ Old Mammoth Rd.

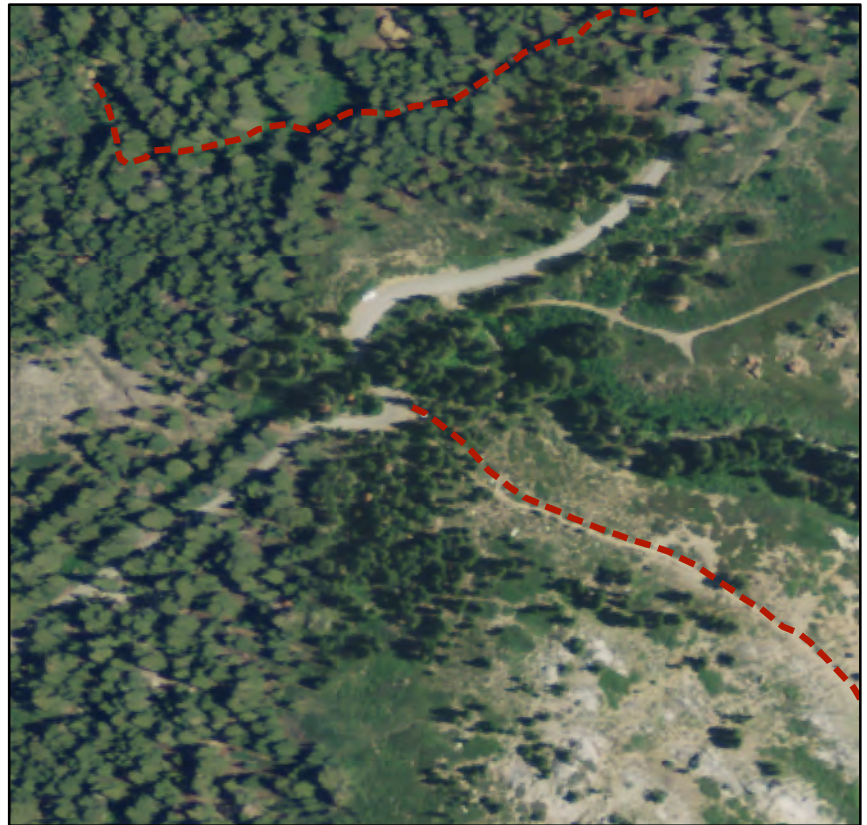
AKA: Mammoth Rock TH @ Old Mammoth Rd.

Ownership: INF  
Node Type:  
Operational Seasons: Summer  
Hours of Operation:  
Elevation:

TOML UGB?: N

TOML Municipal?: Y

TOML Planning?: Y



## Trail System Support Facilities

Potable Water:	0	BBQ Grills:	0	Bearbox:	0
Recycling:	0	Bathroom:	0	Monofilament:	0
Signage:	0	Bench:	0	Parking:	0
Trash:	0	Bikerack:	0	Picnic Tables:	0

Support Facility Notes:

## Capital Improvement Programs

TOML 2011-2016 CIP: N/A

## Maintenance



# NC-MAMMOTH ROCK

AKA: MAMMOTH ROCK

Ownership: INF  
Node Type: USFS Rec Sites  
Operational Seasons: Summer  
Hours of Operation:  
Elevation:

TOML UGB?: N

TOML Municipal?: Y

TOML Planning?: Y



## Trail System Support Facilities

Potable Water:	0	BBQ Grills:	0	Bearbox:	0
Recycling:	0	Bathroom:	0	Monofilament:	0
Signage:	0	Bench:	0	Parking:	0
Trash:	0	Bikerack:	0	Picnic Tables:	7

Support Facility Notes: Small Natural Surface Pull out Lot

## Capital Improvment Programs

TOML 2011-2016 CIP: N/A

## Maintenance

# Mill City

AKA: Mill City

Ownership: INF  
Node Type: TSMP  
Operational Seasons: Year-Round  
Hours of Operation:  
Elevation:

TOML UGB?: N

TOML Municipal?: Y

TOML Planning?: Y



## Trail System Support Facilities

Potable Water:	0	BBQ Grills:	0	Bearbox:	0
Recycling:	0	Bathroom:	0	Monofilament:	0
Signage:	1	Bench:	0	Parking:	10
Trash:	0	Bikerack:	0	Picnic Tables:	0

Support Facility Notes: 10 Natural Surface Parking Spaces

## Capital Improvement Programs

TOML 2011-2016 CIP: N/A

## Maintenance



# Minaret Vista

AKA: MINARET VISTA INTERP SITE

Ownership: INF  
Node Type: USFS Rec Sites  
Operational Seasons: Summer  
Hours of Operation:  
Elevation:

TOML UGB?: N  
TOML Municipal?: N  
TOML Planning?: Y



## Trail System Support Facilities

Potable Water:	0	BBQ Grills:	4	Bearbox:	0
Recycling:	0	Bathroom:	1	Monofilament:	0
Signage:		Bench:	0	Parking:	20
Trash:	1	Bikerack:	0	Picnic Tables:	7

Support Facility Notes:

## Capital Improvment Programs

TOML 2011-2016 CIP: N/A

## Maintenance

# Welcome Center and Ranger Station

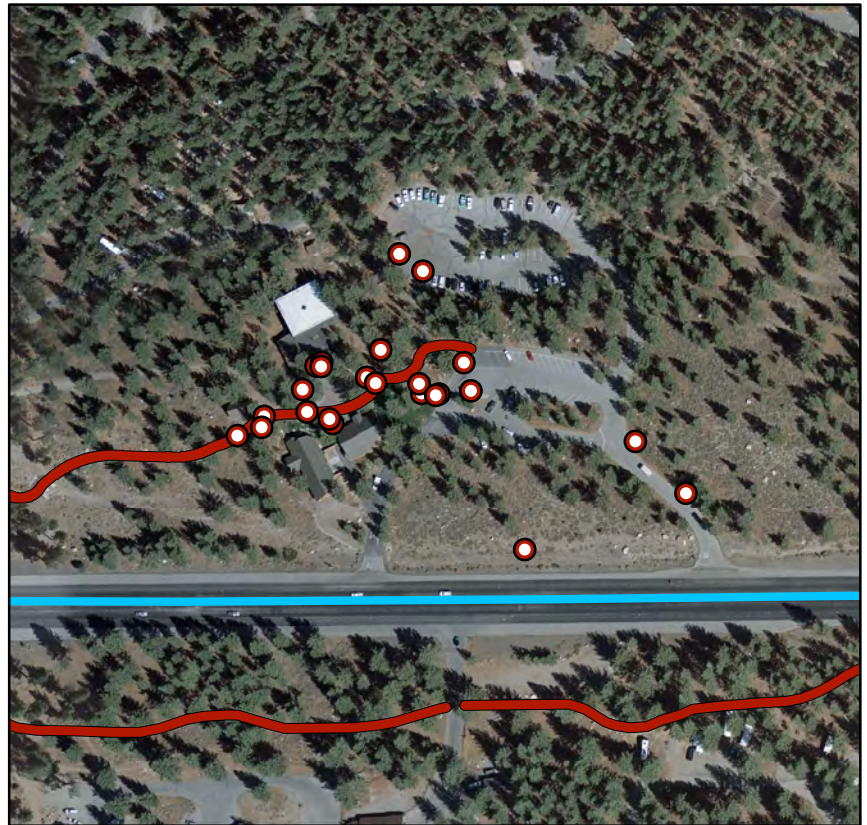
AKA: MLTS Main Path terminus at Visitors Center

Ownership: INF  
Node Type: TSMP  
Operational Seasons: Year-Round  
Hours of Operation:  
Elevation:

TOML UGB?: N

TOML Municipal?: Y

TOML Planning?: Y



## Trail System Support Facilities

Potable Water:	1	BBQ Grills:	0	Bearbox:	0
Recycling:	2	Bathroom:	1	Monofilament:	0
Signage:	10	Bench:	0	Parking:	1
Trash:	5	Bikerack:	2	Picnic Tables:	3

Support Facility Notes: Bathrooms and Trash Located in and around Ranger Station and Visitor Center

## Capital Improvement Programs

TOML 2011-2016 CIP: N/A

## Maintenance



# NC-MMSA at Austria Hof parking lot

AKA: MMSA at Austria Hof parking lot

Ownership: INF  
Node Type: TSMP  
Operational Seasons: Summer  
Hours of Operation:  
Elevation:

TOML UGB?: Y  
TOML Municipal?: Y  
TOML Planning?: Y



## Trail System Support Facilities

Potable Water:	0	BBQ Grills:	0	Bearbox:	0
Recycling:	0	Bathroom:	0	Monofilament:	0
Signage:	2	Bench:	0	Parking:	0
Trash:	0	Bikerack:	0	Picnic Tables:	0

Support Facility Notes: N/A

## Capital Improvement Programs

TOML 2011-2016 CIP: N/A

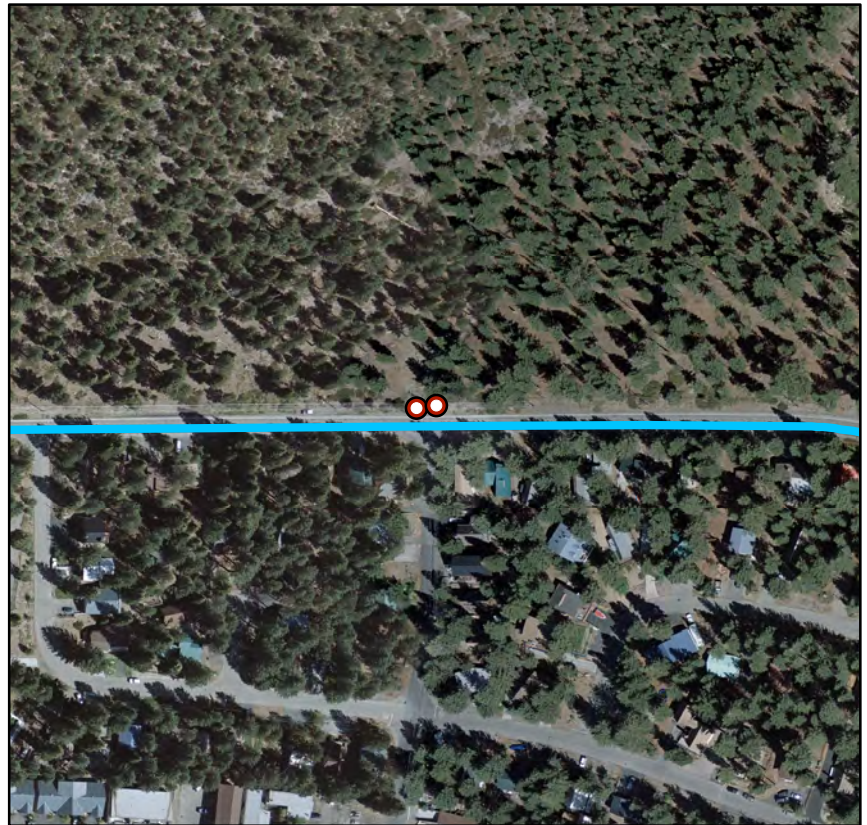
## Maintenance

# NC-Northern terminus of Sierra Blvd. At Forest tr\*

AKA: Northern terminus of Sierra Blvd. At Forest trail

Ownership: INF  
Node Type: TSMP  
Operational Seasons: Year-Round  
Hours of Operation:  
Elevation:

TOML UGB?: Y  
TOML Municipal?: Y  
TOML Planning?: Y



## Trail System Support Facilities

Potable Water:	0	BBQ Grills:	0	Bearbox:	0
Recycling:	0	Bathroom:	0	Monofilament:	0
Signage:	2	Bench:	0	Parking:	0
Trash:	0	Bikerack:	0	Picnic Tables:	0

Support Facility Notes: N/A

## Capital Improvement Programs

TOML 2011-2016 CIP: N/A

## Maintenance



# NC-Panorama Dome MTB Trails @ Old Mammoth Road

AKA: Panorama Dome MTB Trails @ Old Mammoth Road

Ownership: INF  
Node Type:  
Operational Seasons: Summer  
Hours of Operation:  
Elevation:

TOML UGB?: N  
TOML Municipal?: Y  
TOML Planning?: Y



## Trail System Support Facilities

Potable Water:	0	BBQ Grills:	0	Bearbox:	0
Recycling:	0	Bathroom:	0	Monofilament:	0
Signage:	0	Bench:	0	Parking:	1
Trash:	0	Bikerack:	0	Picnic Tables:	0

Support Facility Notes:

## Capital Improvement Programs

TOML 2011-2016 CIP: N/A

## Maintenance

# NC-PANORAMA DOME TH

AKA: PANORAMA DOME TH

Ownership: INF  
Node Type: USFS Rec Sites  
Operational Seasons: Summer  
Hours of Operation:  
Elevation:

TOML UGB?: N

TOML Municipal?: Y

TOML Planning?: Y



## Trail System Support Facilities

Potable Water:	0	BBQ Grills:	0	Bearbox:	0
Recycling:	0	Bathroom:	0	Monofilament:	0
Signage:	0	Bench:	0	Parking:	2
Trash:	0	Bikerack:	0	Picnic Tables:	0

Support Facility Notes: Pull-out off of Rd. Parking Spaces

## Capital Improvement Programs

TOML 2011-2016 CIP: N/A

## Maintenance



# NC-Path along Snowcreek V fence line

AKA: Path along Snowcreek V fence line

Ownership: INF  
Node Type: TSMP  
Operational Seasons: Winter  
Hours of Operation:  
Elevation:

TOML UGB?: Y  
TOML Municipal?: Y  
TOML Planning?: Y



## Trail System Support Facilities

Potable Water:	0	BBQ Grills:	0	Bearbox:	0
Recycling:	0	Bathroom:	0	Monofilament:	0
Signage:	0	Bench:	0	Parking:	0
Trash:	0	Bikerack:	0	Picnic Tables:	0

Support Facility Notes: Snowcreek signage N/A during summer data collection

## Capital Improvement Programs

TOML 2011-2016 CIP: N/A

## Maintenance

# NC-Power Plant

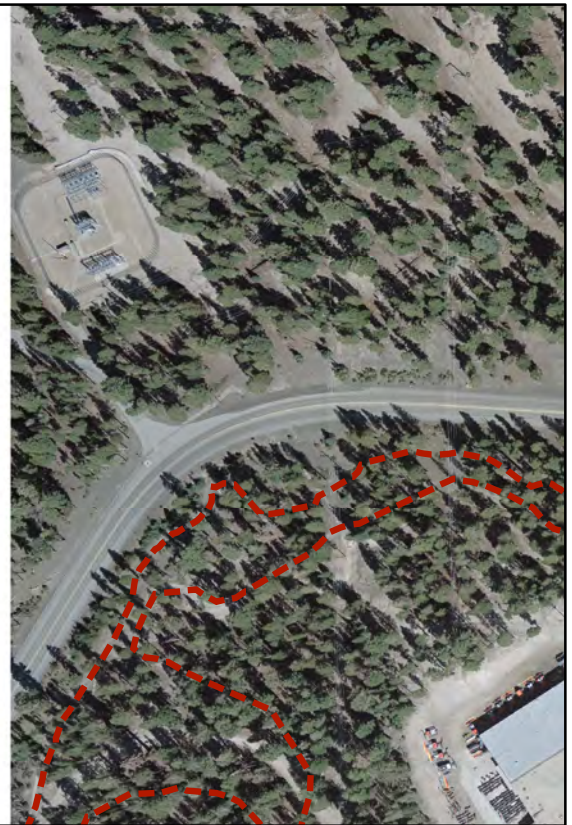
AKA: Power Plant

Ownership: INF  
Node Type: TSMP  
Operational Seasons: Winter  
Hours of Operation:  
Elevation:

TOML UGB?: N

TOML Municipal?: Y

TOML Planning?: Y



## Trail System Support Facilities

Potable Water:	0	BBQ Grills:	0	Bearbox:	0
Recycling:	0	Bathroom:	0	Monofilament:	0
Signage:	0	Bench:	0	Parking:	0
Trash:	0	Bikerack:	0	Picnic Tables:	0

Support Facility Notes: No Known Support Facilities, Primarily Winter Use

## Capital Improvement Programs

TOML 2011-2016 CIP: N/A

## Maintenance

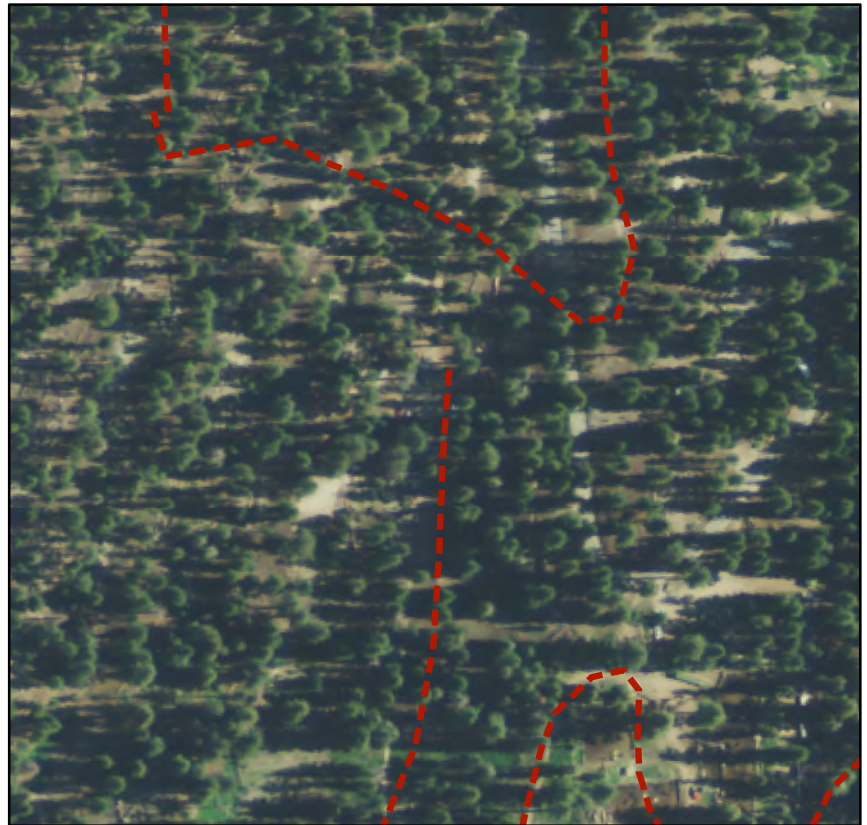


# NC-RAINBOW FALLS TH

AKA: RAINBOW FALLS TH

Ownership: INF  
Node Type: USFS Rec Sites  
Operational Seasons: Summer  
Hours of Operation:  
Elevation:

TOML UGB?: N  
TOML Municipal?: N  
TOML Planning?: Y



## Trail System Support Facilities

Potable Water:  
Recycling:  
Signage:  
Trash:

BBQ Grills:  
Bathroom:  
Bench:  
Bikerack:

Bearbox:  
Monofilament:  
Parking:  
Picnic Tables:

Support Facility Notes:

## Capital Improvement Programs

TOML 2011-2016 CIP: N/A

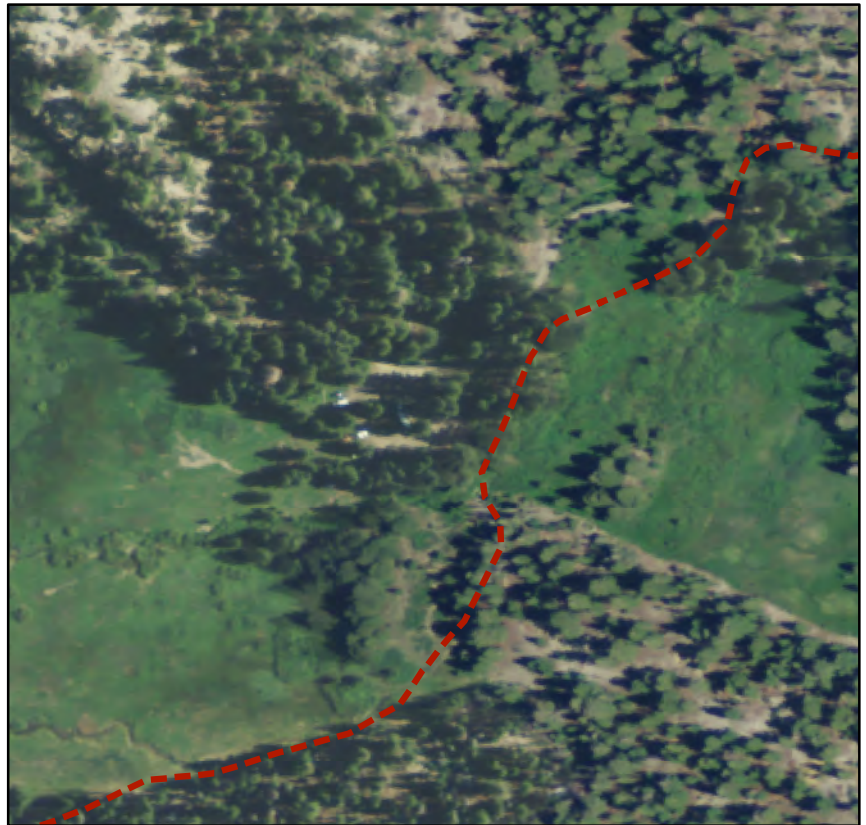
## Maintenance

# NC-SHADOW LAKE/RIVER TH

AKA: SHADOW LAKE/RIVER TH

Ownership: INF  
Node Type: USFS Rec Sites  
Operational Seasons: Summer  
Hours of Operation:  
Elevation:

TOML UGB?: N  
TOML Municipal?: N  
TOML Planning?: Y



## Trail System Support Facilities

Potable Water:  
Recycling:  
Signage:  
Trash:

BBQ Grills:  
Bathroom:  
Bench:  
Bikerack:

Bearbox:  
Monofilament:  
Parking:  
Picnic Tables:

Support Facility Notes: N/A

## Capital Improvement Programs

TOML 2011-2016 CIP: N/A

## Maintenance



# Sherwin Lakes Trailhead

AKA: SHERWIN LAKES TH

Ownership: INF  
Node Type: USFS Rec Sites  
Operational Seasons: Summer  
Hours of Operation:  
Elevation:

TOML UGB?: N

TOML Municipal?: Y

TOML Planning?: Y



## Trail System Support Facilities

Potable Water:	0	BBQ Grills:	0	Bearbox:	0
Recycling:	0	Bathroom:	1	Monofilament:	0
Signage:	5	Bench:	0	Parking:	20
Trash:	1	Bikerack:	0	Picnic Tables:	0

Support Facility Notes: Vault Toilets

## Capital Improvement Programs

TOML 2011-2016 CIP: N/A

## Maintenance

# NC-SOTCHER LAKE TH

AKA: SOTCHER LAKE TH

Ownership: INF  
Node Type: USFS Rec Sites  
Operational Seasons: Summer  
Hours of Operation:  
Elevation:

TOML UGB?: N  
TOML Municipal?: N  
TOML Planning?: Y



## Trail System Support Facilities

Potable Water:  
Recycling:  
Signage:  
Trash:

BBQ Grills:  
Bathroom:  
Bench:  
Bikerack:

Bearbox:  
Monofilament:  
Parking:  
Picnic Tables:

Support Facility Notes:

## Capital Improvement Programs

TOML 2011-2016 CIP: N/A

## Maintenance



# NC-STARKWEATHER FISHING SITE

AKA: STARKWEATHER FISHING SITE

Ownership: INF  
Node Type: USFS Rec Sites  
Operational Seasons: Summer  
Hours of Operation:  
Elevation:

TOML UGB?: N  
TOML Municipal?: N  
TOML Planning?: Y



## Trail System Support Facilities

Potable Water:  
Recycling:  
Signage:  
Trash:

BBQ Grills:  
Bathroom:  
Bench:  
Bikerack:

Bearbox:  
Monofilament:  
Parking:  
Picnic Tables:

Support Facility Notes:

## Capital Improvement Programs

TOML 2011-2016 CIP: N/A

## Maintenance

# Twin Lakes Vista

AKA: Twin Lakes parking lot

Ownership: INF  
Node Type: TSMP  
Operational Seasons: Year-Round  
Hours of Operation:  
Elevation:

TOML UGB?: N

TOML Municipal?: Y

TOML Planning?: Y



## Trail System Support Facilities

Potable Water:	0	BBQ Grills:	0	Bearbox:	0
Recycling:	0	Bathroom:	0	Monofilament:	0
Signage:	2	Bench:	0	Parking:	0
Trash:	0	Bikerack:	0	Picnic Tables:	0

Support Facility Notes: N/A

## Capital Improvement Programs

TOML 2011-2016 CIP: N/A

## Maintenance



# Uptown Downtown Mountain Bike Trails

AKA: Uptown/Downtown

Ownership: INF  
Node Type: TSMP  
Operational Seasons: Summer  
Hours of Operation:  
Elevation:

TOML UGB?: Y  
TOML Municipal?: Y  
TOML Planning?: Y



## Trail System Support Facilities

Potable Water:	0	BBQ Grills:	0	Bearbox:	0
Recycling:	0	Bathroom:	0	Monofilament:	0
Signage:	5	Bench:	0	Parking:	0
Trash:	0	Bikerack:	0	Picnic Tables:	0

Support Facility Notes: N/A

## Capital Improvement Programs

TOML 2011-2016 CIP: N/A

## Maintenance

# NC-VALENTINE LAKE TH

AKA: VALENTINE LAKE TH

Ownership: INF  
Node Type: USFS Rec Sites  
Operational Seasons: Summer  
Hours of Operation:  
Elevation:

TOML UGB?: N  
TOML Municipal?: N  
TOML Planning?: Y



## Trail System Support Facilities

Potable Water:	0	BBQ Grills:	0	Bearbox:	0
Recycling:	0	Bathroom:	0	Monofilament:	0
Signage:	3	Bench:	0	Parking:	12
Trash:	0	Bikerack:	0	Picnic Tables:	0

Support Facility Notes: Parking Lot is Natural Surface, approx 12 spaces

## Capital Improvement Programs

TOML 2011-2016 CIP: N/A

## Maintenance



# NC-Winter Closure on Sawmill Cutoff Rd

AKA: Winter Closure on Sawmill Cutoff Rd

Ownership: INF  
Node Type: TSMP  
Operational Seasons: Winter  
Hours of Operation:  
Elevation:

TOML UGB?: N

TOML Municipal?: Y

TOML Planning?: Y



## Trail System Support Facilities

Potable Water:	1	BBQ Grills:	1	Bearbox:	2
Recycling:	0	Bathroom:	1	Monofilament:	0
Signage:	7	Bench:	0	Parking:	1
Trash:	1	Bikerack:	0	Picnic Tables:	2

Support Facility Notes: N/A

## Capital Improvment Programs

TOML 2011-2016 CIP: N/A

## Maintenance

# NC-Winter Only- Lake Mary Rd. winter terminus

AKA: Winter Only- Lake Mary Rd. winter terminus

Ownership: INF  
Node Type: TSMP  
Operational Seasons: Winter  
Hours of Operation:  
Elevation:

TOML UGB?: N

TOML Municipal?: Y

TOML Planning?: Y



## Trail System Support Facilities

Potable Water:	0	BBQ Grills:	0	Bearbox:	0
Recycling:	0	Bathroom:	0	Monofilament:	0
Signage:	1	Bench:	0	Parking:	0
Trash:	0	Bikerack:	0	Picnic Tables:	0

Support Facility Notes: N/A

## Capital Improvement Programs

TOML 2011-2016 CIP: N/A

## Maintenance



## Other Nodes

<u>Node Name</u>	<u>Owner</u>	<u>Node_Type</u>
Canyon Lodge	MMSA	TSMP
Eagle Lodge	MMSA	TSMP
Mammoth Mountain Ski Area Main Lodge	MMSA	TSMP
Tamarack Lodge	MMSA	TSMP
North Village	MMSA	TSMP
Tamarack St.	Plum	TSMP
Sledz	Private-UNK	TSMP
Minaret Snowplay Area	Private UNK	TSMP

# Canyon Lodge

AKA: Canyon Lodge

Ownership: MMSA  
Node Type: TSMP  
Operational Seasons: Winter  
Hours of Operation:  
Elevation:

TOML UGB?: N

TOML Municipal?: Y

TOML Planning?: Y



## Trail System Support Facilities

Potable Water:  
Recycling:  
Signage:  
Trash:

BBQ Grills:  
Bathroom:  
Bench:  
Bikerack:

Bearbox:  
Monofilament:  
Parking:  
Picnic Tables:

Support Facility Notes:

## Capital Improvement Programs

TOML 2011-2016 CIP:

## Maintenance



# Eagle Lodge

AKA: Eagle Lodge

Ownership: MMSA  
Node Type: TSMP  
Operational Seasons: Winter  
Hours of Operation:  
Elevation:

TOML UGB?: N

TOML Municipal?: Y

TOML Planning?: Y



## Trail System Support Facilities

Potable Water:  
Recycling:  
Signage:  
Trash:

BBQ Grills:  
Bathroom:  
Bench:  
Bikerack:

Bearbox:  
Monofilament:  
Parking:  
Picnic Tables:

Support Facility Notes:

## Capital Improvement Programs

TOML 2011-2016 CIP:

## Maintenance

AKA: Minaret Snowplay Area

Ownership: Private UNK  
Node Type: TSMP  
Operational Seasons: Winter  
Hours of Operation:  
Elevation:

TOML UGB?: Y  
TOML Municipal?: Y  
TOML Planning?: Y



## Trail System Support Facilities

Potable Water:  
Recycling:  
Signage:  
Trash:

BBQ Grills:  
Bathroom:  
Bench:  
Bikerack:

Bearbox:  
Monofilament:  
Parking:  
Picnic Tables:

Support Facility Notes: DUMMY TEXT: This space will be used for notes about significant support facilities. ie. Type of Bathrooms

## Capital Improvment Programs

TOML 2011-2016 CIP:

## Maintenance



# Mammoth Mountain Ski Area Main Lodge

AKA: MMSA Main Lodge parking lot

Ownership: MMSA  
Node Type: TSMP  
Operational Seasons: Year-Round  
Hours of Operation:  
Elevation:

TOML UGB?: N

TOML Municipal?: Y

TOML Planning?: Y



## Trail System Support Facilities

Potable Water:  
Recycling:  
Signage:  
Trash:

BBQ Grills:  
Bathroom:  
Bench:  
Bikerack:

Bearbox:  
Monofilament:  
Parking:  
Picnic Tables:

Support Facility Notes:

## Capital Improvement Programs

TOML 2011-2016 CIP:

## Maintenance

AKA: Sledz

Ownership: Private-UNK  
Node Type: TSMP  
Operational Seasons: Winter  
Hours of Operation:  
Elevation:

TOML UGB?: N  
TOML Municipal?: Y  
TOML Planning?: Y



## Trail System Support Facilities

Potable Water:  
Recycling:  
Signage:  
Trash:

BBQ Grills:  
Bathroom:  
Bench:  
Bikerack:

Bearbox:  
Monofilament:  
Parking:  
Picnic Tables:

Support Facility Notes: DUMMY TEXT: This space will be used for notes about significant support facilities. ie. Type of Bathrooms

## Capital Improvement Programs

TOML 2011-2016 CIP:

## Maintenance



# Tamarack Lodge

AKA: Tamarack Lodge

Ownership: MMSA  
Node Type: TSMP  
Operational Seasons: Year-Round  
Hours of Operation:  
Elevation:

TOML UGB?: N

TOML Municipal?: Y

TOML Planning?: Y



## Trail System Support Facilities

Potable Water:  
Recycling:  
Signage:  
Trash:

BBQ Grills:  
Bathroom:  
Bench:  
Bikerack:

Bearbox:  
Monofilament:  
Parking:  
Picnic Tables:

Support Facility Notes:

## Capital Improvement Programs

TOML 2011-2016 CIP:

## Maintenance

AKA: Tamarack St.

Ownership: Plum  
Node Type: TSMP  
Operational Seasons: Year-Round  
Hours of Operation:  
Elevation:

TOML UGB?: Y  
TOML Municipal?: Y  
TOML Planning?: Y



## Trail System Support Facilities

Potable Water:  
Recycling:  
Signage:  
Trash:

BBQ Grills:  
Bathroom:  
Bench:  
Bikerack:

Bearbox:  
Monofilament:  
Parking:  
Picnic Tables:

Support Facility Notes: DUMMY TEXT: This space will be used for notes about significant support facilities. ie. Type of Bathrooms

## Capital Improvement Programs

TOML 2011-2016 CIP:

## Maintenance

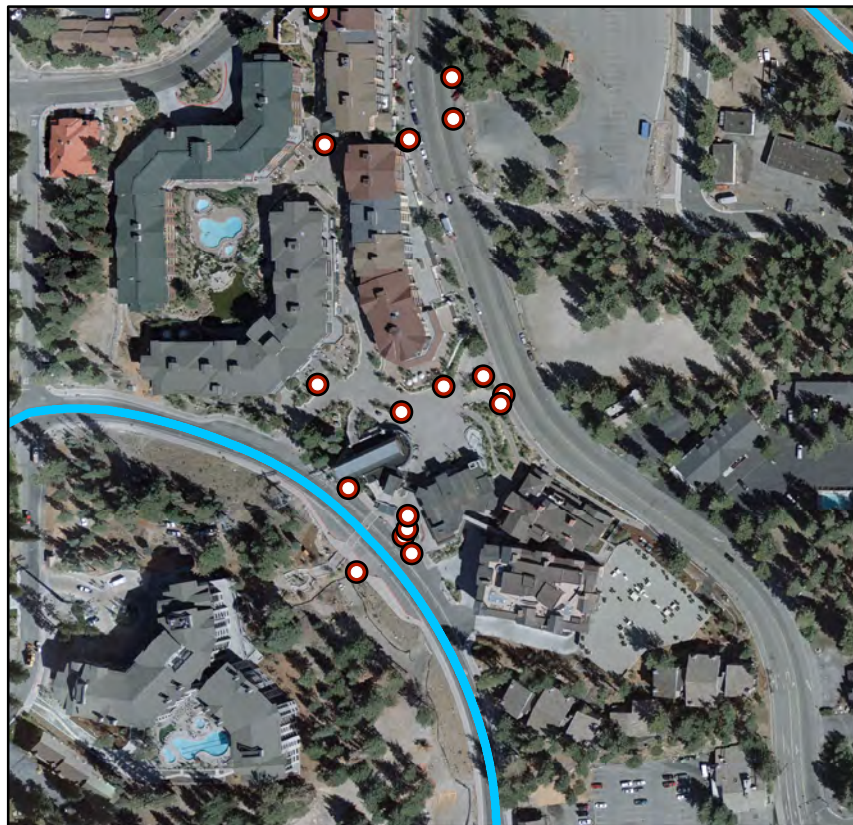


# North Village

AKA: The Village

Ownership: MMSA  
Node Type: TSMP  
Operational Seasons: Year-Round  
Hours of Operation:  
Elevation:

TOML UGB?: Y  
TOML Municipal?: Y  
TOML Planning?: Y



## Trail System Support Facilities

Potable Water:  
Recycling:  
Signage:  
Trash:

BBQ Grills:  
Bathroom:  
Bench:  
Bikerack:

Bearbox:  
Monofilament:  
Parking:  
Picnic Tables:

Support Facility Notes:

## Capital Improvement Programs

TOML 2011-2016 CIP:

## Maintenance

**Potential soft-surface facilities for incorporation into a special use permit to be held by  
the Town of Mammoth Lakes**

<u>Trail Name</u>	<u>Trail Type</u>	<u>Owner</u>	<u>Length (ft)</u>
Arrowhead Lake Trails	TSMP SS 2-Hike	INF	2744
Coldwater-George Trail	TSMP SS 2-Hike	INF	14917
Crystal Lake Trail	TSMP SS 2-Hike	INF	1349
Duck Pass Trail	TSMP SS 2-Hike	INF	19764
Earthquake Fault Trail	TSMP SS 2-Hike	INF	1231
Heart Lake Trail	TSMP SS 2-Hike	INF	5568
Horseshoe Lake Loop	TSMP SS 2-MTB	INF	8790
Knolls Loop	TSMP SS 2-MTB	INF	52029
Mammoth Rock Trail	TSMP SS 2-MTB	INF	13649
Mill City Wheel Trail*	TSMP SS 2-Hike	INF	1055
Mountain View Trail	TSMP SS 2-MTB	INF	28217
Panorama Dome Trails	TSMP SS 2-Hike	INF	8456
Panorama MTB Trails	TSMP SS 2-MTB	INF	7119
TJ Lake Loop/2709d*	TSMP SS 2-Hike	INF	1704
Mammoth Crest Trail* (to Crystal Lake Trail JCT)	TSMP SS 2-Hike	INF	36890
Mammoth Pass- Crater Meadow Trail (Mcleod to AA)	TSMP SS 2-Hike	INF	4080
Sherwin Lakes Trail	TSMP SS 2-Hike	INF	15615