



# Mammoth Lakes Trails and Public Access

GIC - (GIS Inventory Contract)

Narrative  
Inventory Sheets

January 12, 2007

**UPDATED** - September 7, 2007

**UPDATED** - April 20, 2008



PO Box 100 PMB# 432  
Mammoth Lakes, CA 93546  
760 934 3154  
mltpa.org

This page has been intentionally left blank.



# Memo

To: Users of the MLTPA GIC

From: MLTPA

Date: April 20, 2008

Re: MLTPA GIC Update Summary

MLTPA has updated the MLTPA GIC inventory. Please note the following:

- 1) The physical location of all points in the MLTPA GIC have been verified and confirmed. Adjustments have been made to points throughout the data set.
- 2) Five (5) new MLTPA GIC points have been added to the data set: 0191, 0192, 0193, 0194 and 0195. These points were added as a result of data update efforts as part of the CAMP process.
- 3) The photographs for point # 0171 have been changed and updated.
- 4) A large new map of the MLTPA GIC has been created – available in either TIFF or JPEG format.
- 5) Minor adjustments have been made to attribute data of some points.
- 6) The updated MLTPA GIC is available in GIS.

Please contact MLTPA for supplemental documents and/or electronic files.

The complete and updated MLTPA GIC will be available in PDF format as well.

Thank You

This page has been intentionally left blank.

# MLTPA GIS CONTRACT - Narrative

## Background

Mammoth Lakes Trails and Public Access (MLTPA) was informally initiated in December 2005 by John Wentworth, a member of the Mammoth Lakes community, in response to a concern about skier/snowboarder egress from the Sherwin Range back to the Town of Mammoth Lakes (TOML) across the town's southern boundary. The Town of Mammoth Lakes Sensitive Lands, Open Space and Recreation (SLOSR) working group, of which Wentworth was a member, subsequently identified public access to surrounding public lands as a top priority for the Draft Physical Development and Mobility Plan (PDMP). Building on his initial efforts with the Sherwins egress issue and his participation in the SLOSR working group, Wentworth and a handful of community volunteers compiled a "Mobility Plan Resources Report" (MPRR) in the summer of 2006, and presented the report's findings and research to a joint meeting of the TOML Planning Commission, Tourism and Recreation Commission, and Public Arts Commission on July 26, 2006, that was held to consider the Draft PDMP. The Town of Mammoth Lakes subsequently awarded MLTPA a contract to more fully and exhaustively survey an approximately 100-square-mile area in the immediate region and produce an inventory that the Town could incorporate into its existing Geographic Information Systems (GIS) database. The data collected in the inventory process will be useful to the Town as it moves forward with its Draft PDMP, General Plan Update (GPU), and other planning efforts. This report is a collection of the analog field sheets created for each identified point of public access (PPA), describing the location, outdoor recreation activities accessed from the PPA, special circumstances, and facilities, with photos of each site's condition, location, and signage, prior to the transcription of the collected data into a digital database. For an explanation of terms used in this report, please see the final pages of the document.

## Mobility Plan Resources Report (MPRR)

In its initial efforts to bring to light the many and varied outdoor recreation amenities available to residents and visitors in Mammoth Lakes and the immediate Eastern Sierra region, MLTPA staff and a small number of community volunteers drafted a list of 100 trails, PPAs, and recreation areas into the MPRR (July 2006). They were assessed and catalogued as follows:

## Creation of MPRR Field Sheet

In order to obtain and post consistent information about each site, MLTPA drafted a working MPRR field sheet for its staff and volunteers to fill out while in the field. (See tab “MPRR Sheets”)

## Inclusion of Trails

As the MPRR was meant not to comprehensively and wholly accurately catalog every trail and outdoor recreation amenity, but to simply illustrate the wealth of such opportunities in the area and request that they be included in the TOML planning efforts, sites were not limited to merely PPAs, but extended to specific trails, trail systems, outdoor recreation areas, staging areas, trailheads, and public access/egress points.

## Identification of Activities and Other Field Names in Sheet

A small list of some of the most popular outdoor recreation activities that take place from or at the identified points or areas was used to generate the bulk of the field names on the MPRR field sheet, as information about which activities occurred on or from each site would demonstrate the range of user groups invested in the trails and outdoor recreation system. In addition to activities, information on existing facilities, such as parking and public transportation, were included, as well as assumed jurisdictional agency and seasonal use.

## Photo Guidelines

Volunteers were asked to shoot one photo only of each site, to describe its location. These photos were placed at the top of each MPRR field sheet in the final presentation.

## Volunteer Process

A small handful of community volunteers were involved in the collection of field data for the MPRR, solicited through word of mouth and an article in the *Mammoth Times* (June 22–28, 2006 edition).

## Names of Volunteers

The following individuals volunteered their time and effort in assisting MLTPA staff with its Summer 2006 MPRR data collection: Jo Bacon, Silver Chesak, Aris Cox, Shalle Genevieve, Brian Knox, Hans Ludwig, and Mary Kay Prentice.

## Reliability of MPRR Data Collected

The data collected by MLTPA and its volunteers during the MPRR process was verified only internally, and relied upon the volunteers' knowledge of the area and existing signage to infer allowable and occurring usage. The data was not verified by the TOML, the USFS, or any other governmental or jurisdictional agency.

## Compilation/Presentation of MPRR to the TOML

### Brief Synopsis of Presentation and Reception of MPRR

On July 26, 2006, MLTPA presented the MPRR to the TOML at the Joint Public Workshop for the Draft PDMP. The MPRR was circulated among the TOML Planning, Public Arts, and Tourism and Recreation commissions. It was subsequently shared with TOML Staff members, the Town Council, the Chamber of Commerce, the USFS, the community-based Stakeholders Group, and media outlets (*The Sheet* and the *Mammoth Times*).

In addition to the analog field sheets for the 100 identified trails, outdoor recreation areas, and PPAs, the MPRR also included a selection of highlighted peer communities with currently operative non-profits and/or local government divisions that source funding and stewardship for their outdoor recreation amenities, outlining their operations, funding, relationships, and missions. Also included were a project mission statement, maps marked with the identified PPAs, photo galleries of signage and wayfinding in peer communities, and a supplemental DVD with more than 110 relevant web pages, maps, planning documents, and reports.

## Awarding of GIS Inventory Contract (GIC) to MLTPA

As a result of the MPRR, TOML Tourism and Recreation Director Danna Stroud drafted an Agenda Bill requesting that the TOML Town Council vote to approve a contract for MLTPA to conduct a more thorough, extensive survey of the PPAs in the region. "A comprehensive map and inventory of trails and points of access will be a valuable resource for staff in the ongoing development of the Town's mobility plan and trails system," wrote Stroud in the Vision Considerations section of the August 16, 2006, Agenda Bill. "As the Town continues to strive to be a desirable place to live and visit, access to the surrounding public lands provides a unique recreational experience for our residents and visitors and is the cornerstone of our economic sustainability." Recommended Option 1 was passed unanimously by the Town Council, the text of which follows: "Approve funding \$10,808.00 from the General Fund for a project contract



with the Mammoth Lakes Trails and Public Access team for the completion of a comprehensive map and inventory of all trails and points of public access between the Town's urban limit, the Town boundary and the surrounding public lands."

## Creation of the GIC Document Set

### Point Identification

A PPA (point of public access) is very much like a traditional trailhead: It is a point at which a recreationalist "parks the car" or disembarks from other transportation and initiates his or her activity. A PPA often encompasses many different outdoor recreation amenities, including hiking trails, climbing routes, backcountry ski runs, equestrian trails, etc.

### Practical Implications of a PPA System

Though most PPAs in this data set fall under the above definition, some sites were identified for special reasons.

Sites #0102 and #103, for example—the northbound and southbound exits onto Hwy. 203 from Hwy. 395, respectively—are not traditional PPAs, but, as the major entrances to Mammoth Lakes, serve as "gateway" points from which all outdoor recreation amenities may be accessed. Points beyond these two entrances are described by activities that become more specific as one gets farther into town and the surrounding public lands.

MLTPA found it helpful to identify the points at which a TOML road or street, or the MLTS, crossed over or is terminated at the UGB. These PPAs, being paved, can be an easy way to cross into public lands from town, though not all PPAs that are "urban limit points" are frequently used to access these lands for outdoor recreation. Sites #0141, Red Fir East at Old Mammoth Rd., and #0029, MLTS terminus at Juniper Springs Rd., are examples of such PPAs.

Finally, though most PPAs are sites where one "gets out of the car," a few PPAs can be more traditionally described as staging areas from which one specific outdoor recreation activity takes place. Site #0098, Sierra Meadows Ranch, is one such example (equestrian staging area only), as is Site #0100, Red's Meadow Kiosk (automobile fee-pay entrance only).

## Point Identification Seasonal Considerations

Due to the enormous snowfall Mammoth Lakes and the Eastern Sierra region receives each winter, many throughways to outdoor recreation amenities that are open in the summer are closed to winter transportation by gate or other obstacle. For example, Kerry Meadow and the Hidden Lake/Sherwins area can be accessed by multiple PPAs in the summer months, but, due to winter road closures and snowfall in areas such as Sherwin Creek Road, many of those PPAs are inaccessible in the winter. Therefore, each PPA presented in this data set has a field indicating whether it is for summer use, winter use, or both.

## Scope of Work Area

The area assessed by MLTPA in this report is approximately 100 square miles, and is subcategorized into the three boundary areas described below. This area is best characterized as “Mammoth Lakes and a portion of the surrounding Eastern Sierra region,” and although many PPAs fall outside the TOML’s jurisdiction (i.e., outside the UGB), they are considered part of the community’s outdoor recreation amenities and are part of a larger network of trails and recreation areas utilized by both residents and visitors.

*UGB:* The drawn geographic boundary that demarcates “Town concrete” from surrounding lands. The UGB is a subset of the Town Boundary where the Town has established policy that most forms of development must be within that boundary. (4.5 sq. mi.)

*Town Boundary:* The drawn geographic boundary that demarcates the municipal area that the TOML has various service, land use, and other regulatory powers over from surrounding public lands. In general, the Town does not have the same jurisdiction over lands within the Town Boundary that are owned by a “higher governmental authority”; this includes the USFS, County, and state-authorized bodies such as school districts. (24.7 sq. mi., plus 0.3 sq. mi. that comprises the Mammoth Lakes Airport)

*Planning Area, 1987 General Plan:* Including all PPAs within the boundary described as the “planning area” in the 1987 TOML General Plan (approx. 100 sq. mi.)

## Working Procedures for the GIC

### Creation of Working Analog Maps

Two maps were used by MLTPA as reference during its data collection process. Stick-on dots, labeled with PPA numbers, were attached to the maps in the proper locations of the PPAs, and color-coded to show status: yellow for surveyed sites, red for unsurveyed sites.

*Planning Area/Regional Map:* John Wentworth obtained an aerial photograph of the region from the Mammoth Community Water District, added in the Town Boundary as an overlay, and had the image printed as a large-scale map by Aaron Horowitz of Blue Bird Imaging. This map was used to mark PPAs outside the UGB.

*Draft Mobility Plan/UGB Map:* As part of the GIC Agenda Bill drafted by Tourism and Recreation Director Danna Stroud, and passed unanimously by the TOML Town Council, the TOML was to supply “100 hours of staff time for coordination and GIS mapping activities” to assist MLTPA in its efforts. To that end, Pete Roman, Engineering Assistant to the TOML Public Works Department, printed for MLTPA a full-size copy of the June 26, 2006, Draft PDMP map, which includes existing and proposed named roads, dirt trails, the paved, multi-use Mammoth Lakes Trail System, parking areas, sidewalks, trailheads, and staging areas, all circumscribed by the UGB. This map was used to mark points within and on the UGB.

### GIC PPA Identification Process

When MLTPA began work on the GIC in August 2006, the MPRR PPA information was used as a baseline. After refining the controls for the data collection, 19 points were retired from the original 100, leaving a baseline of 81 PPAs.

### How MPRR Database Was Edited

Before beginning fieldwork on this data set, MLTPA refined their definitions and controls to most effectively gather, interpret, and utilize information about PPAs in the region. As it is most important to protect the access and egress to and from all of the region’s outdoor recreation amenities, and as the TOML currently does not have any legislation or plans on record concerning this, MLTPA decided to identify and catalogue not every single trail and recreation area—which, given the time frame and resources, would

be impossible for such a small organization to accomplish—but rather to identify and catalogue the points of public access to all of the trails and recreation areas. This will enable the TOML to recognize, protect, and hopefully to improve the access/egress to and from the outdoor recreation amenities, and thereby the amenities themselves, in the context of planning and development. Furthermore, not all outdoor recreation amenities can be described as “trails”—the snowplay area on the southwest corner of Minaret and Main Street (PPA #0041) is one such example; therefore, limiting this survey to “trails” alone would by nature of its definition exclude many recreation opportunities in the region.

#### Relocation of MPRR Site Numbers to “Point of Access” Rather than “Trailhead”/Removal of Site Numbers

Site numbers originally assigned in the MPRR were, in some cases, reassigned on the working maps to fit the GIC PPA definition, or retired. For example, the start of the Dragon’s Back Trail at the top of MMSA, which runs down to the Twin Lakes area, was retired, as the PPA for the summit end of that trail is the top of the MMSA Panorama Gondola, itself a separate PPA (#0062).

#### How GIC Database Was Increased/Enriched with New Points

89 new PPAs were added, over the course of the collection of this data set, to the baseline of 81 original sites. Of the 89 new PPAs, 11 were retired before submission of this data set, bringing the total number of PPAs described in this data set to 159.

#### Community/User-Group Input

MLTPA reached out to the community multiple times, to both individuals and established user groups, in an effort to gather input on which outdoor recreation amenities are accessed from which PPAs and by which users. (See *tab “Outreach”*)

#### Inclusion of Public Lands/UGB Interface

To more fully describe the issue of access/egress to and from surrounding public lands from within the UGB, MLTPA has identified points at which streets and roads, as well as the Mammoth Lakes Trail System (MLTS), dead-end at or cross over the UGB from town. Though many of these points do not serve as traditional PPAs, they are important in the scope of keeping the UGB/public lands interface seamless and invisible.

## Field Sheets and Photographs

*See tab "Field Kit."*

## Identification of Outdoor Recreation Amenities and Activities

MLTPA, before beginning fieldwork, revised and enhanced its data fields as present in the MPRR field sheets. Twenty outdoor recreation activities were added to the original list of 12, to foster a "big tent," fully inclusive view of the outdoor recreation amenities of the area, as they are used by a wide spectrum of both motorized and non-motorized groups. Activities were also broken down into more specific subcategories when appropriate—for example, Nordic skiing has fields for "Groomed, Fee Area," "Groomed, Public," and "Ungroomed, Public"—and also, in some cases, combined—the distinct "Walking" and "Hiking" fields in the original data set were combined in the new field sheet as "Hiking/Walking"—to better describe the outdoor recreation amenities accessed by the PPAs. The current data set shows 32 activities with their related subcategories, plus three other non-activity specific amenity descriptions: "Workforce," "General Backcountry Access Point," and access/egress to and from MMSA from town.

## Definitions by Activity

*See tab "Field Kit"*

## Numbering

The numbering of this data set is based on the numbering system in the MPRR, with slight modifications.

### Original Numbering

The numbering used for the sites described in the MPRR was assigned arbitrarily, with no perceived order by region or zone, in one- to three-digit sequences from 1 to 100.

### Second-Round Numbering

The numbering used for PPAs in the second round of fieldwork, for fulfillment of the GIC, was based on the original numbering. Sites that were retired had their numerical assignment retired as well, and new sites were numbered beginning at 101. Additionally, a four-digit system was used to renumber the PPAs to



account for potential future additions, from 0001 to 0189.

## Field Volunteer Efforts

### Instructions to Volunteers

To ensure consistency in data, a detailed set of instructions on how to fill out the field sheets and how to take photographs of the area was drafted by MLTPA and made available to every volunteer, as well as to interested parties via our website, [www.mltpa.org](http://www.mltpa.org).

### Sheet Instructions

*See tab "Field Kit"*

### Photo Guidelines

*See tab "Field Kit"*

### Volunteer Accountability

In addition to enhancing the type of data collected by volunteers in the GIC round of fieldwork, MLTPA added fields for the names, phone numbers, and e-mail addresses of the volunteers who conducted the fieldwork for each PPA, as well as a date field, to ensure accountability and timeliness of information.

### How Field Volunteers Were Solicited

MLTPA conducted a widespread and focused volunteer solicitation effort within the Mammoth Lakes community, through a variety of vehicles.

*Classified ad in The Sheet:* This ad ran for approximately five weeks. (*See tab "Outreach"*)

*Flyer distribution:* Flyers were put up in businesses around town, with the owner/manager's consent, and were removed at the owner/manager's discretion. (*See tab "Outreach"*)

*Website:* MLTPA launched its website, [www.mltpa.org](http://www.mltpa.org), on October 10, 2006, and dedicated a page to explanation of the GIC/volunteer solicitation. (*See tab "Outreach"*)

### *Word of mouth*

#### Field Volunteer Responsibilities

When a volunteer came to the MLTPA offices for fieldwork, he or she was asked to study the analog working maps to determine which area(s) he or she would like to survey. If no preference was indicated, MLTPA staff would identify one or more points in geographically close proximity to one another, print a zoom map if requested, and physically describe the point(s) to the volunteer before he or she left the office with a field kit and digital camera.

Oftentimes, a volunteer who was also a passionate recreationalist would identify points or areas not present on the analog working maps. MLTPA staff would note the additions, number them, create field sheets for them, and add dots to the maps before the volunteer went out to survey the points. In a case where the volunteer who suggested the point did not survey it, he or she left detailed descriptions of the PPA/area with MLTPA so that MLTPA could send out a different volunteer.

As the volunteers conducted fieldwork, they often approached or were approached by members of the community or visitors to Mammoth Lakes who were in or using the area being assessed. Any comments or suggestions made were recorded in the field sheets by the volunteers, and any questions about the effort were directed to MLTPA at our office number or website.

The volunteers for the GIC fieldwork were diverse and numerous, ranging from second homeowners to local sport-shop employees to longtime residents. While a couple of volunteers donated their time and effort only once, the majority returned a number of times to help MLTPA continue its efforts. (See *tab "Field Kit"*)

#### Cross-Reference of Collected GIC Data

##### User-Group Identification

In order to ensure that as many PPAs were gathered as possible, and that the PPAs represented the broad range of activities practiced by Mammoth Lakes residents and visitors, MLTPA researched user-group organizations, such as local clubs.

*Visitors Bureau community organizations list:* The TOML Visitors Bureau provided MLTPA with a list of community organizations and contacts. (See *tab "Outreach"*)

*Internal research (community, web):* MLTPA researched user groups not found on the Visitors Bureau list via the Internet, as well as by talking with local community members. (See tab “Outreach”)

### User-Group Outreach

MLTPA staff met or conversed with a number of individuals representing formal clubs/organizations, or representing a specific type of recreationalist, to gather input for the GIC fieldwork. Encouraging, positive meetings were had with all, and PPA information was gathered and added to the MLTPA GIS database. (See tab “Outreach”)

Meetings with groups: MLTPA also met with one specific user group that is formally organized as a club, speaking about the GIC efforts and asking for their involvement. The Eastern Sierra 4WD Club, at the request of Secretary/Public Relations officer Kathy Watkins and President Karl Schnadt, invited us to one of their regular meetings, and club members offered their input and assistance.

### Guidebook Cross-Reference

In addition to on-the-ground fieldwork, MLTPA consulted a number of sport-specific guidebooks, listed below:

*Eastern Sierra Ice*, by Robert “SP” Parker, no copyright date

*Mammoth Area Rock Climbs*, 3rd edition, by Marty Lewis and John Moynier, Maximus Press, 2004

*Scenic Day Hikes in the Mammoth Lakes Area*, by John Moynier, Martin Lewis Publishing, 1999

*Mammoth from the Inside: The Honest Guide to Mammoth & the Eastern Sierra*, by Colleen Dunn Bates, Prospect Park Publishing, 2004

*Mountain Biking Mammoth*, by David & Allison Diller, Extremeline Productions LLC, 2005

*Inyo-Mono SUV Trails: A Guide to 40 Interesting and Scenic Four-Wheeling Excursions in Inyo & Mono Counties*, by Roger Mitchell, Track & Trail Publications, 2003

## Map Cross-Reference

In addition to on-the-ground fieldwork, MLTPA consulted a number of maps, listed below:

“Mammoth Lakes Winter Recreation Map: From Hot Creek to Saddlebag Lake, Devils Postpile National Monument to Bald Mountain,” TOML/USFS, 2004

“Mammoth Lakes Off-Highway Vehicle and Mountain Biking Map: Mammoth Lakes, Crowley Lake, Hot Creek, Convict Lake, June Lake,” TOML/USFS, 2006

“Mammoth Snowmobile Adventures Route Map,” Mammoth Snowmobile Adventures, no copyright date

“Mammoth Adventure Map,” Sierra Maps, 2003

“Eastern Sierra Birding Trail Map,” Eastern Sierra Audubon/Mono Lake Committee/Owens Valley Committee, no copyright date

## Jurisdictional Cross-Reference

### Meetings/Communications with USFS

MLTPA staff met or conversed via telephone and e-mail with a number of Inyo National Forest USFS employees, in order to inform them of our efforts and ask them for whatever GIS data they could provide to enhance/verify our GIC efforts. These employees included: Daniel C. Yarborough, GIS Coordinator; Martin Hornick, Trail Program Coordinator/Route Designation Project Leader; Mike Schlafmann, Acting Deputy District Ranger/Winter Sports Specialist; and Rick Laborde, Acting Assistant Recreation Officer. All members of the USFS with whom MLTPA made contact made special reference to the ongoing USFS Route Designation Process in Inyo National Forest, stating that the data they currently have for OSV/OHV use is out of date, and that the new data being collected will be not officially ready for a couple of years; therefore, there is no reliable, up-to-date GIS information available from the USFS for the MLTPA GIC at this time.

### Meetings/Communications with California Department of Fish & Game

Bow hunting is one of the identified activities represented on the MLTPA field sheet for this data set. In the process of

surveying PPAs for activity-related information, MLTPA sought a map that would outline the areas in which bow hunting was allowed. A poorly rendered map, distributed by the Mammoth Lakes Police Department and part of Ordinance 86-25 (December 17, 1986) passed by Town Council, was unclear in its boundaries, so MLTPA approached Diane Hermans, a game warden with the California Department of Fish & Game, for assistance in deciphering the map. With the help of Fish & Game GIS Analyst Lora Konde, a more clearly defined boundary was traced over the original map, with Township Range and Section data collected from the original ordinance, which MLTPA then took to Nate Greenberg, TOML Joint GIS Coordinator, to have added to the TOML GIS database. Though not all boundaries on the original map are clear, Fish & Game helped provide a better understanding of the allowable hunting in our area.

#### Internal Cross-Check (MLTPA Staff)

MLTPA staff has reviewed, internally, this data set for accuracy, to the best of its ability. Due to the ongoing USFS Route Designation Process, much of the existing OHV/OSV information could not be verified internally, as resources from the USFS are unavailable. Due to the issues described above with the hunting boundaries, bow-hunting information is also largely unverifiable.

#### MLTPA Public Meeting – Public Comment Opportunity

On November 4, 2006, MLTPA hosted a Public Meeting at MMSA's Little Eagle Lodge, sponsored in part by the TOML and MMSA, to present materials gathered/developed for the GIC to date, and to solicit public input on the PPAs so far identified and catalogued.

#### Description of Materials on Display

In addition to other display materials, the public was presented with four large maps of Mammoth Lakes and the immediate Eastern Sierra region: a map of the Planning Area and surrounding public lands (nearly identical to the MLTPA analog working map); a map of the UGB (nearly identical to the MLTPA analog working map); a map of outdoor recreation amenities by region; and a map of jurisdictions overlaid on the Planning Area and surrounding public lands. Also available for comment were two abridged sets of the analog field sheets, complete with photos, and a



binder full of blank paper within which the public could make comments and suggestions.

### Results/Feedback from Community

More than 200 people attended the Public Meeting. Only one comment was made in the comments binder, however, and that was to include tennis as one of the outdoor recreation amenities. No comments were made, either vocally or on paper, about the maps, field sheets, or any other element of the GIC.

### How to Interpret This Data Set

#### Usage by Activity

Y/N/? for each activity based on what volunteer knew of area, present signage, and cross-reference with above-mentioned parties: As evident on the field sheets, each outdoor recreation activity listed could be described in terms of occurrence and permission as “yes,” “no,” or “I’m not sure”. MLTPA relied on volunteers’ knowledge of the area, and their ability to identify usage signs nearby each PPA, to determine the activities that are participated in from each PPA. Local maps and meetings with the jurisdictional agencies described above were used to cross-check that information, but it is important to state that, due to the USFS Route Designation Process, current information about usage on their lands (which comprise the bulk of the scope of work) is simply unavailable at this time. The information gathered and presented in this report has not yet been verified by the USFS, and is to be considered from the perspective of “evidence of use.”

#### “Evidence of Use”

What does that mean, in terms of permission? “Evidence of use” means simply that each volunteer surveying a PPA would look for or derive information about the activities occurring in that area based on existing signage, trail condition, user information, and general knowledge of the area. Whether or not certain activities are, indeed, allowed by the jurisdictional agency who has a particular PPA or its surrounding area in its purview is, in many cases, yet to be determined; for the purposes of this stage of the data set, volunteers were asked to catalogue, in the simplest terms, “what people are doing from where,” historically. A full review by the TOML and the USFS of this data set is necessary to accurately provide information about which outdoor recreation activities are permitted from which PPAs and in which areas.

Each point is under the jurisdiction of its particular governing/controlling agency, and it is up to such agencies to determine and enforce usage. In the course of collecting the data found in this set, MLTPA and its volunteers often encountered locals and visitors who voiced concerns over particular activities taking place from specific PPAs, or a set of PPAs within a specific area. MLTPA noted that we were collecting information based on evidence of use, and that we are in no way responsible for making decisions or recommendations about outdoor recreation activities and where they are allowed. Conflicts between, for example, homeowners and recreationalists were referred to the jurisdictional agency whose charge it is to determine, monitor, and enforce their usage policies on their land. MLTPA is not recommending or planning trailheads, staging areas, new trail sections, or other similar ideas based on this set; it is merely presenting what can be defined as “what’s on the ground,” given the controls and methods described herein.

#### Disclaimer

The ongoing and current USFS Route Designation Process has, to this point, prevented MLTPA from obtaining up-to-date information about allowed usage of USFS lands as it pertains to OHV and OSV use. Available information is unreliable, as it is not current, and the USFS is not permitted to release new data as it comes in, and will only be able to do so once the Route Designation Process is complete. In addition, the TOML General Plan Update is also in progress. These two updates shall serve as valuable resources for MLTPA in the context of any future planning efforts once they are complete and available. In the interim, MLTPA has had numerous meetings with the region’s related jurisdictional agencies, and looks forward providing this data set not only to the TOML, but also the USFS, private property owners, and other interested parties for their official review and approval.

#### Photographs

Each of the three types of photos for each PPA supplied as part of this data set serves a specific purpose, as outlined below.

*Site:* These photos represent the location of the PPA in the context of its surrounding area, and serve to make immediately identifiable each PPA geographically.

*Condition:* These photos represent the condition, or state, of each PPA and, in some cases, the trails and/or recreation areas it accesses, in regards to maintenance, passage, etc.

*Signage:* These photos represent the existing signage in the immediate area of each PPA, from “No Parking” signs to USFS signage, TOML signage, private landowner signage, and signage created by residents of the nearby area.

*Seasonality:* Each photo presented as part of this data set was captured during, in the vast majority of cases, the spring and summer months of 2006. MLTPA feels it would be useful to, at a later date, supplement this data set with winter and fall photographs that would more accurately describe the state of each PPA during our very snowy colder months, as these conditions often obstruct signage, make passage difficult in some areas, and change the nature of the activities conducted from each PPA.

## Next-Step Verification of Data Set

### Jurisdictional Agencies Vetting Process

Upon acceptance of this data set by its contractor, the TOML, MLTPA recommends a further vetting, or “sign-off,” process that would include each jurisdictional entity responsible for the lands on which the PPAs in this data set exist. Each agency, both public and private, will be asked to review the field sheets contained within this data set, make comments or suggestions regarding the veracity of the information presented, and then, once those changes have been incorporated into the data set, provide an official signature indicating that said agency has approved the data set. This will serve to make absolutely clear not only the jurisdictional agent of each PPA, but also to state, with no doubt, the activities allowed on the lands adjacent to each PPA. This will be especially helpful in interpreting and identifying the boundaries for OSV/OHV allowable usage. These entities may include the USFS, TOML, private landowners, and the DWP.

*USFS Special Notes:* Since MMSA is working under a lease agreement with the USFS for operation of the ski area, the USFS will have final approval of PPAs intersecting or appearing on or near MMSA. Further, in light of the ongoing Route Designation Process, MLTPA is aware that the information contained in this data set is subject to change once that process is complete.

## Community Vetting Process

### Explanation of Districts as Proposed/Identified by Mark Wardlaw, TOML Community Development Director

Mark Wardlaw has, to date, identified 12 “districts” within the UGB that serve to mark neighborhoods in light of their unique characteristics. They are listed below. (See *tab “Outreach”*)

Main Street, Shady Rest, Old Mammoth Road, and  
Mammoth Creek Park

Gateway (and Civic Center)

North Village

Sierra Star

Snowcreek

West Ridge

Meridian

Knolls

Mammoth Slopes

Old Mammoth

Sierra Valley

The Pines

MLTPA has proposed, in informal discussions with Mark Wardlaw and Tourism and Recreation Director Danna Stroud, a “neighborhood by neighborhood” vetting process of this data set, in order to engage the community in a discussion of trails and public access as we move forward with the creation of any trails and public-access master plan. Though community members are not, except in special cases, jurisdictional agencies, and therefore do not have the authority to restrict or promote any activity that adjoins their private lots, their input in this process is invaluable, as the goal of any trails and public-access master planning is to create a system of trails and public access that works for the community as a whole. In fact, a number of community members have voiced their opinions to MLTPA and its volunteer staff over the last six months, and seem eager to continue to provide feedback and assistance with this project. Community members should have a chance to offer their comments and suggestions via “coffee table” meetings with MLTPA, public meetings, website “bulletin board” participation, or written feedback. MLTPA advises that the TOML conduct this portion of the vetting process based on the districts identified by Mark Wardlaw, so that comments are contained within neighborhoods; this will allow comments to be compared

and contrasted both within and against each neighborhood. No formal agreement to begin this process has been reached; it is still in the formative stages.

### Transferal of Verified Data Set from Analog Sheets to GIS

This step will fall outside the current scope of work. The results of the jurisdictional agency and private property verification, coupled with the outcomes of the community outreach component, will change the nature of the data in this set, thereby making the creation of a GIS database premature; additionally, the use of this data set in the context of a trails and public-access master planning process is critical, and all input gathered during this process should be included in the final, master revision of the data set prior to conversion to a digital database. This data set, though official in the sense that it satisfies the GIC, is still a draft set; the final data set, from which the GIS database will be created, will come after agency and public input, verification and approval.

### GIS Database Creation and Verification

#### Creation of GIS Text Database

Per discussions with Nate Greenberg, MLTPA would construct an Excel spreadsheet that accounts for each PPA on one axis and the field names listed in the field sheet on the opposing axis. The information from each verified analog field sheet would be transferred to the spreadsheet.

#### Creation of GIS Digital Map

GPS equipment was not used in the collection of this data set, for a variety of reasons ranging from lack of availability and resources to train volunteers on such equipment, to the additional time such surveying would have added to MLTPA's efforts, to the potential conflicts such information might have with existing USFS information and the information being collected during the RDP. In lieu of gathering exact digital coordinates, and per discussion with Nate Greenberg and Mike Schlafmann, MLTPA will instead offer a Photoshop digital map image with each PPA overlaid onto the aerial regional image and flattened. The TOML has agreed to then translate those points from MLTPA's map image to its own GIS maps.

#### Creation of GIS Photo Database

The photos for each PPA will be named according to a predetermined hierarchy and burned to a supplemental DVD for uploading into the TOML GIS database along with the Excel



spreadsheet. Each photo name will then be represented in the Excel spreadsheet as a link in its own field, which, once all the data is uploaded into the TOML GIS database, will cause it to be displayed in GIS software programs whenever its matching PPA is requested.

### Delivery of Database to TOML

Once complete, the GIS database, with its attendant photos, can be delivered to Nate Greenberg for inclusion in the TOML existing GIS database.

### How This Data Set May Be Used

#### MLTPA Planning Proposal

MLTPA hopes to use and refine the information in this data set in the context of a trails and public-access master planning process that would, with the cooperation of all jurisdictional agencies involved, make our current and future trails and public-access system accessible, efficient, aesthetically pleasing, and a recognized world-class amenity.

#### Integration of In-Town and Public-Land Systems

Due to our unique geographic location, Mammoth Lakes is, literally, “a town within a park.” The town is surrounded on all sides by national forestland, and to ignore this interface with the trails and infrastructure would do a major disservice to the residents and tourists who rely upon accessibility for outdoor recreation. Mammoth Lakes is in a unique position to give locals and tourists the opportunity to move from the center of town to the middle of nowhere, all on the same trail system; given the data set provided here, planners may be able to more clearly identify where PPAs cross over the UGB and into forestland, and to improve this type of crossing so that it is seamless and efficient.

#### Planning

It is MLTPA’s hope that this data set—and the final set it engenders after the vetting process is complete and the information contained herein is incorporated into the TOML GIS database—becomes an important tool for TOML planners in the context of current and future development and improvement, both commercial and residential, within the UGB and without. What follows is a series of suggestions by MLTPA about how the information we have collected may be most effectively used.

## Updated “Trails Master Plan”

The “Trails Master Plan,” a document created in 1991 to begin the visioning and construction of the paved, in-town, multi-use pathways referred to as the Mammoth Lakes Trails System, can be updated with the information in this data set, as not only do some of the identified PPAs form part of this trail system, but many of them intersect it in ways that can be improved for the public benefit (i.e., PPA #0006, the Cerro Coso Connector). Additionally, as MLTPA advanced with our efforts to look at the “larger picture” of the trails and public-access system in Mammoth Lakes, it became evident that many sections of the MLTS are discontinuous; being able to view the MLTS in relation to the other PPAs in the area should bring into sharper focus how continuity can best be brought to the system.

## Identification of “Community Benefits”

By being able to look at all the region’s PPAs next to one another, on the same GIS layer—which is itself overlaid on existing GIS layers displaying parcels, jurisdiction, and ownership—the TOML may more easily be able to determine which PPAs are, at this point, most threatened by development and lack of planning—in short, which PPAs, if lost, would effectively lock residents and tourists out of an entire, major sector of the region (i.e., PPA #0027, Tamarack St.). This larger-view capability may assist TOML planners in identifying and creating action plans in coordination with MLTPA to preserve PPAs by way of purchase, negotiation, or easement protection.

## TOML PDMP

With the goal of the PDMP being to improve the mobility of residents and tourists within the UGB, and the TOML’s emphasis on “feet first” transportation and dedication to keeping vehicular traffic at a minimum, looking at how the trails and PPAs presented in this data set interface with existing and proposed trails (both paved and unpaved), roads, public parking, public transportation, facilities (bathrooms, drinking water, bike racks, etc.), and disabled access can help planners determine the best way to incorporate these PPAs as elements of mobility—not simply as gateways to other outdoor recreation activities. Many of the trails and PPAs included in this data set have grown up “organically”; that is to say, they are often the result of years of people wearing the same “path of least resistance” into the earth. Considering these paths in the context of future construction and connectivity may assist planners in identifying the best, most efficient, and easiest ways to

encourage residents and tourists to utilize non-vehicular transportation.

### Regional Integration

As Mammoth Lakes and the surrounding communities in the Eastern Sierra continue to grow, the potential to connect them together via a system of trails and recreation areas is enormous. Talk of a loop connecting Mammoth Lakes with June Lake has been circulating for some time, and road bike enthusiasts have been riding Hwy. 395 down to Tom's Place and beyond for many years. The opportunity to collect GIS information about Mammoth Lakes and its sister communities, then mesh those data sets together in planning connecting routes, is readily available, and the benefit, both recreationally and financially, has the potential to be just as large. Attempting to plan for connectors without having a reliable library of PPAs would be leaving out a crucial piece of the planning puzzle.

### Overlay of PPA Points with Existing Planning Data

PPA information in GIS form, which can be viewed in the manner described above, can be applied to generating a Trails Standards Guide that planners and trail builders can reference when improving or constructing new trails, staging areas, access points, and recreation areas so that these amenities have the least environmental impact.

### Explanation of Terms

*Document Set:* The hard-copy, analog PDFs representing information and photographs of each PPA identified by MLTPA during the GIC

*Geographic Information Systems (GIS):* A GIS is a computer system capable of capturing, storing, analyzing, and displaying geographically referenced information; that is, data identified according to location. Practitioners also define a GIS as including the procedures, operating personnel, and spatial data that go into the system. (*From the USGS GIS Information page*)

*GIS Inventory Contract (GIC):* A contract between MLTPA and the TOML instructing/authorizing MLTPA to identify and assess the PPAs within and, in some cases, outside the Urban Growth Boundary, Town Boundary, and Planning Area

*Mammoth Lakes Trails and Public Access (MLTPA):* A community-based public benefit corporation, producers of this data set

*Mammoth Lakes Trail System (MLTS)*: A paved, multi-use pathway developed beginning in 1991 by the TOML as a mobility and recreation amenity

*Mammoth Mountain Ski Area (MMSA)*: The ski and summer mountain resort area leased for private use from the USFS

*Mobility Plan Resources Report (MPRR)*: A report, written by MLTPA and presented to the TOML and community on July 26, 2006, that identified 100 trails and PPAs within and outside the UGB and Town Boundary, as well as provided additional resources in the form of reference to and information about peer communities, a gallery of signage and wayfinding graphics in peer communities, and a supplemental DVD with websites and other relevant documentation

*Physical Development and Mobility Plan (PDMP)*: A draft plan, still being developed and refined by the TOML, that outlines modes of transportation within the UGB, including, but not limited to, proposed and existing dirt trails, trailheads, staging areas, paved multi-use pathways, sidewalks, parking areas, and centerlines. The draft version used by MLTPA was dated June 26, 2006.

*Point of Public Access (PPA)*: A specifically located point of access to/egress from public lands and/or outdoor recreation areas/amenities, sometimes interfacing with legal boundaries (UGB, Town Boundary, Planning Area, etc.)

*Town Boundary*: The drawn geographic boundary that demarcates the municipal area that the TOML has various service, land-use, and other regulatory powers over from surrounding public lands. In general, the Town does not have the same jurisdiction over lands within the Town Boundary that are owned by a “higher governmental authority;” this includes the USFS, County, and state-authorized bodies such as school districts. (24.7 sq. mi., plus 0.3 sq. mi. that comprises the Mammoth Lakes airport)

*Town of Mammoth Lakes (TOML)*: The staff, council, and commissions of the Town of Mammoth Lakes, including, but not limited to: the Town Council; Planning, Tourism and Recreation, and Public Arts commissions; Environmental and Advanced Planning Division; Community Development Department; Public Works Department; Administration; Finance Department; Tourism and Recreation Department; and the Visitors Bureau.

*United States Forest Service (USFS)*: A division of the United States Department of Agriculture (USDA) that, among other duties, oversees and manages public lands, including lease areas. For the purposes of this

report, the USFS most commonly refers to the Inyo National Forest branch/Mammoth Lakes Ranger Station, unless otherwise specified.

Urban Growth Boundary (UGB): The drawn geographic boundary that demarcates the TOML's physical presence from surrounding public lands. The UGB is a subset of the Town Boundary wherein the Town has established policy that most forms of development must be within that boundary. (4.5 sq. mi.)

This page has been intentionally left blank.

**POINT NAME**      **Intersection of Hwy. 203 and Mammoth Creek Rd., south side of Hwy. 203**      **New MLTPA #**      **0001**  
**Old MLTPA #**      **1**

**Point Location**      Intersection of Hwy. 203 and Mammoth Creek Rd., south side of Hwy. 203

**USFS Route Designation #**      —

**Documented By:**      Lynda Wu  
**Phone:**      (760) 924-3192  
**Alt Phone:**      —

**Date:** 9/11/06  
**Email:** lynda.wu@verizon.net

**GENERAL**

Summer Use ☐ Y  
Winter Use ☐ Y  
Urban Limit ☐ N  
Parking ☐ Y  
Public Transport ☐ N  
Signage ☐ N  
Bathroom ☐ N

**WINTER**

**Backcountry**

General Access Point ☐ Y  
Kicker Zone ☐ N  
Ski/Snowboard ☐ N  
Ski/Snowboard Access ☐ N  
Ski/Snowboard Egress ☐ N

**Biathlon**

☐ N  
**Dog Sledding** ☐ N  
**Ice Climbing** ☐ N  
**Ice Fishing** ☐ N  
**Ice Skating** ☐ N

**MMSA**

Access Point ☐ N  
Egress Point ☐ N

**Nordic**

Groomed, Fee Area ☐ N  
Groomed, Public ☐ N  
Ungroomed, Public ☐ Y

**Pets**

Area ☐ Y  
Walking ☐ Y

**Snowmachine**

Trail ☐ Y  
Open Area ☐ Y

**Snowplay**

Fee Area ☐ N  
Public ☐ N

**Snowshoe**

Trail ☐ Y  
Open Area ☐ Y

**Vistas**

☐ Y

**Winter Camping**

☐ Y

**Winter Hiking/Walking**

Groomed ☐ N  
4-Season ☐ Y

**Workforce**

☐ N

**SUMMER**

**Automobiles**

☐ Y

**Backcountry**

General Access Point ☐ Y

**Biking**

Unpaved ☐ Y  
Paved ☐ N  
Road ☐ N

**Birding**

**Boating Access**

Motor ☐ N  
Non-Motor ☐ N

**Bouldering**

☐ N

**Bow Hunting**

☐ Y

**Camping**

Tent ☐ Y  
RV ☐ N

**Caving**

☐ N

**Climbing**

☐ N

**Equestrian**

Commercial Packing ☐ N

Packing ☐ N

Trail Riding ☐ Y

Commercial Trail Riding ☐ N

**Fall Color Viewing**

☐ Y

**Fishing**

Lakes from Shore ☐ N  
Streams/Creeks ☐ Y

**Frisbee Golf**

☐ N

**Hiking/Walking**

Paved ☐ N  
Unpaved ☐ Y

**OHV**

ATV ☐ Y  
Motorcycle ☐ Y

**Pets**

Area ☐ Y  
Walking ☐ Y

**Running**

Cross-Country ☐ Y  
Trail ☐ Y

**Swimming Access**

☐ N

**Vistas**

☐ Y

**Wildflowers**

☐ Y

**Workforce**

☐ N

**NOTES:**

Paved for half-mile only

Limited parking, unpaved



**Photo #1 Notes**

Signage photo



**Photo #2 Notes**

Site photo



**Photo #3 Notes**

Condition photo



**Photo #4 Notes**

Site photo

<b>New MLTPA #</b>	<b>0001</b>
<b>Old MLTPA #</b>	<b>1</b>



**POINT NAME**      **Intersection of Hwy. 203 and dirt road immediately north of Mammoth Creek Rd.**      **New MLTPA #**      **0002**  
**Old MLTPA #**      **2**

**Point Location**      Intersection of Hwy. 203 and dirt road immediately north of Mammoth Creek Rd.

**USFS Route Designation #**      —

**Documented By:**      Lynda Wu  
**Phone:**      (760) 924-3192  
**Alt Phone:**      —

**Date:** 9/11/06  
**Email:** lynda.wu@verizon.net

**GENERAL**

Summer Use ☐ Y  
Winter Use ☐ Y  
Urban Limit ☐ N  
Parking ☐ Y  
Public Transport ☐ N  
Signage ☐ N  
Bathroom ☐ N

**WINTER**

**Backcountry**

General Access Point ☐ N  
Kicker Zone ☐ N  
Ski/Snowboard ☐ N  
Ski/Snowboard Access ☐ N  
Ski/Snowboard Egress ☐ N

**Biathlon**

☐ N

**Dog Sledding**

☐ N

**Ice Climbing**

☐ N

**Ice Fishing**

☐ N

**Ice Skating**

☐ N

**MMSA**

Access Point ☐ N  
Egress Point ☐ N

**Nordic**

Groomed, Fee Area ☐ N  
Groomed, Public ☐ N  
Ungroomed, Public ☐ Y

**Pets**

Area ☐ Y  
Walking ☐ Y

**Snowmachine**

Trail ☐ Y  
Open Area ☐ Y

**Snowplay**

Fee Area ☐ N  
Public ☐ N

**Snowshoe**

Trail ☐ Y  
Open Area ☐ Y

**Vistas**

☐ Y

**Winter Camping**

☐ N

**Winter Hiking/Walking**

Groomed ☐ N  
4-Season ☐ Y

**Workforce**

☐ N

**SUMMER**

**Automobiles**

☐ Y

**Backcountry**

General Access Point ☐ ?

**Biking**

Unpaved ☐ Y  
Paved ☐ N  
Road ☐ N

**Birding**

☐ N

**Boating Access**

Motor ☐ N  
Non-Motor ☐ N

**Bouldering**

☐ N

**Bow Hunting**

☐ Y

**Camping**

Tent ☐ N  
RV ☐ N

**Caving**

☐ N

**Climbing**

☐ N

**Equestrian**

Commercial Packing ☐ N  
Packing ☐ N  
Trail Riding ☐ Y  
Commercial Trail Riding ☐ N

**Fall Color Viewing**

☐ N

**Fishing**

Lakes from Shore ☐ N  
Streams/Creeks ☐ N

**Frisbee Golf**

☐ N

**Hiking/Walking**

Paved ☐ N  
Unpaved ☐ Y

**OHV**

ATV ☐ Y  
Motorcycle ☐ Y

**Pets**

Area ☐ Y  
Walking ☐ Y

**Running**

Cross-Country ☐ Y  
Trail ☐ Y

**Swimming Access**

☐ N

**Vistas**

☐ Y

**Wildflowers**

☐ N

**Workforce**

☐ N

**NOTES:**

Paved parking on generous shoulder



**Photo #1 Notes**

Site photo



**Photo #2 Notes**

Signage photo



**Photo #3 Notes**

Condition photo



**Photo #4 Notes**

Site photo

<b>New MLTPA #</b>	<b>0002</b>
<b>Old MLTPA #</b>	<b>2</b>

**POINT NAME**      **Start of dirt portion of Sawmill Cutoff Rd.**

**New MLTPA #**  
**Old MLTPA #**

**0003**  
**3**

**Point Location**      Sawmill Cutoff Rd. at intersection with Shady Rest Town Park road

**USFS Route Designation #**      —

**Documented By:** John Wentworth  
**Phone:** (760) 934-1279  
**Alt Phone:** (760) 934-3154

**Date:** 11/1/06  
**Email:** johnwentworth@mltpa.org

**GENERAL**

Summer Use ☐ Y  
Winter Use ☐ N  
Urban Limit ☐ N  
Parking ☐ N  
Public Transport ☐ N  
Signage ☐ Y  
Bathroom ☐ N

**WINTER**

**Backcountry**

General Access Point ☐ N  
Kicker Zone ☐ N  
Ski/Snowboard ☐ N  
Ski/Snowboard Access ☐ N  
Ski/Snowboard Egress ☐ N

**Biathlon**

**Dog Sledding**

**Ice Climbing**

**Ice Fishing**

**Ice Skating**

**MMSA**

Access Point ☐ N  
Egress Point ☐ N

**Nordic**

Groomed, Fee Area ☐ N  
Groomed, Public ☐ N  
Ungroomed, Public ☐ N

**Pets**

Area ☐ N  
Walking ☐ N

**Snowmachine**

Trail ☐ N  
Open Area ☐ N

**Snowplay**

Fee Area ☐ N  
Public ☐ N

**Snowshoe**

Trail ☐ N  
Open Area ☐ N

**Vistas**

**Winter Camping**

**Winter Hiking/Walking**

Groomed ☐ N  
4-Season ☐ N

**Workforce**

**SUMMER**

**Automobiles**

☐ Y

**Backcountry**

General Access Point ☐ Y

**Biking**

Unpaved ☐ Y  
Paved ☐ N  
Road ☐ N

**Birding**

**Boating Access**

Motor ☐ N  
Non-Motor ☐ N

**Bouldering**

**Bow Hunting**

**Camping**

Tent ☐ Y  
RV ☐ ?

**Caving**

**Climbing**

**Equestrian**

Commercial Packing ☐ N

Packing ☐ Y

Trail Riding ☐ Y

Commercial Trail Riding ☐ N

**Fall Color Viewing**

**Fishing**

Lakes from Shore ☐ N  
Streams/Creeks ☐ N

**Frisbee Golf**

**Hiking/Walking**

Paved ☐ N  
Unpaved ☐ Y

**OHV**

ATV ☐ Y  
Motorcycle ☐ Y

**Pets**

Area ☐ Y  
Walking ☐ Y

**Running**

Cross-Country ☐ Y  
Trail ☐ Y

**Swimming Access**

**Vistas**

**Wildflowers**

**Workforce**

**NOTES:**



**Photo #1 Notes**

Site photo



**Photo #2 Notes**

Signage photo



**Photo #3 Notes**

Condition photo

**Photo #4 Notes**

<b>New MLTPA #</b>	<b>0003</b>
<b>Old MLTPA #</b>	<b>3</b>

**POINT NAME**      **Cerro Coso Connector**

**New MLTPA #**

**0006**

**Old MLTPA #**

**6**

**Point Location**      Intersection of College Pkwy. and Wagon  
Wheel Rd.

**USFS Route Designation #**      —

**Documented By:** Pete Beck  
**Phone:** (760) 934-9332  
**Alt Phone:** —

**Date:** 9/3/06

**Email:** ffpbeck@yahoo.com

**GENERAL**

Summer Use ☐ Y  
Winter Use ☐ Y  
Urban Limit ☐ N  
Parking ☐ Y  
Public Transport ☐ N  
Signage ☐ N  
Bathroom ☐ N

**WINTER**

**Backcountry**

General Access Point ☐ N  
Kicker Zone ☐ N  
Ski/Snowboard ☐ N  
Ski/Snowboard Access ☐ N  
Ski/Snowboard Egress ☐ N

**Biathlon**

**Dog Sledding**

**Ice Climbing**

**Ice Fishing**

**Ice Skating**

**MMSA**

Access Point ☐ N  
Egress Point ☐ N

**Nordic**

Groomed, Fee Area ☐ N  
Groomed, Public ☐ N  
Ungroomed, Public ☐ Y

**Pets**

Area ☐ Y  
Walking ☐ Y

**Snowmachine**

Trail ☐ ?  
Open Area ☐ ?

**Snowplay**

Fee Area ☐ N  
Public ☐ N

**Snowshoe**

Trail ☐ Y  
Open Area ☐ Y

**Vistas**

**Winter Camping**

**Winter Hiking/Walking**

Groomed ☐ N  
4-Season ☐ Y

**Workforce**

☐ N

**SUMMER**

**Automobiles**

☐ N

**Backcountry**

General Access Point ☐ N

**Biking**

Unpaved ☐ Y  
Paved ☐ N  
Road ☐ N  
☐ N

**Birding**

**Boating Access**

Motor ☐ N  
Non-Motor ☐ N

**Bouldering**

**Bow Hunting**

**Camping**

Tent ☐ N  
RV ☐ N

**Caving**

**Climbing**

**Equestrian**

Commercial Packing ☐ N

Packing ☐ N

Trail Riding ☐ N

Commercial Trail Riding ☐ N

**Fall Color Viewing**

**Fishing**

Lakes from Shore ☐ N  
Streams/Creeks ☐ N

**Frisbee Golf**

**Hiking/Walking**

Paved ☐ N  
Unpaved ☐ Y

**OHV**

ATV ☐ N  
Motorcycle ☐ N

**Pets**

Area ☐ N  
Walking ☐ Y

**Running**

Cross-Country ☐ Y  
Trail ☐ Y

**Swimming Access**

**Vistas**

**Wildflowers**

**Workforce**

☐ N  
☐ Y  
☐ N  
☐ N  
☐ N

**NOTES:**

Parking at Cerro Coso Community College and on College Pkwy.

Trail stops at MLTS Main Path (SITE\_0169)



**Photo #1 Notes**

Site photo



**Photo #2 Notes**

Site photo



**Photo #3 Notes**

Condition photo



**Photo #4 Notes**

Condition photo

**New MLTPA #**  
**Old MLTPA #**

**0006**  
**6**

**POINT NAME**      **Intersection of Camp High Sierra  
Rd. and Lake Mary Rd.**

**New MLTPA #**  
**Old MLTPA #**

**0008**  
**8**

**Point Location**      Intersection of Camp High Sierra Rd. and  
Lake Mary Rd.

**USFS Route Designation #**      —

**Documented By:**      John Wentworth  
**Phone:**              (760) 934-3154  
**Alt Phone:**         (760) 934-1279

**Date:** 10/4/06

**Email:** johnwentworth@mltpa.org

**GENERAL**

Summer Use ☐ Y  
Winter Use ☐ N  
Urban Limit ☐ N  
Parking ☐ N  
Public Transport ☐ N  
Signage ☐ N  
Bathroom ☐ N

**WINTER**

**Backcountry**

General Access Point ☐ N  
Kicker Zone ☐ N  
Ski/Snowboard ☐ N  
Ski/Snowboard Access ☐ N  
Ski/Snowboard Egress ☐ N

**Biathlon**

**Dog Sledding**

**Ice Climbing**

**Ice Fishing**

**Ice Skating**

**MMSA**

Access Point ☐ N  
Egress Point ☐ N

**Nordic**

Groomed, Fee Area ☐ N  
Groomed, Public ☐ N  
Ungroomed, Public ☐ N

**Pets**

Area ☐ N  
Walking ☐ N

**Snowmachine**

Trail ☐ N  
Open Area ☐ N

**Snowplay**

Fee Area ☐ N  
Public ☐ N

**Snowshoe**

Trail ☐ N  
Open Area ☐ N

**Vistas**

**Winter Camping**

**Winter Hiking/Walking**

Groomed ☐ N  
4-Season ☐ N

**Workforce**

☐ N

**SUMMER**

**Automobiles**

☐ Y

**Backcountry**

General Access Point ☐ N

**Biking**

Unpaved ☐ Y  
Paved ☐ N  
Road ☐ N  
Birding ☐ N

**Birding**

**Boating Access**

Motor ☐ N  
Non-Motor ☐ N

**Bouldering**

**Bow Hunting**

**Camping**

Tent ☐ Y  
RV ☐ Y

**Caving**

**Climbing**

**Equestrian**

Commercial Packing ☐ N  
Packing ☐ N  
Trail Riding ☐ N  
Commercial Trail Riding ☐ N

**Fall Color Viewing**

**Fishing**

Lakes from Shore ☐ N  
Streams/Creeks ☐ N  
Frisbee Golf ☐ N

**Hiking/Walking**

Paved ☐ N  
Unpaved ☐ Y

**OHV**

ATV ☐ N  
Motorcycle ☐ N

**Pets**

Area ☐ Y  
Walking ☐ Y

**Running**

Cross-Country ☐ Y  
Trail ☐ Y

**Swimming Access**

**Vistas**

**Wildflowers**

**Workforce**

☐ N

**NOTES:**





**Photo #1 Notes**

Sign photo



**Photo #2 Notes**

Condition photo



**Photo #3 Notes**

Site photo



**Photo #4 Notes**

Sign photo

**New MLTPA #**  
**Old MLTPA #**

**0008**  
**8**



**POINT NAME**      **Intersection of Camp High Sierra Rd. and Majestic Pines Dr.**

**New MLTPA #**  
**Old MLTPA #**

**0009**  
**9**

**Point Location**      Intersection of Camp High Sierra Rd. and Majestic Pines Dr.

**USFS Route Designation #**      —

**Documented By:** John Wentworth  
**Phone:** (760) 934-3154  
**Alt Phone:** (760) 934-1279

**Date:** 10/4/06  
**Email:** johnwentworth@mltpa.org

**GENERAL**

Summer Use ☐ Y  
Winter Use ☐ N  
Urban Limit ☐ N  
Parking ☐ N  
Public Transport ☐ N  
Signage ☐ N  
Bathroom ☐ N

**WINTER**

**Backcountry**

General Access Point ☐ N  
Kicker Zone ☐ N  
Ski/Snowboard ☐ N  
Ski/Snowboard Access ☐ N  
Ski/Snowboard Egress ☐ N

**Biathlon**

☐ N

**Dog Sledding** ☐ N

**Ice Climbing** ☐ N

**Ice Fishing** ☐ N

**Ice Skating** ☐ N

**MMSA**

Access Point ☐ N

Egress Point ☐ N

**Nordic**

Groomed, Fee Area ☐ N

Groomed, Public ☐ N

Ungroomed, Public ☐ N

**Pets**

Area ☐ N

Walking ☐ N

**Snowmachine**

Trail ☐ N

Open Area ☐ N

**Snowplay**

Fee Area ☐ N

Public ☐ N

**Snowshoe**

Trail ☐ N

Open Area ☐ N

**Vistas**

☐ N

**Winter Camping** ☐ N

**Winter Hiking/Walking** ☐ N

Groomed ☐ N

4-Season ☐ N

**Workforce**

☐ N

**SUMMER**

**Automobiles** ☐ Y

**Backcountry**

General Access Point ☐ N

**Biking**

Unpaved ☐ Y

Paved ☐ N

Road ☐ N

**Birding**

☐ N

**Boating Access**

Motor ☐ N

Non-Motor ☐ N

**Bouldering**

☐ N

**Bow Hunting**

☐ N

**Camping**

Tent ☐ Y

RV ☐ Y

**Caving**

☐ N

**Climbing**

☐ N

**Equestrian**

Commercial Packing ☐ N

Packing ☐ N

Trail Riding ☐ N

Commercial Trail Riding ☐ N

**Fall Color Viewing**

☐ N

**Fishing**

Lakes from Shore ☐ N

Streams/Creeks ☐ N

**Frisbee Golf**

☐ N

**Hiking/Walking**

Paved ☐ N

Unpaved ☐ Y

**OHV**

ATV ☐ N

Motorcycle ☐ N

**Pets**

Area ☐ Y

Walking ☐ Y

**Running**

Cross-Country ☐ Y

Trail ☐ Y

**Swimming Access**

☐ N

**Vistas**

☐ N

**Wildflowers**

☐ N

**Workforce**

☐ N

**NOTES:**



**Photo #1 Notes**

Site photo



**Photo #2 Notes**

Site photo



**Photo #3 Notes**

Condition photo



**Photo #4 Notes**

Signage photo

**New MLTPA #**

**0009**

**Old MLTPA #**

**9**

**POINT NAME**      **Intersection of Forest Trail and  
Pinecrest Ave.**

**New MLTPA #**  
**Old MLTPA #**

**0010**  
**10**

**Point Location**      Intersection of Forest Trail and Pinecrest  
Ave.

**USFS Route Designation #**      —

**Documented By:**      Pete Beck

**Date:** 9/2/06

**Phone:**      (760) 934-9332

**Email:** ffpbeck@yahoo.com

**Alt Phone:**      —

**GENERAL**

Summer Use ☐ Y  
Winter Use ☐ Y  
Urban Limit ☐ Y  
Parking ☐ Y  
Public Transport ☐ N  
Signage ☐ N  
Bathroom ☐ N

**WINTER**

**Backcountry**

General Access Point ☐ Y  
Kicker Zone ☐ Y  
Ski/Snowboard ☐ Y  
Ski/Snowboard Access ☐ Y  
Ski/Snowboard Egress ☐ Y

**Biathlon**

**Dog Sledding**

**Ice Climbing**

**Ice Fishing**

**Ice Skating**

**MMSA**

Access Point ☐ N  
Egress Point ☐ N

**Nordic**

Groomed, Fee Area ☐ N  
Groomed, Public ☐ N  
Ungroomed, Public ☐ Y

**Pets**

Area ☐ Y  
Walking ☐ Y

**Snowmachine**

Trail ☐ N  
Open Area ☐ Y

**Snowplay**

Fee Area ☐ N  
Public ☐ Y

**Snowshoe**

Trail ☐ N  
Open Area ☐ Y

**Vistas**

**Winter Camping**

**Winter Hiking/Walking**

Groomed ☐ N  
4-Season ☐ Y

**Workforce**

☐ N

**SUMMER**

**Automobiles**

☐ N

**Backcountry**

General Access Point ☐ Y

**Biking**

Unpaved ☐ Y  
Paved ☐ N  
Road ☐ N  
☐ N

**Birding**

**Boating Access**

Motor ☐ N  
Non-Motor ☐ N

**Bouldering**

**Bow Hunting**

**Camping**

Tent ☐ N  
RV ☐ N

**Caving**

**Climbing**

**Equestrian**

Commercial Packing ☐ N  
Packing ☐ N  
Trail Riding ☐ N  
Commercial Trail Riding ☐ N

**Fall Color Viewing**

**Fishing**

Lakes from Shore ☐ N  
Streams/Creeks ☐ N

**Frisbee Golf**

**Hiking/Walking**

Paved ☐ N  
Unpaved ☐ Y

**OHV**

ATV ☐ Y  
Motorcycle ☐ Y

**Pets**

Area ☐ Y  
Walking ☐ Y

**Running**

Cross-Country ☐ Y  
Trail ☐ Y

**Swimming Access**

**Vistas**

**Wildflowers**

**Workforce**

☐ N

**NOTES:**

Parking on shoulder only, summer only



**Photo #1 Notes**

Site photo



**Photo #2 Notes**

Site photo



**Photo #3 Notes**

Signage photo



**Photo #4 Notes**

Site photo

<b>New MLTPA #</b>	<b>0010</b>
<b>Old MLTPA #</b>	<b>10</b>

**POINT NAME** Northern terminus of Mammoth  
Knolls Pl.

**New MLTPA #**  
**Old MLTPA #**

**0011**  
**11**

**Point Location** Northern terminus of Mammoth Knolls Pl.

**USFS Route Designation #** —

**Documented By:** Pete Beck

**Date:** 9/2/06

**Phone:** (760) 934-9332

**Email:** ffpbeck@yahoo.com

**Alt Phone:** —

**GENERAL**

Summer Use ☐ Y  
Winter Use ☐ Y  
Urban Limit ☐ Y  
Parking ☐ N  
Public Transport ☐ N  
Signage ☐ N  
Bathroom ☐ N

**WINTER**

**Backcountry**

General Access Point ☐ Y  
Kicker Zone ☐ N  
Ski/Snowboard ☐ N  
Ski/Snowboard Access ☐ N  
Ski/Snowboard Egress ☐ N

**Biathlon**

**Dog Sledding**

**Ice Climbing**

**Ice Fishing**

**Ice Skating**

**MMSA**

Access Point ☐ N  
Egress Point ☐ N

**Nordic**

Groomed, Fee Area ☐ N  
Groomed, Public ☐ N  
Ungroomed, Public ☐ Y

**Pets**

Area ☐ Y  
Walking ☐ Y

**Snowmachine**

Trail ☐ N  
Open Area ☐ N

**Snowplay**

Fee Area ☐ N  
Public ☐ N

**Snowshoe**

Trail ☐ Y  
Open Area ☐ Y

**Vistas**

**Winter Camping**

**Winter Hiking/Walking**

Groomed ☐ N  
4-Season ☐ Y

**Workforce**

**SUMMER**

**Automobiles**

☐ N

**Backcountry**

General Access Point ☐ Y

**Biking**

Unpaved ☐ Y  
Paved ☐ N  
Road ☐ N

**Birding**

**Boating Access**

Motor ☐ N  
Non-Motor ☐ N

**Bouldering**

**Bow Hunting**

**Camping**

Tent ☐ N  
RV ☐ N

**Caving**

**Climbing**

**Equestrian**

Commercial Packing ☐ N  
Packing ☐ N  
Trail Riding ☐ N  
Commercial Trail Riding ☐ N

**Fall Color Viewing**

**Fishing**

Lakes from Shore ☐ N  
Streams/Creeks ☐ N

**Frisbee Golf**

**Hiking/Walking**

Paved ☐ N  
Unpaved ☐ Y

**OHV**

ATV ☐ Y  
Motorcycle ☐ Y

**Pets**

Area ☐ Y  
Walking ☐ Y

**Running**

Cross-Country ☐ Y  
Trail ☐ Y

**Swimming Access**

**Vistas**

**Wildflowers**

**Workforce**

**NOTES:**

Resident Eddie Bouzaglou noted that some other residents use snowmobiles in this area. Aforementioned resident stated that the area is not conducive to a formal trailhead due to neighbor disruptions; also stated that some contractors use the area as a dump.





**Photo #1 Notes**

Site photo



**Photo #2 Notes**

Site photo



**Photo #3 Notes**

Site photo



**Photo #4 Notes**

Condition photo

**New MLTPA #**  
**Old MLTPA #**

**0011**  
**11**

**POINT NAME** Northern terminus of St. Moritz St.  
**Point Location** Northern terminus of St. Moritz St.

**New MLTPA #**  
**Old MLTPA #**

**0012**  
**12**

**USFS Route Designation #** —

**Documented By:** Pete Beck  
**Phone:** (760) 934-9332  
**Alt Phone:**

**Date:** 9/2/06  
**Email:** [ffpbeck@yahoo.com](mailto:ffpbeck@yahoo.com)

**GENERAL**

Summer Use ☐ Y  
Winter Use ☐ Y  
Urban Limit ☐ Y  
Parking ☐ N  
Public Transport ☐ N  
Signage ☐ N  
Bathroom ☐ N

**WINTER**

**Backcountry**

General Access Point ☐ Y  
Kicker Zone ☐ ?  
Ski/Snowboard ☐ Y  
Ski/Snowboard Access ☐ Y  
Ski/Snowboard Egress ☐ Y

**Biathlon**

**Dog Sledding**

**Ice Climbing**

**Ice Fishing**

**Ice Skating**

**MMSA**

Access Point ☐ N  
Egress Point ☐ N

**Nordic**

Groomed, Fee Area ☐ N  
Groomed, Public ☐ N  
Ungroomed, Public ☐ Y

**Pets**

Area ☐ Y  
Walking ☐ Y

**Snowmachine**

Trail ☐ Y  
Open Area ☐ ?

**Snowplay**

Fee Area ☐ N  
Public ☐ N

**Snowshoe**

Trail ☐ Y  
Open Area ☐ Y

**Vistas**

**Winter Camping**

**Winter Hiking/Walking**

Groomed ☐ N  
4-Season ☐ Y

**Workforce**

☐ N

**SUMMER**

**Automobiles**

☐ N

**Backcountry**

General Access Point ☐ Y

**Biking**

Unpaved ☐ Y  
Paved ☐ N  
Road ☐ N

**Birding**

☐ N

**Boating Access**

Motor ☐ N  
Non-Motor ☐ N

**Bouldering**

☐ N

**Bow Hunting**

☐ N

**Camping**

Tent ☐ N  
RV ☐ N

**Caving**

☐ N

**Climbing**

☐ N

**Equestrian**

Commercial Packing ☐ N

Packing ☐ N

Trail Riding ☐ N

Commercial Trail Riding ☐ N

**Fall Color Viewing**

☐ N

**Fishing**

Lakes from Shore ☐ N  
Streams/Creeks ☐ N

**Frisbee Golf**

☐ N

**Hiking/Walking**

Paved ☐ N  
Unpaved ☐ Y

**OHV**

ATV ☐ Y  
Motorcycle ☐ Y

**Pets**

Area ☐ Y  
Walking ☐ Y

**Running**

Cross-Country ☐ Y  
Trail ☐ Y

**Swimming Access**

☐ N

**Vistas**

☐ N

**Wildflowers**

☐ N

**Workforce**

☐ N

**NOTES:**

Winter "No Parking" posted  
Motorized use faces significant resident opposition



**Photo #1 Notes**

Site Photo



**Photo #2 Notes**

Site Photo



**Photo #3 Notes**

Sign Photo

**Photo #4 Notes**

<b>New MLTPA #</b>	<b>0012</b>
<b>Old MLTPA #</b>	<b>12</b>



**POINT NAME** Canyon Lodge

**New MLTPA #**

**0013**

**Old MLTPA #**

**13**

**Point Location** Canyon Lodge

**USFS Route Designation #** —

**Documented By:** Kim Stravers/John Wentworth

**Date:** 9/10/06

**Phone:** (760) 934-3154

**Email:** kimstravers@mltpa.org

**Alt Phone:** (949) 632-7882

**GENERAL**

Summer Use ☐ N  
Winter Use ☐ Y  
Urban Limit ☐ N  
Parking ☐ Y  
Public Transport ☐ Y  
Signage ☐ Y  
Bathroom ☐ Y

**WINTER**

**Backcountry**

General Access Point ☐ N  
Kicker Zone ☐ N  
Ski/Snowboard ☐ N  
Ski/Snowboard Access ☐ N  
Ski/Snowboard Egress ☐ N

**Biathlon**

**Dog Sledding**

**Ice Climbing**

**Ice Fishing**

**Ice Skating**

**MMSA**

Access Point ☐ Y  
Egress Point ☐ Y

**Nordic**

Groomed, Fee Area ☐ N  
Groomed, Public ☐ N  
Ungroomed, Public ☐ N

**Pets**

Area ☐ N  
Walking ☐ N

**Snowmachine**

Trail ☐ N  
Open Area ☐ N

**Snowplay**

Fee Area ☐ N  
Public ☐ N

**Snowshoe**

Trail ☐ N  
Open Area ☐ N

**Vistas**

**Winter Camping**

**Winter Hiking/Walking**

Groomed ☐ N  
4-Season ☐ N

**Workforce**

**SUMMER**

**Automobiles**

☐ N

**Backcountry**

General Access Point ☐ N

**Biking**

Unpaved ☐ N  
Paved ☐ N  
Road ☐ N

**Birding**

**Boating Access**

Motor ☐ N  
Non-Motor ☐ N

**Bouldering**

**Bow Hunting**

**Camping**

Tent ☐ N  
RV ☐ N

**Caving**

**Climbing**

**Equestrian**

Commercial Packing ☐ N

Packing ☐ N

Trail Riding ☐ N

Commercial Trail Riding ☐ N

**Fall Color Viewing**

**Fishing**

Lakes from Shore ☐ N  
Streams/Creeks ☐ N

**Frisbee Golf**

**Hiking/Walking**

Paved ☐ N  
Unpaved ☐ N

**OHV**

ATV ☐ N  
Motorcycle ☐ N

**Pets**

Area ☐ N  
Walking ☐ N

**Running**

Cross-Country ☐ N  
Trail ☐ N

**Swimming Access**

**Vistas**

**Wildflowers**

**Workforce**

**NOTES:**

Public transportation and bathrooms, winter only  
Winter backcountry access with lift ticket/pass only  
Unpaved biking egress from MMSA Bike Park



**Photo #1 Notes**

Site photo



**Photo #2 Notes**

Site photo



**Photo #3 Notes**

Site photo



**Photo #4 Notes**

Site photo

<b>New MLTPA #</b>	<b>0013</b>
<b>Old MLTPA #</b>	<b>13</b>

**POINT NAME** Little Eagle Lodge

**New MLTPA #**

**0014**

**Old MLTPA #**

**14**

**Point Location** Little Eagle Lodge

**USFS Route Designation #** —

**Documented By:** Marshalle Genevieve

**Date:** 10/9/06

**Phone:** (760) 743-5450

**Email:** marshalle@earthlink.net

**Alt Phone:** —

**GENERAL**

Summer Use ☐ N  
Winter Use ☐ Y  
Urban Limit ☐ N  
Parking ☐ Y  
Public Transport ☐ Y  
Signage ☐ Y  
Bathroom ☐ Y

**WINTER**

**Backcountry**

General Access Point ☐ N  
Kicker Zone ☐ N  
Ski/Snowboard ☐ N  
Ski/Snowboard Access ☐ N  
Ski/Snowboard Egress ☐ N

**Biathlon**

☐ N

**Dog Sledding** ☐ N

**Ice Climbing** ☐ N

**Ice Fishing** ☐ N

**Ice Skating** ☐ N

**MMSA**

Access Point ☐ N

Egress Point ☐ N

**Nordic**

Groomed, Fee Area ☐ N

Groomed, Public ☐ N

Ungroomed, Public ☐ N

**Pets**

Area ☐ N

Walking ☐ N

**Snowmachine**

Trail ☐ N

Open Area ☐ N

**Snowplay**

Fee Area ☐ N

Public ☐ N

**Snowshoe**

Trail ☐ N

Open Area ☐ N

**Vistas**

**Winter Camping**

**Winter Hiking/Walking**

Groomed ☐ N

4-Season ☐ Y

**Workforce**

☐ N

**SUMMER**

**Automobiles** ☐ N

**Backcountry**

General Access Point ☐ N

**Biking**

Unpaved ☐ N

Paved ☐ N

Road ☐ N

**Birding**

**Boating Access**

Motor ☐ N

Non-Motor ☐ N

**Bouldering**

**Bow Hunting**

**Camping**

Tent ☐ N

RV ☐ N

**Caving**

**Climbing**

**Equestrian**

Commercial Packing ☐ N

Packing ☐ N

Trail Riding ☐ N

Commercial Trail Riding ☐ N

**Fall Color Viewing**

**Fishing**

Lakes from Shore ☐ N

Streams/Creeks ☐ N

**Frisbee Golf**

**Hiking/Walking**

Paved ☐ N

Unpaved ☐ N

**OHV**

ATV ☐ N

Motorcycle ☐ N

**Pets**

Area ☐ N

Walking ☐ N

**Running**

Cross-Country ☐ N

Trail ☐ N

**Swimming Access**

**Vistas**

**Wildflowers**

**Workforce**

☐ N

**NOTES:**

Public transportation and bathrooms, winter only  
Winter backcountry access with lift ticket/pass only  
Unpaved biking egress from MMSA Bike Park



**Photo #1 Notes**

Site photo




**Photo #2 Notes**

Signage photo



**Photo #3 Notes**

Site photo



**Photo #4 Notes**

Site photo

<b>New MLTPA #</b>	<b>0014</b>
<b>Old MLTPA #</b>	<b>14</b>

**POINT NAME** Forest Trail access to Shady Rest  
Town Park

**New MLTPA #**  
**Old MLTPA #**

**0015**  
**15**

**Point Location** East of Forest Trail, south of intersection of  
Forest Trail and Pinecrest Ave.

**USFS Route Designation #** —

**Documented By:** Pete Beck  
**Phone:** (760) 934-9332  
**Alt Phone:** —

**Date:** 9/2/06  
**Email:** ffpbeck@yahoo.com

**GENERAL**

Summer Use ☒  
Winter Use ☒  
Urban Limit ☒  
Parking ☒  
Public Transport ☒  
Signage ☒  
Bathroom ☒

**WINTER**

**Backcountry**

General Access Point ☒  
Kicker Zone ☒  
Ski/Snowboard ☒  
Ski/Snowboard Access ☒  
Ski/Snowboard Egress ☒

**Biathlon**

☒

**Dog Sledding**

☒

**Ice Climbing**

☒

**Ice Fishing**

☒

**Ice Skating**

☒

**MMSA**

Access Point ☒  
Egress Point ☒

**Nordic**

Groomed, Fee Area ☒  
Groomed, Public ☒  
Ungroomed, Public ☒

**Pets**

Area ☒  
Walking ☒

**Snowmachine**

Trail ☒  
Open Area ☒

**Snowplay**

Fee Area ☒  
Public ☒

**Snowshoe**

Trail ☒  
Open Area ☒

**Vistas**

☒

**Winter Camping**

☒

**Winter Hiking/Walking**

Groomed ☒  
4-Season ☒

**Workforce**

☒

**SUMMER**

**Automobiles**

☒

**Backcountry**

General Access Point ☒

**Biking**

Unpaved ☒

Paved ☒

Road ☒

**Birding**

**Boating Access**

Motor ☒

Non-Motor ☒

**Bouldering**

**Bow Hunting**

**Camping**

Tent ☒

RV ☒

**Caving**

**Climbing**

**Equestrian**

Commercial Packing ☒

Packing ☒

Trail Riding ☒

Commercial Trail Riding ☒

**Fall Color Viewing**

**Fishing**

Lakes from Shore ☒

Streams/Creeks ☒

**Frisbee Golf**

**Hiking/Walking**

Paved ☒

Unpaved ☒

**OHV**

ATV ☒

Motorcycle ☒

**Pets**

Area ☒

Walking ☒

**Running**

Cross-Country ☒

Trail ☒

**Swimming Access**

**Vistas**

☒

**Wildflowers**

☒

**Workforce**

☒

**NOTES:**

Limited parking on shoulder, summer only



**Photo #1 Notes**

Site photo



**Photo #2 Notes**

Condition photo



**Photo #3 Notes**

Site photo



**Photo #4 Notes**

Site photo

**New MLTPA #**  
**Old MLTPA #**

**0015**  
**15**

**POINT NAME**      **Southern terminus of public right-of-way on Ranch Road, south of gate**      **New MLTPA #**      **0016**  
**Old MLTPA #**      **16**

**Point Location**      Southern terminus of public right-of-way on Ranch Road, south of gate

**USFS Route Designation #**      —

**Documented By:**      Pete Beck  
**Phone:**      (760) 934-9332  
**Alt Phone:**      —

**Date:** 9/3/06  
**Email:** ffpbeck@yahoo.com

**GENERAL**

Summer Use ☐ N  
Winter Use ☐ N  
Urban Limit ☐ N  
Parking ☐ N  
Public Transport ☐ N  
Signage ☐ N  
Bathroom ☐ N

**WINTER**

**Backcountry**

General Access Point ☐ N  
Kicker Zone ☐ N  
Ski/Snowboard ☐ N  
Ski/Snowboard Access ☐ N  
Ski/Snowboard Egress ☐ N

**Biathlon**

**Dog Sledding**

**Ice Climbing**

**Ice Fishing**

**Ice Skating**

**MMSA**

Access Point ☐ N  
Egress Point ☐ N

**Nordic**

Groomed, Fee Area ☐ N  
Groomed, Public ☐ N  
Ungroomed, Public ☐ N

**Pets**

Area ☐ N  
Walking ☐ N

**Snowmachine**

Trail ☐ N  
Open Area ☐ N

**Snowplay**

Fee Area ☐ N  
Public ☐ N

**Snowshoe**

Trail ☐ N  
Open Area ☐ N

**Vistas**

**Winter Camping**

**Winter Hiking/Walking**

Groomed ☐ N  
4-Season ☐ N

**Workforce**

**SUMMER**

**Automobiles**

**Backcountry** ☐ N  
General Access Point ☐ N

**Biking**

Unpaved ☐ N  
Paved ☐ N  
Road ☐ N

**Birding**

**Boating Access**

Motor ☐ N  
Non-Motor ☐ N

**Bouldering**

**Bow Hunting**

**Camping**

Tent ☐ N  
RV ☐ N

**Caving**

**Climbing**

**Equestrian**

Commercial Packing ☐ N  
Packing ☐ N  
Trail Riding ☐ N  
Commercial Trail Riding ☐ N

**Fall Color Viewing**

**Fishing**

Lakes from Shore ☐ N  
Streams/Creeks ☐ N

**Frisbee Golf**

**Hiking/Walking**

Paved ☐ N  
Unpaved ☐ N

**OHV**

ATV ☐ N  
Motorcycle ☐ N

**Pets**

Area ☐ N  
Walking ☐ N

**Running**

Cross-Country ☐ N  
Trail ☐ N

**Swimming Access**

**Vistas**

**Wildflowers**

**Workforce**

**NOTES:**

Potential substantial winter egress point from Hidden Lake/Sherwins





**Photo #1 Notes**

Condition photo



**Photo #2 Notes**

Site photo



**Photo #3 Notes**

Site photo



**Photo #4 Notes**

Site photo

**New MLTPA #**  
**Old MLTPA #**

**0016**  
**16**



**POINT NAME**      **Snowcreek V between units 757 and 758**

**New MLTPA #**  
**Old MLTPA #**

**0017**  
**17**

**Point Location**      Snowcreek V between units 757 and 758

**USFS Route Designation #**      —

**Documented By:** John Wentworth  
**Phone:** (760) 934-1279  
**Alt Phone:** (760) 934-3154

**Date:** 11/1/06

**Email:** johnwentworth@mltpa.org

**GENERAL**

Summer Use ☐ Y  
Winter Use ☐ Y  
Urban Limit ☐ Y  
Parking ☐ N  
Public Transport ☐ N  
Signage ☐ N  
Bathroom ☐ N

**WINTER**

**Backcountry**

General Access Point ☐ Y  
Kicker Zone ☐ Y  
Ski/Snowboard ☐ N  
Ski/Snowboard Access ☐ Y  
Ski/Snowboard Egress ☐ Y

**Biathlon**

**Dog Sledding**

**Ice Climbing**

**Ice Fishing**

**Ice Skating**

**MMSA**

Access Point ☐ N  
Egress Point ☐ N

**Nordic**

Groomed, Fee Area ☐ N  
Groomed, Public ☐ N  
Ungroomed, Public ☐ Y

**Pets**

Area ☐ Y  
Walking ☐ Y

**Snowmachine**

Trail ☐ N  
Open Area ☐ N

**Snowplay**

Fee Area ☐ N  
Public ☐ N

**Snowshoe**

Trail ☐ Y  
Open Area ☐ Y

**Vistas**

**Winter Camping**

**Winter Hiking/Walking**

Groomed ☐ N  
4-Season ☐ Y

**Workforce**

**SUMMER**

**Automobiles**

☐ N

**Backcountry**

General Access Point ☐ Y

**Biking**

Unpaved ☐ Y  
Paved ☐ N  
Road ☐ N  
☐ Y

**Birding**

**Boating Access**

Motor ☐ N  
Non-Motor ☐ N

**Bouldering**

**Bow Hunting**

**Camping**

Tent ☐ N  
RV ☐ N

**Caving**

**Climbing**

**Equestrian**

Commercial Packing ☐ N

Packing ☐ N

Trail Riding ☐ N

Commercial Trail Riding ☐ N

**Fall Color Viewing**

**Fishing**

Lakes from Shore ☐ N  
Streams/Creeks ☐ N

**Frisbee Golf**

**Hiking/Walking**

Paved ☐ N  
Unpaved ☐ Y

**OHV**

ATV ☐ N  
Motorcycle ☐ N

**Pets**

Area ☐ Y  
Walking ☐ Y

**Running**

Cross-Country ☐ Y  
Trail ☐ Y

**Swimming Access**

**Vistas**

**Wildflowers**

**Workforce**

**NOTES:**

Not sure if this point crosses private property; is this an HOA access point through the fence, or personal access?

Street      Address  
450 Fairway Dr. Unit # 757, 758



**Photo #1 Notes**

Site photo



**Photo #2 Notes**

Site photo



**Photo #3 Notes**

Site photo



**Photo #4 Notes**

Condition photo

<b>New MLTPA #</b>	<b>0017</b>
<b>Old MLTPA #</b>	<b>17</b>

**POINT NAME** Kerry Meadow

**New MLTPA #**

**0019**

**Old MLTPA #**

**19**

**Point Location** East of Snowcreek V

**USFS Route Designation #** —

**Documented By:** John Wentworth

**Date:** 11/1/06

**Phone:** (760) 934-3154

**Email:** johnwentworth@mltpa.org

**Alt Phone:** (760) 934-1279

**GENERAL**

Summer Use ☐ Y  
Winter Use ☐ N  
Urban Limit ☐ N  
Parking ☐ Y  
Public Transport ☐ N  
Signage ☐ N  
Bathroom ☐ N

**WINTER**

**Backcountry**

General Access Point ☐ N  
Kicker Zone ☐ N  
Ski/Snowboard ☐ N  
Ski/Snowboard Access ☐ N  
Ski/Snowboard Egress ☐ N

**Biathlon**

**Dog Sledding**

**Ice Climbing**

**Ice Fishing**

**Ice Skating**

**MMSA**

Access Point ☐ N  
Egress Point ☐ N

**Nordic**

Groomed, Fee Area ☐ N  
Groomed, Public ☐ N  
Ungroomed, Public ☐ N

**Pets**

Area ☐ N  
Walking ☐ N

**Snowmachine**

Trail ☐ N  
Open Area ☐ N

**Snowplay**

Fee Area ☐ N  
Public ☐ N

**Snowshoe**

Trail ☐ N  
Open Area ☐ N

**Vistas**

**Winter Camping**

**Winter Hiking/Walking**

Groomed ☐ N  
4-Season ☐ N

**Workforce**

**SUMMER**

**Automobiles**

☐ Y

**Backcountry**

General Access Point ☐ Y

**Biking**

Unpaved ☐ Y  
Paved ☐ N  
Road ☐ N

**Birding**

**Boating Access**

Motor ☐ N  
Non-Motor ☐ N

**Bouldering**

**Bow Hunting**

**Camping**

Tent ☐ N  
RV ☐ N

**Caving**

**Climbing**

**Equestrian**

Commercial Packing ☐ N

Packing ☐ Y

Trail Riding ☐ Y

Commercial Trail Riding ☐ Y

**Fall Color Viewing**

**Fishing**

Lakes from Shore ☐ N  
Streams/Creeks ☐ N

**Frisbee Golf**

**Hiking/Walking**

Paved ☐ N  
Unpaved ☐ Y

**OHV**

ATV ☐ Y  
Motorcycle ☐ Y

**Pets**

Area ☐ Y  
Walking ☐ Y

**Running**

Cross-Country ☐ Y  
Trail ☐ Y

**Swimming Access**

**Vistas**

**Wildflowers**

**Workforce**

**NOTES:**

Public function area (weddings, etc.)



**Photo #1 Notes**  
Condition photo



**Photo #2 Notes**  
Site photo



**Photo #3 Notes**  
Site photo

**Photo #4 Notes**

<b>New MLTPA #</b>	<b>0019</b>
<b>Old MLTPA #</b>	<b>19</b>

**POINT NAME**      **Uptown/Downtown**

**New MLTPA #**

**0021**

**Old MLTPA #**

**21**

**Point Location**      North of intersection of Forest Trail and  
Minaret Rd., west side of Minaret

**USFS Route Designation #**      —

**Documented By:** Kim Stravers/John Wentworth

**Date:** 9/10/06

**Phone:** (760) 934-3154

**Email:** kimstravers@mltpa.org

**Alt Phone:** (949) 632-7882

**GENERAL**

Summer Use ☐ Y  
Winter Use ☐ N  
Urban Limit ☐ Y  
Parking ☐ ?  
Public Transport ☐ Y  
Signage ☐ Y  
Bathroom ☐ N

**WINTER**

**Backcountry**

General Access Point ☐ N  
Kicker Zone ☐ N  
Ski/Snowboard ☐ N  
Ski/Snowboard Access ☐ N  
Ski/Snowboard Egress ☐ N

**Biathlon**

**Dog Sledding**

**Ice Climbing**

**Ice Fishing**

**Ice Skating**

**MMSA**

Access Point ☐ N  
Egress Point ☐ N

**Nordic**

Groomed, Fee Area ☐ N  
Groomed, Public ☐ N  
Ungroomed, Public ☐ N

**Pets**

Area ☐ N  
Walking ☐ N

**Snowmachine**

Trail ☐ N  
Open Area ☐ N

**Snowplay**

Fee Area ☐ N  
Public ☐ N

**Snowshoe**

Trail ☐ N  
Open Area ☐ N

**Vistas**

**Winter Camping**

**Winter Hiking/Walking**

Groomed ☐ N  
4-Season ☐ N

**Workforce**

**SUMMER**

**Automobiles**

☐ N

**Backcountry**

General Access Point ☐ N

**Biking**

Unpaved ☐ Y  
Paved ☐ N  
Road ☐ N  
☐ N

**Birding**

**Boating Access**

Motor ☐ N  
Non-Motor ☐ N

**Bouldering**

**Bow Hunting**

**Camping**

Tent ☐ N  
RV ☐ N

**Caving**

**Climbing**

**Equestrian**

Commercial Packing ☐ N

Packing ☐ N

Trail Riding ☐ N

Commercial Trail Riding ☐ N

**Fall Color Viewing**

**Fishing**

Lakes from Shore ☐ N  
Streams/Creeks ☐ N

**Frisbee Golf**

**Hiking/Walking**

Paved ☐ N  
Unpaved ☐ Y

**OHV**

ATV ☐ N  
Motorcycle ☐ N

**Pets**

Area ☐ N  
Walking ☐ Y

**Running**

Cross-Country ☐ N  
Trail ☐ N

**Swimming Access**

**Vistas**

**Wildflowers**

**Workforce**

**NOTES:**

Town end of Uptown/Downtown Trail, which connects with MMSA Bike Park



**Photo #1 Notes**

Site photo



**Photo #2 Notes**

Site photo



**Photo #3 Notes**

Condition photo



**Photo #4 Notes**

Signage photo

<b>New MLTPA #</b>	<b>0021</b>
<b>Old MLTPA #</b>	<b>21</b>

**POINT NAME**      **West of house at 298 Forest Trail**      **New MLTPA #**      **0022**  
**Old MLTPA #**      **22**

**Point Location**      West of house at 298 Forest Trail, north side  
of Forest Trail

**USFS Route Designation #**      —

**Documented By:**      Marshall Genevieve  
**Phone:**      (760) 934-9668  
**Alt Phone:**      —

**Date:** 9/23/06  
**Email:** marshall@earthlink.net

**GENERAL**

Summer Use ☐ Y  
Winter Use ☐ Y  
Urban Limit ☐ Y  
Parking ☐ Y  
Public Transport ☐ N  
Signage ☐ N  
Bathroom ☐ N

**WINTER**

**Backcountry**

General Access Point ☐ Y  
Kicker Zone ☐ N  
Ski/Snowboard ☐ Y  
Ski/Snowboard Access ☐ Y  
Ski/Snowboard Egress ☐ Y

**Biathlon**

☐ N  
**Dog Sledding** ☐ N  
**Ice Climbing** ☐ N  
**Ice Fishing** ☐ N  
**Ice Skating** ☐ N

**MMSA**

Access Point ☐ N  
Egress Point ☐ N

**Nordic**

Groomed, Fee Area ☐ N  
Groomed, Public ☐ N  
Ungroomed, Public ☐ Y

**Pets**

Area ☐ Y  
Walking ☐ Y

**Snowmachine**

Trail ☐ Y  
Open Area ☐ Y

**Snowplay**

Fee Area ☐ N  
Public ☐ Y

**Snowshoe**

Trail ☐ Y  
Open Area ☐ Y

**Vistas**

☐ Y

**Winter Camping**

☐ N

**Winter Hiking/Walking**

Groomed ☐ N  
4-Season ☐ Y

**Workforce**

☐ N

**SUMMER**

**Automobiles**

☐ N

**Backcountry**

General Access Point ☐ Y

**Biking**

Unpaved ☐ Y  
Paved ☐ N  
Road ☐ N

**Birding**

**Boating Access**

Motor ☐ N  
Non-Motor ☐ N

**Bouldering**

☐ N

**Bow Hunting**

☐ N

**Camping**

Tent ☐ N  
RV ☐ N

**Caving**

☐ N

**Climbing**

☐ N

**Equestrian**

Commercial Packing ☐ N  
Packing ☐ N  
Trail Riding ☐ N  
Commercial Trail Riding ☐ N

**Fall Color Viewing**

☐ N

**Fishing**

Lakes from Shore ☐ N  
Streams/Creeks ☐ N

**Frisbee Golf**

☐ N

**Hiking/Walking**

Paved ☐ N  
Unpaved ☐ Y

**OHV**

ATV ☐ N  
Motorcycle ☐ N

**Pets**

Area ☐ Y  
Walking ☐ Y

**Running**

Cross-Country ☐ N  
Trail ☐ Y

**Swimming Access**

☐ N

**Vistas**

☐ Y

**Wildflowers**

☐ N

**Workforce**

☐ N

**NOTES:**

Sign says "No Vehicles" at Sierra Blvd.  
No public parking on entire road except roadside and a few small pull-outs





**Photo #1 Notes**  
Site/condition photo



**Photo #2 Notes**  
Signage photo



**Photo #3 Notes**  
Site/condition photo



**Photo #4 Notes**  
Site/condition photo

<b>New MLTPA #</b>	<b>0022</b>
<b>Old MLTPA #</b>	<b>22</b>



**POINT NAME** Meadow Ln. access to Mammoth Creek Park

**New MLTPA #**

**0023**

**Old MLTPA #**

**23**

**Point Location** Eastern terminus of Meadow Ln.

**USFS Route Designation #** —

**Documented By:** Pete Beck  
**Phone:** (760) 934-9332  
**Alt Phone:** —

**Date:** 9/3/06  
**Email:** ffpbeck@yahoo.com

**GENERAL**

Summer Use ☐ Y  
Winter Use ☐ N  
Urban Limit ☐ N  
Parking ☐ N  
Public Transport ☐ N  
Signage ☐ N  
Bathroom ☐ N

**WINTER**

**Backcountry**

General Access Point ☐ N  
Kicker Zone ☐ N  
Ski/Snowboard ☐ N  
Ski/Snowboard Access ☐ N  
Ski/Snowboard Egress ☐ N

**Biathlon**

**Dog Sledding**

**Ice Climbing**

**Ice Fishing**

**Ice Skating**

**MMSA**

Access Point ☐ N  
Egress Point ☐ N

**Nordic**

Groomed, Fee Area ☐ N  
Groomed, Public ☐ N  
Ungroomed, Public ☐ N

**Pets**

Area ☐ N  
Walking ☐ N

**Snowmachine**

Trail ☐ N  
Open Area ☐ N

**Snowplay**

Fee Area ☐ N  
Public ☐ N

**Snowshoe**

Trail ☐ N  
Open Area ☐ N

**Vistas**

**Winter Camping**

**Winter Hiking/Walking**

Groomed ☐ N  
4-Season ☐ N

**Workforce**

**SUMMER**

**Automobiles**

☐ N

**Backcountry**

General Access Point ☐ N

**Biking**

Unpaved ☐ Y  
Paved ☐ Y  
Road ☐ N

**Birding**

**Boating Access**

Motor ☐ N  
Non-Motor ☐ N

**Bouldering**

**Bow Hunting**

**Camping**

Tent ☐ N  
RV ☐ N

**Caving**

**Climbing**

**Equestrian**

Commercial Packing ☐ N

Packing ☐ N

Trail Riding ☐ N

Commercial Trail Riding ☐ N

**Fall Color Viewing**

**Fishing**

Lakes from Shore ☐ N  
Streams/Creeks ☐ Y

**Frisbee Golf**

**Hiking/Walking**

Paved ☐ Y  
Unpaved ☐ Y

**OHV**

ATV ☐ N  
Motorcycle ☐ N

**Pets**

Area ☐ N  
Walking ☐ Y

**Running**

Cross-Country ☐ Y  
Trail ☐ Y

**Swimming Access**

**Vistas**

**Wildflowers**

**Workforce**

**NOTES:**

Parking at Mammoth Creek Park

Access primarily for residents of Meadow Lane to Main Path, town, and Park

Two entrances: 1 for Main Path and Mammoth Creek; 1 for Mammoth Creek Park



**Photo #1 Notes**

Site photo



**Photo #2 Notes**

Condition photo



**Photo #3 Notes**

Signage photo



**Photo #4 Notes**

Site photo

<b>New MLTPA #</b>	<b>0023</b>
<b>Old MLTPA #</b>	<b>23</b>

**POINT NAME**      **MLTS Main Path eastern terminus  
at Majestic Pines Dr.**

**New MLTPA #**  
**Old MLTPA #**

**0024**  
**24**

**Point Location**      MLTS Main Path eastern terminus at Majestic  
Pines Dr.

**USFS Route Designation #**      —

**Documented By:**      Kit Muhs  
**Phone:**              (760) 709-1094  
**Alt Phone:**         —

**Date:** 9/26/06  
**Email:** ksmuhs@earthlink.net

**GENERAL**

Summer Use ☐ Y  
Winter Use ☐ N  
Urban Limit ☐ N  
Parking ☐ Y  
Public Transport ☐ N  
Signage ☐ Y  
Bathroom ☐ N

**WINTER**

**Backcountry**

General Access Point ☐ N  
Kicker Zone ☐ N  
Ski/Snowboard ☐ N  
Ski/Snowboard Access ☐ N  
Ski/Snowboard Egress ☐ N

**Biathlon**

**Dog Sledding**

**Ice Climbing**

**Ice Fishing**

**Ice Skating**

**MMSA**

Access Point ☐ N  
Egress Point ☐ N

**Nordic**

Groomed, Fee Area ☐ N  
Groomed, Public ☐ N  
Ungroomed, Public ☐ N

**Pets**

Area ☐ N  
Walking ☐ N

**Snowmachine**

Trail ☐ N  
Open Area ☐ N

**Snowplay**

Fee Area ☐ N  
Public ☐ N

**Snowshoe**

Trail ☐ N  
Open Area ☐ N

**Vistas**

**Winter Camping**

**Winter Hiking/Walking**

Groomed ☐ N  
4-Season ☐ N

**Workforce**

☐ N

**SUMMER**

**Automobiles**

☐ N

**Backcountry**

General Access Point ☐ N

**Biking**

Unpaved ☐ N  
Paved ☐ Y  
Road ☐ N  
☐ N

**Birding**

**Boating Access**

Motor ☐ N  
Non-Motor ☐ N

**Bouldering**

**Bow Hunting**

**Camping**

Tent ☐ N  
RV ☐ N

**Caving**

**Climbing**

**Equestrian**

Commercial Packing ☐ N  
Packing ☐ N  
Trail Riding ☐ N  
Commercial Trail Riding ☐ N

**Fall Color Viewing**

**Fishing**

Lakes from Shore ☐ N  
Streams/Creeks ☐ Y

**Frisbee Golf**

**Hiking/Walking**

Paved ☐ N  
Unpaved ☐ Y

**OHV**

ATV ☐ N  
Motorcycle ☐ N

**Pets**

Area ☐ N  
Walking ☐ Y

**Running**

Cross-Country ☐ N  
Trail ☐ N

**Swimming Access**

**Vistas**

**Wildflowers**

**Workforce**

☐ N

**NOTES:**

Several fisherman trails through brush along line that connects the two end points of Waterford from north to south of creek  
Seasonal creek crossing required  
Some trails cross Town property, others private



**Photo #1 Notes**

Site photo



**Photo #2 Notes**

Site photo



**Photo #3 Notes**

Signage photo



**Photo #4 Notes**

Signage photo

**New MLTPA #**  
**Old MLTPA #**

**0024**  
**24**

**POINT NAME**      **Tamarack St.**

**New MLTPA #**

**0027**

**Old MLTPA #**

**27**

**Point Location**      Southern terminus of Tamarack St.

**USFS Route Designation #**      —

**Documented By:** Pete Beck  
**Phone:** (760) 934-9332  
**Alt Phone:** —

**Date:** 9/3/06  
**Email:** ffpbeck@yahoo.com

**GENERAL**

Summer Use ☐ Y  
Winter Use ☐ Y  
Urban Limit ☐ N  
Parking ☐ N  
Public Transport ☐ N  
Signage ☐ N  
Bathroom ☐ N

**WINTER**

**Backcountry**

General Access Point ☐ Y  
Kicker Zone ☐ N  
Ski/Snowboard ☐ Y  
Ski/Snowboard Access ☐ Y  
Ski/Snowboard Egress ☐ Y

**Biathlon**

**Dog Sledding**

**Ice Climbing**

**Ice Fishing**

**Ice Skating**

**MMSA**

Access Point ☐ N  
Egress Point ☐ N

**Nordic**

Groomed, Fee Area ☐ N  
Groomed, Public ☐ N  
Ungroomed, Public ☐ Y

**Pets**

Area ☐ Y  
Walking ☐ Y

**Snowmachine**

Trail ☐ N  
Open Area ☐ Y

**Snowplay**

Fee Area ☐ N  
Public ☐ N

**Snowshoe**

Trail ☐ Y  
Open Area ☐ Y

**Vistas**

**Winter Camping**

**Winter Hiking/Walking**

Groomed ☐ N  
4-Season ☐ Y

**Workforce**

☐ N

**SUMMER**

**Automobiles**

☐ N

**Backcountry**

General Access Point ☐ Y

**Biking**

Unpaved ☐ Y  
Paved ☐ N  
Road ☐ N

**Birding**

**Boating Access**

Motor ☐ N  
Non-Motor ☐ N

**Bouldering**

**Bow Hunting**

**Camping**

Tent ☐ N  
RV ☐ N

**Caving**

**Climbing**

**Equestrian**

Commercial Packing ☐ N

Packing ☐ N

Trail Riding ☐ Y

Commercial Trail Riding ☐ N

**Fall Color Viewing**

**Fishing**

Lakes from Shore ☐ N  
Streams/Creeks ☐ N

**Frisbee Golf**

**Hiking/Walking**

Paved ☐ N  
Unpaved ☐ Y

**OHV**

ATV ☐ N  
Motorcycle ☐ N

**Pets**

Area ☐ Y  
Walking ☐ Y

**Running**

Cross-Country ☐ Y  
Trail ☐ Y

**Swimming Access**

**Vistas**

**Wildflowers**

**Workforce**

☐ N

**NOTES:**

Open area about 100 yards from trailhead, which is about 100 feet down a private road



**Photo #1 Notes**

Signage photo



**Photo #2 Notes**

Condition photo



**Photo #3 Notes**

Site photo



**Photo #4 Notes**

Site photo

<b>New MLTPA #</b>	<b>0027</b>
<b>Old MLTPA #</b>	<b>27</b>

**POINT NAME**      **Mill City**

**New MLTPA #**

**0028**

**Old MLTPA #**

**28**

**Point Location**      Old Mammoth Rd. at Mill City

**USFS Route Designation #**      —

**Documented By:**      John Wentworth

**Date:** 11/2/06

**Phone:**      (760) 934-3154

**Email:** johnwentworth@mltpa.org

**Alt Phone:**      (760) 934-1279

**GENERAL**

Summer Use ☐ N  
Winter Use ☐ Y  
Urban Limit ☐ N  
Parking ☐ Y  
Public Transport ☐ N  
Signage ☐ Y  
Bathroom ☐ N

**WINTER**

**Backcountry**

General Access Point ☐ Y  
Kicker Zone ☐ Y  
Ski/Snowboard ☐ Y  
Ski/Snowboard Access ☐ Y  
Ski/Snowboard Egress ☐ Y

**Biathlon**

☐ N

**Dog Sledding** ☐ N

**Ice Climbing** ☐ N

**Ice Fishing** ☐ N

**Ice Skating** ☐ N

**MMSA**

Access Point ☐ N

Egress Point ☐ N

**Nordic**

Groomed, Fee Area ☐ N

Groomed, Public ☐ N

Ungroomed, Public ☐ Y

**Pets**

Area ☐ Y

Walking ☐ Y

**Snowmachine**

Trail ☐ N

Open Area ☐ N

**Snowplay**

Fee Area ☐ N

Public ☐ Y

**Snowshoe**

Trail ☐ Y

Open Area ☐ Y

**Vistas** ☐ Y

**Winter Camping** ☐ N

**Winter Hiking/Walking**

Groomed ☐ N

4-Season ☐ Y

**Workforce** ☐ N

**SUMMER**

**Automobiles** ☐ N

**Backcountry**

General Access Point ☐ N

**Biking**

Unpaved ☐ N

Paved ☐ N

Road ☐ N

**Birding** ☐ N

**Boating Access**

Motor ☐ N

Non-Motor ☐ N

**Bouldering** ☐ N

**Bow Hunting** ☐ N

**Camping**

Tent ☐ N

RV ☐ N

**Caving** ☐ N

**Climbing** ☐ N

**Equestrian**

Commercial Packing ☐ N

Packing ☐ N

Trail Riding ☐ N

Commercial Trail Riding ☐ N

**Fall Color Viewing** ☐ N

**Fishing**

Lakes from Shore ☐ N

Streams/Creeks ☐ N

**Frisbee Golf** ☐ N

**Hiking/Walking**

Paved ☐ N

Unpaved ☐ N

**OHV**

ATV ☐ N

Motorcycle ☐ N

**Pets**

Area ☐ N

Walking ☐ N

**Running**

Cross-Country ☐ N

Trail ☐ N

**Swimming Access** ☐ N

**Vistas** ☐ N

**Wildflowers** ☐ N

**Workforce** ☐ N

**NOTES:**

Western terminus of Old Mammoth Rd. winter closure





**Photo #1 Notes**

Site photo



**Photo #2 Notes**

Site photo



**Photo #3 Notes**

Signage photo



**Photo #4 Notes**

Signage photo

**New MLTPA #**

**0028**

**Old MLTPA #**

**28**



**POINT NAME**      **MLTS Main Path terminus at  
Juniper Springs Rd.**

**New MLTPA #**  
**Old MLTPA #**

**0029**  
**29**

**Point Location**      MLTS Main Path terminus at Juniper  
Springs Rd.

**USFS Route Designation #**      —

**Documented By:** John Wentworth  
**Phone:** (760) 934-1279  
**Alt Phone:** (760) 934-3154

**Date:** 11/1/06  
**Email:** johnwentworth@mltpa.org

**GENERAL**

Summer Use ☐ Y  
Winter Use ☐ N  
Urban Limit ☐ N  
Parking ☐ Y  
Public Transport ☐ N  
Signage ☐ Y  
Bathroom ☐ N

**WINTER**

**Backcountry**

General Access Point ☐ N  
Kicker Zone ☐ N  
Ski/Snowboard ☐ N  
Ski/Snowboard Access ☐ N  
Ski/Snowboard Egress ☐ N

**Biathlon**

**Dog Sledding**

**Ice Climbing**

**Ice Fishing**

**Ice Skating**

**MMSA**

Access Point ☐ N  
Egress Point ☐ N

**Nordic**

Groomed, Fee Area ☐ N  
Groomed, Public ☐ N  
Ungroomed, Public ☐ N

**Pets**

Area ☐ N  
Walking ☐ N

**Snowmachine**

Trail ☐ N  
Open Area ☐ N

**Snowplay**

Fee Area ☐ N  
Public ☐ N

**Snowshoe**

Trail ☐ N  
Open Area ☐ N

**Vistas**

**Winter Camping**

**Winter Hiking/Walking**

Groomed ☐ N  
4-Season ☐ N

**Workforce**

**SUMMER**

**Automobiles**

☐ N

**Backcountry**

General Access Point ☐ N

**Biking**

Unpaved ☐ N  
Paved ☐ Y  
Road ☐ N

**Birding**

☐ N

**Boating Access**

Motor ☐ N  
Non-Motor ☐ N

**Bouldering**

☐ N

**Bow Hunting**

☐ N

**Camping**

Tent ☐ N  
RV ☐ N

**Caving**

☐ N

**Climbing**

☐ N

**Equestrian**

Commercial Packing ☐ N

Packing ☐ N

Trail Riding ☐ N

Commercial Trail Riding ☐ N

**Fall Color Viewing**

☐ N

**Fishing**

Lakes from Shore ☐ N  
Streams/Creeks ☐ N

**Frisbee Golf**

☐ N

**Hiking/Walking**

Paved ☐ Y  
Unpaved ☐ N

**OHV**

ATV ☐ N  
Motorcycle ☐ N

**Pets**

Area ☐ N  
Walking ☐ Y

**Running**

Cross-Country ☐ Y  
Trail ☐ N

**Swimming Access**

☐ N

**Vistas**

☐ Y

**Wildflowers**

☐ N

**Workforce**

☐ N

**NOTES:**



**Photo #1 Notes**

Site photo



**Photo #2 Notes**

Signage photo



**Photo #3 Notes**

Site photo



**Photo #4 Notes**

Site photo

<b>New MLTPA #</b>	<b>0029</b>
<b>Old MLTPA #</b>	<b>29</b>

**POINT NAME** John Muir Rd. switchback at UGB

**New MLTPA #**

**0030**

**Old MLTPA #**

**30**

**Point Location** John Muir Rd. switchback at UGB

**USFS Route Designation #** —

**Documented By:** John Wentworth/Randy Hall/Devin Pace

**Date:** 9/2/06

**Phone:** (703) 801-2950

**Email:** randyphotos@hotmail.com

**Alt Phone:** (760) 934-5204

**GENERAL**

Summer Use ☐ Y  
Winter Use ☐ Y  
Urban Limit ☐ Y  
Parking ☐ Y  
Public Transport ☐ N  
Signage ☐ N  
Bathroom ☐ N

**WINTER**

**Backcountry**

General Access Point ☐ N  
Kicker Zone ☐ N  
Ski/Snowboard ☐ Y  
Ski/Snowboard Access ☐ N  
Ski/Snowboard Egress ☐ N

**Biathlon**

☐ N

**Dog Sledding** ☐ N

**Ice Climbing** ☐ N

**Ice Fishing** ☐ N

**Ice Skating** ☐ N

**MMSA**

Access Point ☐ Y

Egress Point ☐ Y

**Nordic**

Groomed, Fee Area ☐ N

Groomed, Public ☐ N

Ungroomed, Public ☐ N

**Pets**

Area ☐ Y

Walking ☐ Y

**Snowmachine**

Trail ☐ N

Open Area ☐ N

**Snowplay**

Fee Area ☐ N

Public ☐ N

**Snowshoe**

Trail ☐ N

Open Area ☐ N

**Vistas**

**Winter Camping**

**Winter Hiking/Walking**

Groomed ☐ N

4-Season ☐ N

**Workforce**

☐ N

**SUMMER**

**Automobiles** ☐ N

**Backcountry**

General Access Point ☐ N

**Biking**

Unpaved ☐ N

Paved ☐ N

Road ☐ N

**Birding**

**Boating Access**

Motor ☐ N

Non-Motor ☐ N

**Bouldering** ☐ N

**Bow Hunting** ☐ N

**Camping**

Tent ☐ N

RV ☐ N

**Caving** ☐ N

**Climbing** ☐ N

**Equestrian**

Commercial Packing ☐ N

Packing ☐ N

Trail Riding ☐ N

Commercial Trail Riding ☐ N

**Fall Color Viewing** ☐ N

**Fishing**

Lakes from Shore ☐ N

Streams/Creeks ☐ N

**Frisbee Golf** ☐ N

**Hiking/Walking**

Paved ☐ N

Unpaved ☐ Y

**OHV**

ATV ☐ N

Motorcycle ☐ N

**Pets**

Area ☐ Y

Walking ☐ Y

**Running**

Cross-Country ☐ Y

Trail ☐ Y

**Swimming Access** ☐ N

**Vistas** ☐ N

**Wildflowers** ☐ N

**Workforce** ☐ N

**NOTES:**

Parking summer only



**Photo #1 Notes**

Site photo



**Photo #2 Notes**

Condition photo



**Photo #3 Notes**

Site photo



**Photo #4 Notes**

Condition photo

<b>New MLTPA #</b>	<b>0030</b>
<b>Old MLTPA #</b>	<b>30</b>

**POINT NAME**     **Timber Ridge West**

**New MLTPA #**

**0031**

**Old MLTPA #**

**31**

**Point Location**     Western terminus of Timber Ridge condo  
complex private road at UGB

**USFS Route Designation #**     —

**Documented By:**     John Wentworth/Randy Hall/Devin Pace

**Date:** 9/2/06

**Phone:**     (703) 801-2950

**Email:** randyphotos@hotmail.com

**Alt Phone:**     (760) 934-5204

**GENERAL**

Summer Use ☐ Y  
Winter Use ☐ Y  
Urban Limit ☐ Y  
Parking ☐ N  
Public Transport ☐ N  
Signage ☐ Y  
Bathroom ☐ N

**WINTER**

**Backcountry**

General Access Point ☐ N  
Kicker Zone ☐ Y  
Ski/Snowboard ☐ Y  
Ski/Snowboard Access ☐ N  
Ski/Snowboard Egress ☐ N

**Biathlon**

☐ N

**Dog Sledding**

☐ N

**Ice Climbing**

☐ N

**Ice Fishing**

☐ N

**Ice Skating**

☐ N

**MMSA**

Access Point ☐ Y

Egress Point ☐ Y

**Nordic**

Groomed, Fee Area ☐ N

Groomed, Public ☐ N

Ungroomed, Public ☐ N

**Pets**

Area ☐ Y

Walking ☐ Y

**Snowmachine**

Trail ☐ N

Open Area ☐ N

**Snowplay**

Fee Area ☐ N

Public ☐ Y

**Snowshoe**

Trail ☐ Y

Open Area ☐ Y

**Vistas**

☐ Y

**Winter Camping**

☐ N

**Winter Hiking/Walking**

Groomed ☐ N

4-Season ☐ Y

**Workforce**

☐ N

**SUMMER**

**Automobiles**

☐ N

**Backcountry**

General Access Point ☐ N

**Biking**

Unpaved ☐ Y

Paved ☐ N

Road ☐ N

**Birding**

☐ N

**Boating Access**

Motor ☐ N

Non-Motor ☐ N

**Bouldering**

☐ N

**Bow Hunting**

☐ N

**Camping**

Tent ☐ N

RV ☐ N

**Caving**

☐ N

**Climbing**

☐ N

**Equestrian**

Commercial Packing ☐ N

Packing ☐ N

Trail Riding ☐ N

Commercial Trail Riding ☐ N

**Fall Color Viewing**

☐ N

**Fishing**

Lakes from Shore ☐ N

Streams/Creeks ☐ N

**Frisbee Golf**

☐ N

**Hiking/Walking**

Paved ☐ N

Unpaved ☐ Y

**OHV**

ATV ☐ N

Motorcycle ☐ N

**Pets**

Area ☐ Y

Walking ☐ Y

**Running**

Cross-Country ☐ Y

Trail ☐ Y

**Swimming Access**

☐ N

**Vistas**

☐ Y

**Wildflowers**

☐ N

**Workforce**

☐ N

**NOTES:**

Signs point to Canyon Lodge lifts  
Signage indicates: "private road," "dead end," and "Timber Ridge owners and guests only"  
This is at the top of "Condo Chute"  
Unpaved biking access to MMSA trails



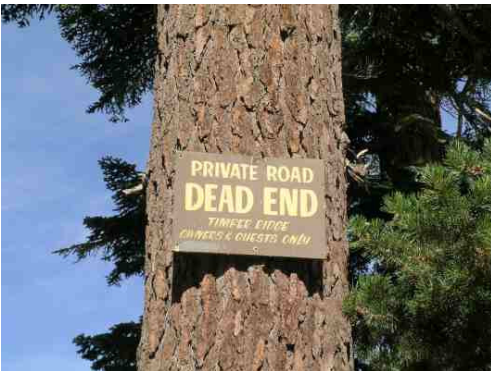
**Photo #1 Notes**

Site photo



**Photo #2 Notes**

Signage photo



**Photo #3 Notes**

Signage photo



**Photo #4 Notes**

Site photo

<b>New MLTPA #</b>	<b>0031</b>
<b>Old MLTPA #</b>	<b>31</b>

**POINT NAME**     **Timber Ridge South**

**New MLTPA #**

**0032**

**Old MLTPA #**

**32**

**Point Location**     Southern terminus of Timber Ridge condo  
                                 complex private road

**USFS Route Designation #**     —

**Documented By:**     John Wentworth/Randy Hall/Devin Pace

**Date:** 9/2/06

**Phone:**                (703) 801-2950

**Email:** randyphotos@hotmail.com

**Alt Phone:**            (760) 934-5204

**GENERAL**

Summer Use ☐ Y  
Winter Use ☐ Y  
Urban Limit ☐ Y  
Parking ☐ N  
Public Transport ☐ N  
Signage ☐ Y  
Bathroom ☐ N

**WINTER**

**Backcountry**

General Access Point ☐ N  
Kicker Zone ☐ Y  
Ski/Snowboard ☐ Y  
Ski/Snowboard Access ☐ N  
Ski/Snowboard Egress ☐ N

**Biathlon**

☐ N

**Dog Sledding** ☐ N

**Ice Climbing** ☐ N

**Ice Fishing** ☐ N

**Ice Skating** ☐ N

**MMSA**

Access Point ☐ Y

Egress Point ☐ Y

**Nordic**

Groomed, Fee Area ☐ N

Groomed, Public ☐ N

Ungroomed, Public ☐ N

**Pets**

Area ☐ Y

Walking ☐ Y

**Snowmachine**

Trail ☐ N

Open Area ☐ N

**Snowplay**

Fee Area ☐ N

Public ☐ Y

**Snowshoe**

Trail ☐ Y

Open Area ☐ Y

**Vistas**

☐ Y

**Winter Camping**

☐ N

**Winter Hiking/Walking**

Groomed ☐ N

4-Season ☐ Y

**Workforce**

☐ N

**SUMMER**

**Automobiles** ☐ N

**Backcountry**

General Access Point ☐ N

**Biking**

Unpaved ☐ Y

Paved ☐ N

Road ☐ N

**Birding** ☐ N

**Boating Access**

Motor ☐ N

Non-Motor ☐ N

**Bouldering** ☐ N

**Bow Hunting** ☐ N

**Camping**

Tent ☐ N

RV ☐ N

**Caving** ☐ N

**Climbing** ☐ N

**Equestrian**

Commercial Packing ☐ N

Packing ☐ N

Trail Riding ☐ N

Commercial Trail Riding ☐ N

**Fall Color Viewing** ☐ N

**Fishing**

Lakes from Shore ☐ N

Streams/Creeks ☐ N

**Frisbee Golf** ☐ N

**Hiking/Walking**

Paved ☐ N

Unpaved ☐ Y

**OHV**

ATV ☐ N

Motorcycle ☐ N

**Pets**

Area ☐ Y

Walking ☐ Y

**Running**

Cross-Country ☐ Y

Trail ☐ Y

**Swimming Access** ☐ N

**Vistas** ☐ Y

**Wildflowers** ☐ N

**Workforce** ☐ N

**NOTES:**

Ski access to Little Eagle





**Photo #1 Notes**

Signage photo



**Photo #2 Notes**

Site photo



**Photo #3 Notes**

Condition photo



**Photo #4 Notes**

Site photo

<b>New MLTPA #</b>	<b>0032</b>
<b>Old MLTPA #</b>	<b>32</b>



**POINT NAME**      **Greyhawk/Altis access point**

**New MLTPA #**

**0033**

**Old MLTPA #**

**33**

**Point Location**      Greyhawk/Altis subdivisions on Bridges Ln.

**USFS Route Designation #**      —

**Documented By:**      Randy Hall  
**Phone:**              (760) 934-2400  
**Alt Phone:**         —

**Date:** 9/2/06

**Email:** randyphotos@hotmail.com

**GENERAL**

Summer Use ☐ Y  
Winter Use ☐ Y  
Urban Limit ☐ Y  
Parking ☐ N  
Public Transport ☐ N  
Signage ☐ N  
Bathroom ☐ N

**WINTER**

**Backcountry**

General Access Point ☐ N  
Kicker Zone ☐ N  
Ski/Snowboard ☐ N  
Ski/Snowboard Access ☐ N  
Ski/Snowboard Egress ☐ N

**Biathlon**

**Dog Sledding**

**Ice Climbing**

**Ice Fishing**

**Ice Skating**

**MMSA**

Access Point ☐ Y  
Egress Point ☐ Y

**Nordic**

Groomed, Fee Area ☐ N  
Groomed, Public ☐ N  
Ungroomed, Public ☐ N

**Pets**

Area ☐ Y  
Walking ☐ Y

**Snowmachine**

Trail ☐ N  
Open Area ☐ N

**Snowplay**

Fee Area ☐ N  
Public ☐ Y

**Snowshoe**

Trail ☐ Y  
Open Area ☐ Y

**Vistas**

**Winter Camping**

**Winter Hiking/Walking**

Groomed ☐ N  
4-Season ☐ Y

**Workforce**

☐ N

**SUMMER**

**Automobiles**

☐ N

**Backcountry**

General Access Point ☐ N

**Biking**

Unpaved ☐ N  
Paved ☐ N  
Road ☐ N

**Birding**

**Boating Access**

Motor ☐ N  
Non-Motor ☐ N

**Bouldering**

**Bow Hunting**

**Camping**

Tent ☐ N  
RV ☐ N

**Caving**

**Climbing**

**Equestrian**

Commercial Packing ☐ N

Packing ☐ N

Trail Riding ☐ N

Commercial Trail Riding ☐ N

**Fall Color Viewing**

**Fishing**

Lakes from Shore ☐ N  
Streams/Creeks ☐ N

**Frisbee Golf**

**Hiking/Walking**

Paved ☐ N  
Unpaved ☐ Y

**OHV**

ATV ☐ N  
Motorcycle ☐ N

**Pets**

Area ☐ Y  
Walking ☐ N

**Running**

Cross-Country ☐ Y  
Trail ☐ Y

**Swimming Access**

**Vistas**

**Wildflowers**

**Workforce**

☐ N

**NOTES:**



**Photo #1 Notes**

Site photo



**Photo #2 Notes**

Condition photo



**Photo #3 Notes**

Site photo



**Photo #4 Notes**

Site photo

**New MLTPA #**  
**Old MLTPA #**

**0033**  
**33**

**POINT NAME**      **Twin Lakes parking lot**

**New MLTPA #**

**0034**

**Old MLTPA #**

**34**

**Point Location**      Lake Mary Rd. at Twin Lakes, in parking lot

**USFS Route Designation #**      —

**Documented By:**      Randy Hall

**Date:** 9/4/06

**Phone:**      (760) 934-2400

**Email:** randyphotos@hotmail.com

**Alt Phone:**      —

**GENERAL**

Summer Use ☐ Y  
Winter Use ☐ Y  
Urban Limit ☐ N  
Parking ☐ Y  
Public Transport ☐ N  
Signage ☐ Y  
Bathroom ☐ N

**WINTER**

**Backcountry**

General Access Point ☐ N  
Kicker Zone ☐ N  
Ski/Snowboard ☐ N  
Ski/Snowboard Access ☐ N  
Ski/Snowboard Egress ☐ N

**Biathlon**

**Dog Sledding**

**Ice Climbing**

**Ice Fishing**

**Ice Skating**

**MMSA**

Access Point ☐ N  
Egress Point ☐ Y

**Nordic**

Groomed, Fee Area ☐ N  
Groomed, Public ☐ N  
Ungroomed, Public ☐ N

**Pets**

Area ☐ N  
Walking ☐ N

**Snowmachine**

Trail ☐ N  
Open Area ☐ N

**Snowplay**

Fee Area ☐ N  
Public ☐ N

**Snowshoe**

Trail ☐ N  
Open Area ☐ N

**Vistas**

**Winter Camping**

**Winter Hiking/Walking**

Groomed ☐ N  
4-Season ☐ N

**Workforce**

☐ N

**SUMMER**

**Automobiles**

☐ N

**Backcountry**

General Access Point ☐ N

**Biking**

Unpaved ☐ Y  
Paved ☐ N  
Road ☐ N  
☐ Y

**Birding**

**Boating Access**

Motor ☐ N  
Non-Motor ☐ Y

**Bouldering**

**Bow Hunting**

**Camping**

Tent ☐ N  
RV ☐ N

**Caving**

**Climbing**

**Equestrian**

Commercial Packing ☐ N  
Packing ☐ N  
Trail Riding ☐ N  
Commercial Trail Riding ☐ N

**Fall Color Viewing**

**Fishing**

Lakes from Shore ☐ Y  
Streams/Creeks ☐ Y

**Frisbee Golf**

**Hiking/Walking**

Paved ☐ Y  
Unpaved ☐ Y

**OHV**

ATV ☐ N  
Motorcycle ☐ N

**Pets**

Area ☐ Y  
Walking ☐ Y

**Running**

Cross-Country ☐ Y  
Trail ☐ Y

**Swimming Access**

**Vistas**

**Wildflowers**

**Workforce**

☐ N

**NOTES:**

Limited parking, even when plowed in winter



**Photo #1 Notes**

Site photo



**Photo #2 Notes**

Signage photo



**Photo #3 Notes**

Site photo



**Photo #4 Notes**

Site photo

<b>New MLTPA #</b>	<b>0034</b>
<b>Old MLTPA #</b>	<b>34</b>

**POINT NAME** Lake Mary Rd. winter terminus

**New MLTPA #**

**0035**

**Old MLTPA #**

**35**

**Point Location** Lake Mary Rd. winter terminus at gate

**USFS Route Designation #** —

**Documented By:** Randy Hall  
**Phone:** (760) 934-2400  
**Alt Phone:** —

**Date:** 9/4/06  
**Email:** randyphotos@hotmail.com

**GENERAL**

Summer Use ☐ N  
Winter Use ☐ Y  
Urban Limit ☐ N  
Parking ☐ Y  
Public Transport ☐ N  
Signage ☐ Y  
Bathroom ☐ N

**WINTER**

**Backcountry**

General Access Point ☐ Y  
Kicker Zone ☐ N  
Ski/Snowboard ☐ Y  
Ski/Snowboard Access ☐ Y  
Ski/Snowboard Egress ☐ Y

**Biathlon**

**Dog Sledding**

**Ice Climbing**

**Ice Fishing**

**Ice Skating**

**MMSA**

Access Point ☐ N  
Egress Point ☐ N

**Nordic**

Groomed, Fee Area ☐ N  
Groomed, Public ☐ Y  
Ungroomed, Public ☐ Y

**Pets**

Area ☐ Y  
Walking ☐ Y

**Snowmachine**

Trail ☐ N  
Open Area ☐ N

**Snowplay**

Fee Area ☐ N  
Public ☐ Y

**Snowshoe**

Trail ☐ Y  
Open Area ☐ Y

**Vistas**

**Winter Camping**

**Winter Hiking/Walking**

Groomed ☐ Y  
4-Season ☐ Y

**Workforce**

☐ N

**SUMMER**

**Automobiles**

☐ N

**Backcountry**

General Access Point ☐ N

**Biking**

Unpaved ☐ N  
Paved ☐ N  
Road ☐ N  
Birding ☐ N

**Birding**

**Boating Access**

Motor ☐ N  
Non-Motor ☐ N

**Bouldering**

**Bow Hunting**

**Camping**

Tent ☐ N  
RV ☐ N

**Caving**

**Climbing**

**Equestrian**

Commercial Packing ☐ N  
Packing ☐ N  
Trail Riding ☐ N  
Commercial Trail Riding ☐ N

**Fall Color Viewing**

**Fishing**

Lakes from Shore ☐ N  
Streams/Creeks ☐ N  
Frisbee Golf ☐ N

**Hiking/Walking**

Paved ☐ N  
Unpaved ☐ N

**OHV**

ATV ☐ N  
Motorcycle ☐ N

**Pets**

Area ☐ N  
Walking ☐ N

**Running**

Cross-Country ☐ N  
Trail ☐ N

**Swimming Access**

**Vistas**

**Wildflowers**

**Workforce**

☐ N

**NOTES:**

Major access to Sherwins/Nordic trails  
Limited parking



**Photo #1 Notes**

Site photo



**Photo #2 Notes**

Site photo



**Photo #3 Notes**

Site photo



**Photo #4 Notes**

Signage photo

**New MLTPA #**  
**Old MLTPA #**

**0035**  
**35**

**POINT NAME**     **Tamarack Lodge**

**New MLTPA #**

**0036**

**Old MLTPA #**

**36**

**Point Location**     Tamarack Lodge at Twin Lakes

**USFS Route Designation #**     —

**Documented By:**     Randy Hall

**Date:** 9/4/06

**Phone:**     (760) 934-2400

**Email:** randyphotos@hotmail.com

**Alt Phone:**     —

**GENERAL**

Summer Use ☐ Y  
Winter Use ☐ Y  
Urban Limit ☐ N  
Parking ☐ Y  
Public Transport ☐ Y  
Signage ☐ Y  
Bathroom ☐ Y

**WINTER**

**Backcountry**

General Access Point ☐ Y  
Kicker Zone ☐ N  
Ski/Snowboard ☐ Y  
Ski/Snowboard Access ☐ Y  
Ski/Snowboard Egress ☐ Y

**Biathlon**

☐ N

**Dog Sledding**

☐ N

**Ice Climbing**

☐ N

**Ice Fishing**

☐ Y

**Ice Skating**

☐ Y

**MMSA**

Access Point ☐ N

Egress Point ☐ Y

**Nordic**

Groomed, Fee Area ☐ Y

Groomed, Public ☐ Y

Ungroomed, Public ☐ Y

**Pets**

Area ☐ Y

Walking ☐ Y

**Snowmachine**

Trail ☐ N

Open Area ☐ N

**Snowplay**

Fee Area ☐ N

Public ☐ Y

**Snowshoe**

Trail ☐ Y

Open Area ☐ Y

**Vistas**

☐ Y

**Winter Camping**

☐ Y

**Winter Hiking/Walking**

Groomed ☐ Y

4-Season ☐ Y

**Workforce**

☐ N

**SUMMER**

**Automobiles**

☐ N

**Backcountry**

General Access Point ☐ Y

**Biking**

Unpaved ☐ N

Paved ☐ Y

Road ☐ Y

**Birding**

☐ Y

**Boating Access**

Motor ☐ N

Non-Motor ☐ Y

**Bouldering**

☐ N

**Bow Hunting**

☐ N

**Camping**

Tent ☐ Y

RV ☐ Y

**Caving**

☐ N

**Climbing**

☐ N

**Equestrian**

Commercial Packing ☐ N

Packing ☐ N

Trail Riding ☐ N

Commercial Trail Riding ☐ N

**Fall Color Viewing**

☐ Y

**Fishing**

Lakes from Shore ☐ Y

Streams/Creeks ☐ Y

**Frisbee Golf**

☐ N

**Hiking/Walking**

Paved ☐ Y

Unpaved ☐ Y

**OHV**

ATV ☐ N

Motorcycle ☐ N

**Pets**

Area ☐ Y

Walking ☐ Y

**Running**

Cross-Country ☐ Y

Trail ☐ Y

**Swimming Access**

☐ Y

**Vistas**

☐ Y

**Wildflowers**

☐ N

**Workforce**

☐ N

**NOTES:**

Bathroom inside lodge  
Limited public transportation





**Photo #1 Notes**

Condition photo



**Photo #2 Notes**

Signage photo



**Photo #3 Notes**

Site photo



**Photo #4 Notes**

Site photo

<b>New MLTPA #</b>	<b>0036</b>
<b>Old MLTPA #</b>	<b>36</b>



**POINT NAME**      **MMSA at Austria Hof parking lot**

**New MLTPA #**

**0038**

**Old MLTPA #**

**38**

**Point Location**      West of Austria Hof parking lot

**USFS Route Designation #**      —

**Documented By:** Kim Stravers/John Wentworth

**Date:** 9/10/06

**Phone:** (760) 934-3154

**Email:** kimstravers@mltpa.org

**Alt Phone:** (949) 632-7882

**GENERAL**

Summer Use ☐ Y  
Winter Use ☐ N  
Urban Limit ☐ Y  
Parking ☐ Y  
Public Transport ☐ N  
Signage ☐ N  
Bathroom ☐ N

**WINTER**

**Backcountry**

General Access Point ☐ N  
Kicker Zone ☐ N  
Ski/Snowboard ☐ N  
Ski/Snowboard Access ☐ N  
Ski/Snowboard Egress ☐ N

**Biathlon**

**Dog Sledding**

**Ice Climbing**

**Ice Fishing**

**Ice Skating**

**MMSA**

Access Point ☐ N  
Egress Point ☐ N

**Nordic**

Groomed, Fee Area ☐ N  
Groomed, Public ☐ N  
Ungroomed, Public ☐ N

**Pets**

Area ☐ N  
Walking ☐ N

**Snowmachine**

Trail ☐ N  
Open Area ☐ N

**Snowplay**

Fee Area ☐ N  
Public ☐ N

**Snowshoe**

Trail ☐ N  
Open Area ☐ N

**Vistas**

**Winter Camping**

**Winter Hiking/Walking**

Groomed ☐ N  
4-Season ☐ N

**Workforce**

**SUMMER**

**Automobiles**

☐ N

**Backcountry**

General Access Point ☐ N

**Biking**

Unpaved ☐ Y  
Paved ☐ N  
Road ☐ N  
☐ N

**Birding**

**Boating Access**

Motor ☐ N  
Non-Motor ☐ N

**Bouldering**

**Bow Hunting**

**Camping**

Tent ☐ N  
RV ☐ N

**Caving**

**Climbing**

**Equestrian**

Commercial Packing ☐ N

Packing ☐ N

Trail Riding ☐ N

Commercial Trail Riding ☐ N

**Fall Color Viewing**

**Fishing**

Lakes from Shore ☐ N  
Streams/Creeks ☐ N

**Frisbee Golf**

**Hiking/Walking**

Paved ☐ N  
Unpaved ☐ N

**OHV**

ATV ☐ N  
Motorcycle ☐ N

**Pets**

Area ☐ N  
Walking ☐ N

**Running**

Cross-Country ☐ N  
Trail ☐ N

**Swimming Access**

**Vistas**

**Wildflowers**

**Workforce**

**NOTES:**

Access point for Warming Wall  
Unpaved biking egress from MMSA Main Lodge via  
Shotgun Trail



**Photo #1 Notes**

Site photo



**Photo #2 Notes**

Condition photo



**Photo #3 Notes**

Signage photo



**Photo #4 Notes**

Site photo

**New MLTPA #**  
**Old MLTPA #**

**0038**  
**38**

**POINT NAME**      **Northern terminus of Sherwin St.**      **New MLTPA #**      **0039**  
**Old MLTPA #**      **39**

**Point Location**      Northern terminus of Sherwin St.

**USFS Route Designation #**      —

**Documented By:**      Pete Beck  
**Phone:**      (760) 934-9332  
**Alt Phone:**      —

**Date:** 9/3/06  
**Email:** ffpbeck@yahoo.com

**GENERAL**

Summer Use ☒ Y  
Winter Use ☐ N  
Urban Limit ☐ N  
Parking ☐ N  
Public Transport ☐ N  
Signage ☐ N  
Bathroom ☐ N

**WINTER**

**Backcountry**

General Access Point ☐ N  
Kicker Zone ☐ N  
Ski/Snowboard ☐ N  
Ski/Snowboard Access ☐ N  
Ski/Snowboard Egress ☐ N

**Biathlon**

**Dog Sledding**

**Ice Climbing**

**Ice Fishing**

**Ice Skating**

**MMSA**

Access Point ☐ N  
Egress Point ☐ N

**Nordic**

Groomed, Fee Area ☐ N  
Groomed, Public ☐ N  
Ungroomed, Public ☐ N

**Pets**

Area ☐ N  
Walking ☐ N

**Snowmachine**

Trail ☐ N  
Open Area ☐ N

**Snowplay**

Fee Area ☐ N  
Public ☐ N

**Snowshoe**

Trail ☐ N  
Open Area ☐ N

**Vistas**

**Winter Camping**

**Winter Hiking/Walking**

Groomed ☐ N  
4-Season ☐ N

**Workforce**

**SUMMER**

**Automobiles**

☐ N

**Backcountry**

General Access Point ☐ N

**Biking**

Unpaved ☐ Y  
Paved ☐ Y  
Road ☐ N  
☐ N

**Birding**

**Boating Access**

Motor ☐ N  
Non-Motor ☐ N

**Bouldering**

**Bow Hunting**

**Camping**

Tent ☐ N  
RV ☐ N

**Caving**

**Climbing**

**Equestrian**

Commercial Packing ☐ N

Packing ☐ N

Trail Riding ☐ Y

Commercial Trail Riding ☐ N

**Fall Color Viewing**

**Fishing**

Lakes from Shore ☐ N  
Streams/Creeks ☐ Y

**Frisbee Golf**

**Hiking/Walking**

Paved ☐ Y  
Unpaved ☐ Y

**OHV**

ATV ☐ N  
Motorcycle ☐ N

**Pets**

Area ☐ N  
Walking ☐ Y

**Running**

Cross-Country ☐ Y  
Trail ☐ Y

**Swimming Access**

**Vistas**

**Wildflowers**

**Workforce**

**NOTES:**

Unpaved biking and hiking is off MLTS Main Path;  
access from bike trail



**Photo #1 Notes**

Signage photo



**Photo #2 Notes**

Site photo



**Photo #3 Notes**

Site photo



**Photo #4 Notes**

Site photo

<b>New MLTPA #</b>	<b>0039</b>
<b>Old MLTPA #</b>	<b>39</b>

**POINT NAME** Lake Mary Rd. pullout south of  
Juniper Rd.

**New MLTPA #**  
**Old MLTPA #**

**0040**  
**40**

**Point Location** Lake Mary Rd. south of Juniper Rd.

**USFS Route Designation #** —

**Documented By:** John Wentworth  
**Phone:** (760) 934-1279  
**Alt Phone:** (760) 934-3154

**Date:** 10/9/06

**Email:** johnwentworth@mltpa.org

**GENERAL**

Summer Use ☐ Y  
Winter Use ☐ N  
Urban Limit ☐ N  
Parking ☐ Y

Public Transport ☐ N  
Signage ☐ Y  
Bathroom ☐ N

**WINTER**

**Backcountry**

General Access Point ☐ N  
Kicker Zone ☐ N  
Ski/Snowboard ☐ N  
Ski/Snowboard Access ☐ N  
Ski/Snowboard Egress ☐ N

**Biathlon**

**Dog Sledding**

**Ice Climbing**

**Ice Fishing**

**Ice Skating**

**MMSA**

Access Point ☐ N  
Egress Point ☐ N

**Nordic**

Groomed, Fee Area ☐ N  
Groomed, Public ☐ N  
Ungroomed, Public ☐ N

**Pets**

Area ☐ N  
Walking ☐ N

**Snowmachine**

Trail ☐ N  
Open Area ☐ N

**Snowplay**

Fee Area ☐ N  
Public ☐ N

**Snowshoe**

Trail ☐ N  
Open Area ☐ N

**Vistas**

**Winter Camping**

**Winter Hiking/Walking**

Groomed ☐ N  
4-Season ☐ N

**Workforce**

☐ N

**SUMMER**

**Automobiles**

☐ N

**Backcountry**

General Access Point ☐ N

**Biking**

Unpaved ☐ Y

Paved ☐ N

Road ☐ N

☐ N

**Birding**

**Boating Access**

Motor ☐ N

Non-Motor ☐ N

☐ N

**Bouldering**

**Bow Hunting**

☐ N

**Camping**

Tent ☐ N

RV ☐ N

**Caving**

**Climbing**

☐ N

**Equestrian**

Commercial Packing ☐ N

Packing ☐ N

Trail Riding ☐ N

Commercial Trail Riding ☐ N

☐ N

**Fall Color Viewing**

**Fishing**

Lakes from Shore ☐ N

Streams/Creeks ☐ N

☐ N

**Frisbee Golf**

**Hiking/Walking**

Paved ☐ N

Unpaved ☐ Y

**OHV**

ATV ☐ N

Motorcycle ☐ N

**Pets**

Area ☐ Y

Walking ☐ Y

**Running**

Cross-Country ☐ Y

Trail ☐ Y

**Swimming Access**

**Vistas**

☐ Y

**Wildflowers**

☐ N

**Workforce**

☐ N

**NOTES:**

Pullout on the west side of Lake Mary Rd.

gps N37 38.082

W118 59.869





**Photo #1 Notes**

Site photo



**Photo #2 Notes**

Site photo



**Photo #3 Notes**

Condition photo



**Photo #4 Notes**

Condition photo

<b>New MLTPA #</b>	<b>0040</b>
<b>Old MLTPA #</b>	<b>40</b>

**POINT NAME** Minaret Snowplay Area

**New MLTPA #**

**0041**

**Old MLTPA #**

**41**

**Point Location** Southwest corner of Minaret Rd. at Main St.

**USFS Route Designation #** —

**Documented By:** Pete Beck

**Date:** 9/2/06

**Phone:** (760) 934-9332

**Email:** ffpbeck@yahoo.com

**Alt Phone:** —

**GENERAL**

Summer Use ☐ N  
Winter Use ☐ Y  
Urban Limit ☐ N  
Parking ☐ Y  
Public Transport ☐ Y  
Signage ☐ N  
Bathroom ☐ N

**WINTER**

**Backcountry**

General Access Point ☐ N  
Kicker Zone ☐ Y  
Ski/Snowboard ☐ N  
Ski/Snowboard Access ☐ N  
Ski/Snowboard Egress ☐ N

**Biathlon**

**Dog Sledding**

**Ice Climbing**

**Ice Fishing**

**Ice Skating**

**MMSA**

Access Point ☐ N  
Egress Point ☐ N

**Nordic**

Groomed, Fee Area ☐ N  
Groomed, Public ☐ N  
Ungroomed, Public ☐ N

**Pets**

Area ☐ N  
Walking ☐ N

**Snowmachine**

Trail ☐ N  
Open Area ☐ N

**Snowplay**

Fee Area ☐ N  
Public ☐ Y

**Snowshoe**

Trail ☐ N  
Open Area ☐ N

**Vistas**

**Winter Camping**

**Winter Hiking/Walking**

Groomed ☐ N  
4-Season ☐ N

**Workforce**

**SUMMER**

**Automobiles**

☐ N

**Backcountry**

General Access Point ☐ N

**Biking**

Unpaved ☐ N  
Paved ☐ N  
Road ☐ N

**Birding**

**Boating Access**

Motor ☐ N  
Non-Motor ☐ N

**Bouldering**

**Bow Hunting**

**Camping**

Tent ☐ N  
RV ☐ N

**Caving**

**Climbing**

**Equestrian**

Commercial Packing ☐ N

Packing ☐ N

Trail Riding ☐ N

Commercial Trail Riding ☐ N

**Fall Color Viewing**

**Fishing**

Lakes from Shore ☐ N  
Streams/Creeks ☐ N

**Frisbee Golf**

**Hiking/Walking**

Paved ☐ N  
Unpaved ☐ N

**OHV**

ATV ☐ N  
Motorcycle ☐ N

**Pets**

Area ☐ N  
Walking ☐ N

**Running**

Cross-Country ☐ N  
Trail ☐ N

**Swimming Access**

**Vistas**

**Wildflowers**

**Workforce**

**NOTES:**



**Photo #1 Notes**

Site photo



**Photo #2 Notes**

Site photo



**Photo #3 Notes**

Site photo



**Photo #4 Notes**

Signage photo

<b>New MLTPA #</b>	<b>0041</b>
<b>Old MLTPA #</b>	<b>41</b>



**POINT NAME** Earthquake Fault parking lot

**New MLTPA #**

**0042**

**Old MLTPA #**

**42**

**Point Location** Earthquake Fault: North side of Hwy. 203

**USFS Route Designation #** —

**Documented By:** Marshalle Genevieve/Mary Kay Prentice

**Date:** 9/23/06

**Phone:** (760) 934-9668

**Email:** marshalle@earthlink.net

**Alt Phone:** —

**GENERAL**

Summer Use ☐ Y  
Winter Use ☐ N  
Urban Limit ☐ N  
Parking ☐ Y  
Public Transport ☐ N  
Signage ☐ Y  
Bathroom ☐ Y

**WINTER**

**Backcountry**

General Access Point ☐ N  
Kicker Zone ☐ N  
Ski/Snowboard ☐ N  
Ski/Snowboard Access ☐ N  
Ski/Snowboard Egress ☐ N

**Biathlon**

☐ N

**Dog Sledding**

☐ N

**Ice Climbing**

☐ N

**Ice Fishing**

☐ N

**Ice Skating**

☐ N

**MMSA**

Access Point ☐ N

Egress Point ☐ N

**Nordic**

Groomed, Fee Area ☐ N

Groomed, Public ☐ N

Ungroomed, Public ☐ N

**Pets**

Area ☐ N

Walking ☐ N

**Snowmachine**

Trail ☐ N

Open Area ☐ N

**Snowplay**

Fee Area ☐ N

Public ☐ N

**Snowshoe**

Trail ☐ N

Open Area ☐ N

**Vistas**

**Winter Camping**

**Winter Hiking/Walking**

Groomed ☐ N

4-Season ☐ N

**Workforce**

☐ N

**SUMMER**

**Automobiles**

☐ N

**Backcountry**

General Access Point ☐ Y

**Biking**

Unpaved ☐ Y

Paved ☐ N

Road ☐ N

**Birding**

☐ N

**Boating Access**

Motor ☐ N

Non-Motor ☐ N

**Bouldering**

☐ N

**Bow Hunting**

☐ N

**Camping**

Tent ☐ N

RV ☐ N

**Caving**

☐ N

**Climbing**

☐ N

**Equestrian**

Commercial Packing ☐ N

Packing ☐ N

Trail Riding ☐ N

Commercial Trail Riding ☐ N

**Fall Color Viewing**

☐ N

**Fishing**

Lakes from Shore ☐ N

Streams/Creeks ☐ N

**Frisbee Golf**

☐ N

**Hiking/Walking**

Paved ☐ N

Unpaved ☐ Y

**OHV**

ATV ☐ N

Motorcycle ☐ N

**Pets**

Area ☐ N

Walking ☐ Y

**Running**

Cross-Country ☐ N

Trail ☐ Y

**Swimming Access**

☐ N

**Vistas**

☐ N

**Wildflowers**

☐ N

**Workforce**

☐ N

**NOTES:**



**Photo #1 Notes**  
Signage photo



**Photo #2 Notes**  
Site photo



**Photo #3 Notes**  
Signage photo



**Photo #4 Notes**  
Site photo

<b>New MLTPA #</b>	<b>0042</b>
<b>Old MLTPA #</b>	<b>42</b>

**POINT NAME**      **Uptown Trail jurisdictional change to MMSA**      **New MLTPA #**      **0043**  
**Point Location**      Uptown Trail jurisdictional change to MMSA      **Old MLTPA #**      **43**

**USFS Route Designation #**      —

**Documented By:**      Shalle Genevieve/Mary Kay Prentice  
**Phone:**      (760) 934-9668  
**Alt Phone:**

**Date:** 9/23/06  
**Email:** marshalle@earthlink.net

**GENERAL**

Summer Use ☐ Y  
Winter Use ☐ N  
Urban Limit ☐ N  
Parking ☐ N  
Public Transport ☐ N  
Signage ☐ Y  
Bathroom ☐ N

**WINTER**

**Backcountry**

General Access Point ☐ N  
Kicker Zone ☐ N  
Ski/Snowboard ☐ N  
Ski/Snowboard Access ☐ N  
Ski/Snowboard Egress ☐ N

**Biathlon**

☐ N  
**Dog Sledding** ☐ N  
**Ice Climbing** ☐ N  
**Ice Fishing** ☐ N  
**Ice Skating** ☐ N

**MMSA**

Access Point ☐ N  
Egress Point ☐ N

**Nordic**

Groomed, Fee Area ☐ N  
Groomed, Public ☐ N  
Ungroomed, Public ☐ N

**Pets**

Area ☐ N  
Walking ☐ N

**Snowmachine**

Trail ☐ N  
Open Area ☐ N

**Snowplay**

Fee Area ☐ N  
Public ☐ N

**Snowshoe**

Trail ☐ N  
Open Area ☐ N

**Vistas**

☐ N

**Winter Camping**

☐ N

**Winter Hiking/Walking**

Groomed ☐ N  
4-Season ☐ N

**Workforce**

☐ N

**SUMMER**

**Automobiles** ☐ N  
**Backcountry**

General Access Point ☐ N

**Biking**

Unpaved ☐ Y  
Paved ☐ N  
Road ☐ N

**Birding**

**Boating Access**

Motor ☐ N  
Non-Motor ☐ N

**Bouldering**

**Bow Hunting** ☐ N

**Camping**

Tent ☐ N  
RV ☐ N

**Caving**

**Climbing** ☐ N

**Equestrian**

Commercial Packing ☐ N  
Packing ☐ N  
Trail Riding ☐ N  
Commercial Trail Riding ☐ N

**Fall Color Viewing** ☐ N

**Fishing**

Lakes from Shore ☐ N  
Streams/Creeks ☐ N

**Frisbee Golf** ☐ N

**Hiking/Walking**

Paved ☐ N  
Unpaved ☐ Y

**OHV**

ATV ☐ N  
Motorcycle ☐ N

**Pets**

Area ☐ N  
Walking ☐ Y

**Running**

Cross-Country ☐ N  
Trail ☐ N

**Swimming Access**

**Vistas** ☐ N

**Wildflowers** ☐ N

**Workforce** ☐ N

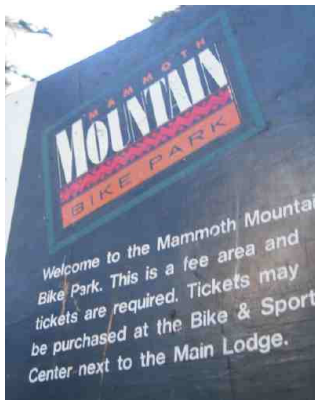
**NOTES:**

Access from road at Earthquake Fault sign: Go down hill to bike trail  
MMSA patrolled during summer business hours  
Parking very limited  
Signage visible from trail, not from Minaret Rd.



**Photo #1 Notes**

Site photo



**Photo #2 Notes**

Signage photo



**Photo #3 Notes**

Signage photo



**Photo #4 Notes**

Site photo

**New MLTPA #**  
**Old MLTPA #**

**0043**  
**43**

**POINT NAME**      **Power Plant**

**New MLTPA #**

**0044**

**Old MLTPA #**

**44**

**Point Location**      North side of Hwy. 203, west of Sledz

**USFS Route Designation #**      —

**Documented By:**      Marshall Genevieve/Mary Kay Prentice

**Date:** 9/23/06

**Phone:**      (760) 743-5450

**Email:** marshall@earthlink.net

**Alt Phone:**      —

**GENERAL**

Summer Use ☐ Y  
Winter Use ☐ Y  
Urban Limit ☐ N  
Parking ☐ N  
Public Transport ☐ N  
Signage ☐ Y  
Bathroom ☐ N

**WINTER**

**Backcountry**

General Access Point ☐ Y  
Kicker Zone ☐ N  
Ski/Snowboard ☐ N  
Ski/Snowboard Access ☐ N  
Ski/Snowboard Egress ☐ N

**Biathlon**

☐ N

**Dog Sledding**

☐ N

**Ice Climbing**

☐ N

**Ice Fishing**

☐ N

**Ice Skating**

☐ N

**MMSA**

Access Point ☐ N

Egress Point ☐ N

**Nordic**

Groomed, Fee Area ☐ N

Groomed, Public ☐ N

Ungroomed, Public ☐ N

**Pets**

Area ☐ N

Walking ☐ N

**Snowmachine**

Trail ☐ Y

Open Area ☐ N

**Snowplay**

Fee Area ☐ N

Public ☐ N

**Snowshoe**

Trail ☐ N

Open Area ☐ N

**Vistas**

☐ N

**Winter Camping**

☐ N

**Winter Hiking/Walking**

Groomed ☐ N

4-Season ☐ N

**Workforce**

☐ N

**SUMMER**

**Automobiles**

☐ N

**Backcountry**

General Access Point ☐ Y

**Biking**

Unpaved ☐ Y

Paved ☐ N

Road ☐ N

**Birding**

☐ N

**Boating Access**

Motor ☐ N

Non-Motor ☐ N

**Bouldering**

☐ N

**Bow Hunting**

☐ N

**Camping**

Tent ☐ N

RV ☐ N

**Caving**

☐ N

**Climbing**

☐ N

**Equestrian**

Commercial Packing ☐ N

Packing ☐ N

Trail Riding ☐ N

Commercial Trail Riding ☐ N

**Fall Color Viewing**

☐ N

**Fishing**

Lakes from Shore ☐ N

Streams/Creeks ☐ N

**Frisbee Golf**

☐ N

**Hiking/Walking**

Paved ☐ N

Unpaved ☐ Y

**OHV**

ATV ☐ Y

Motorcycle ☐ Y

**Pets**

Area ☐ N

Walking ☐ N

**Running**

Cross-Country ☐ N

Trail ☐ N

**Swimming Access**

☐ N

**Vistas**

☐ N


**Wildflowers**

☐ N

**Workforce**

☐ N

**NOTES:**



**Photo #1 Notes**

Site photo



**Photo #2 Notes**

Signage photo



**Photo #3 Notes**

Site photo



**Photo #4 Notes**

Site photo

<b>New MLTPA #</b>	<b>0044</b>
<b>Old MLTPA #</b>	<b>44</b>

**POINT NAME**      **Dirt road between  
MMSA shuttle stops C and D**

**New MLTPA #**  
**Old MLTPA #**

**0045**  
**45**

**Point Location**      North side of Hwy. 203, across from Chair 2  
(road between parking shuttle stops D and  
C)

**USFS Route Designation #**      —

**Documented By:**      Marshalle Genevieve/Mary Kay Prentice  
**Phone:**      (760) 743-5450  
**Alt Phone:**      —

**Date:** 9/23/06  
**Email:** marshall@earthlink.net

**GENERAL**

Summer Use ☒  
Winter Use ☒  
  
Urban Limit ☐  
Parking ☒  
Public Transport ☒  
Signage ☐  
Bathroom ☐

**WINTER**

**Backcountry**

General Access Point ☒  
Kicker Zone ☐  
Ski/Snowboard ☐  
Ski/Snowboard Access ☐  
Ski/Snowboard Egress ☐

**Biathlon**

**Dog Sledding**

**Ice Climbing**

**Ice Fishing**

**Ice Skating**

**MMSA**

Access Point ☐  
Egress Point ☐

**Nordic**

Groomed, Fee Area ☐  
Groomed, Public ☐  
Ungroomed, Public ☒

**Pets**

Area ☐  
Walking ☐

**Snowmachine**

Trail ☐  
Open Area ☐

**Snowplay**

Fee Area ☐  
Public ☐

**Snowshoe**

Trail ☒  
Open Area ☒

**Vistas**

**Winter Camping**

**Winter Hiking/Walking**

Groomed ☐  
4-Season ☒

**Workforce**

**SUMMER**

**Automobiles**

**Backcountry**

General Access Point ☒

**Biking**

Unpaved ☒  
Paved ☐  
Road ☐

**Birding**

**Boating Access**

Motor ☐  
Non-Motor ☐

**Bouldering**

**Bow Hunting**

**Camping**

Tent ☐  
RV ☐

**Caving**

**Climbing**

**Equestrian**

Commercial Packing ☐

Packing ☐

Trail Riding ☐

Commercial Trail Riding ☐

**Fall Color Viewing**

**Fishing**

Lakes from Shore ☐  
Streams/Creeks ☐

**Frisbee Golf**

**Hiking/Walking**

Paved ☐  
Unpaved ☒

**OHV**

ATV ☒  
Motorcycle ☒

**Pets**

Area ☐  
Walking ☒

**Running**

Cross-Country ☒  
Trail ☒

**Swimming Access**

**Vistas**

**Wildflowers**

**Workforce**

**NOTES:**

gps      N37 39.274  
W119 01.769





**Photo #1 Notes**

Site photo



**Photo #2 Notes**

Signage photo



**Photo #3 Notes**

Site photo



**Photo #4 Notes**

Site photo

<b>New MLTPA #</b>	<b>0045</b>
<b>Old MLTPA #</b>	<b>45</b>

**POINT NAME**      **MMSA Main Lodge parking lot**

**New MLTPA #**

**0046**

**Old MLTPA #**

**46**

**Point Location**      MMSA Main Lodge parking lot

**USFS Route Designation #**      —

**Documented By:**      Roscoe and Kelli Cummins

**Date:** 9/13/06

**Phone:**      (760) 934-4150

**Email:** Roscoe\_c@hotmail.com

**Alt Phone:**      —

**GENERAL**

Summer Use ☐ Y  
Winter Use ☐ Y  
Urban Limit ☐ N  
Parking ☐ Y  
Public Transport ☐ Y  
Signage ☐ Y  
Bathroom ☐ Y

**WINTER**

**Backcountry**

General Access Point ☐ Y  
Kicker Zone ☐ N  
Ski/Snowboard ☐ Y  
Ski/Snowboard Access ☐ N  
Ski/Snowboard Egress ☐ N

**Biathlon**

☐ N

**Dog Sledding** ☐ Y

**Ice Climbing** ☐ N

**Ice Fishing** ☐ N

**Ice Skating** ☐ N

**MMSA**

Access Point ☐ Y

Egress Point ☐ Y

**Nordic**

Groomed, Fee Area ☐ N

Groomed, Public ☐ Y

Ungroomed, Public ☐ Y

**Pets**

Area ☐ N

Walking ☐ N

**Snowmachine**

Trail ☐ Y

Open Area ☐ Y

**Snowplay**

Fee Area ☐ N

Public ☐ N

**Snowshoe**

Trail ☐ Y

Open Area ☐ Y

**Vistas**

**Winter Camping** ☐ N

**Winter Hiking/Walking**

Groomed ☐ N

4-Season ☐ N

**Workforce**

☐ N

**SUMMER**

**Automobiles** ☐ N

**Backcountry**

General Access Point ☐ Y

**Biking**

Unpaved ☐ Y

Paved ☐ N

Road ☐ Y

☐ N

**Birding**

**Boating Access**

Motor ☐ N

Non-Motor ☐ N

☐ N

**Bouldering**

**Bow Hunting** ☐ N

**Camping**

Tent ☐ N

RV ☐ N

☐ Y

**Caving**

**Climbing**

**Equestrian**

Commercial Packing ☐ N

Packing ☐ N

Trail Riding ☐ N

Commercial Trail Riding ☐ N

**Fall Color Viewing** ☐ N

**Fishing**

Lakes from Shore ☐ N

Streams/Creeks ☐ N

☐ N

**Frisbee Golf** ☐ N

**Hiking/Walking**

Paved ☐ N

Unpaved ☐ Y

**OHV**

ATV ☐ Y

Motorcycle ☐ Y

**Pets**

Area ☐ N

Walking ☐ Y

**Running**

Cross-Country ☐ Y

Trail ☐ Y

**Swimming Access** ☐ Y

**Vistas** ☐ Y

**Wildflowers** ☐ Y

**Workforce** ☐ N

**NOTES:**

Accesses MMSA Bike Park  
7:30 a.m.), accesses Trenchtown Rock, Bear Crag  
(Hibernation Caves, Fire Wall, Unenchanted Forest,  
Huber Wall, Teflon Wall, The Tombstone, The Columns)  
for climbing, according to "Mammoth Area Rock Climbs"  
by Marty Lewis and John Moynier



**Photo #1 Notes**

Site photo




**Photo #2 Notes**

Site photo



**Photo #3 Notes**

Signage photo



**Photo #4 Notes**

Site photo

<b>New MLTPA #</b>	<b>0046</b>
<b>Old MLTPA #</b>	<b>46</b>

**POINT NAME**      **Red's Lake turnoff**

**New MLTPA #**

**0047**

**Old MLTPA #**

**47**

**Point Location**      South side of Hwy. 203, west of MMSA

**USFS Route Designation #**      —

**Documented By:**      Roscoe and Kelli Cummins

**Date:** 9/13/06

**Phone:**      (760) 934-4150

**Email:** roscoe\_c@hotmail.com

**Alt Phone:**      —

**GENERAL**

Summer Use ☐ Y  
Winter Use ☐ N  
Urban Limit ☐ N  
Parking ☐ N  
Public Transport ☐ N  
Signage ☐ Y  
Bathroom ☐ N

**WINTER**

**Backcountry**

General Access Point ☐ N  
Kicker Zone ☐ N  
Ski/Snowboard ☐ N  
Ski/Snowboard Access ☐ N  
Ski/Snowboard Egress ☐ N

**Biathlon**

☐ N

**Dog Sledding**

☐ N

**Ice Climbing**

☐ N

**Ice Fishing**

☐ N

**Ice Skating**

☐ N

**MMSA**

Access Point ☐ N  
Egress Point ☐ N

**Nordic**

Groomed, Fee Area ☐ N

Groomed, Public ☐ N

Ungroomed, Public ☐ N

**Pets**

Area ☐ N

Walking ☐ N

**Snowmachine**

Trail ☐ N

Open Area ☐ N

**Snowplay**

Fee Area ☐ N

Public ☐ N

**Snowshoe**

Trail ☐ N

Open Area ☐ N

**Vistas**

**Winter Camping**

**Winter Hiking/Walking**

Groomed ☐ N

4-Season ☐ N

**Workforce**

☐ N

**SUMMER**

**Automobiles**

☐ N

**Backcountry**

General Access Point ☐ N

**Biking**

Unpaved ☐ Y

Paved ☐ N

Road ☐ N

**Birding**

☐ N

**Boating Access**

Motor ☐ N

Non-Motor ☐ N

**Bouldering**

☐ N

**Bow Hunting**

☐ N

**Camping**

Tent ☐ N

RV ☐ N

**Caving**

☐ N

**Climbing**

☐ N

**Equestrian**

Commercial Packing ☐ N

Packing ☐ N

Trail Riding ☐ N

Commercial Trail Riding ☐ N

**Fall Color Viewing**

☐ N

**Fishing**

Lakes from Shore ☐ N

Streams/Creeks ☐ N

**Frisbee Golf**

☐ N

**Hiking/Walking**

Paved ☐ N

Unpaved ☐ Y

**OHV**

ATV ☐ Y

Motorcycle ☐ Y

**Pets**

Area ☐ N

Walking ☐ Y

**Running**

Cross-Country ☐ Y

Trail ☐ Y

**Swimming Access**

☐ Y

**Vistas**

☐ Y

**Wildflowers**

☐ N

**Workforce**

☐ N

**NOTES:**



**Photo #1 Notes**

Signage photo



**Photo #2 Notes**

Signage photo



**Photo #3 Notes**

Site photo



**Photo #4 Notes**

Condition photo

<b>New MLTPA #</b>	<b>0047</b>
<b>Old MLTPA #</b>	<b>47</b>

**POINT NAME**      **Mtn. View Trail**

**New MLTPA #**

**0048**

**Old MLTPA #**

**48**

**Point Location**      North side of Hwy. 203 before Red's Meadow  
kiosk

**USFS Route Designation #**      —

**Documented By:** Greg Hadfield  
**Phone:** (760) 709-1255  
**Alt Phone:** —

**Date:** 9/13/06  
**Email:** greghad@gmail.com

**GENERAL**

Summer Use ☐ Y  
Winter Use ☐ N  
Urban Limit ☐ N  
Parking ☐ Y  
Public Transport ☐ N  
Signage ☐ Y  
Bathroom ☐ N

**WINTER**

**Backcountry**

General Access Point ☐ N  
Kicker Zone ☐ N  
Ski/Snowboard ☐ N  
Ski/Snowboard Access ☐ N  
Ski/Snowboard Egress ☐ N

**Biathlon**

**Dog Sledding**

**Ice Climbing**

**Ice Fishing**

**Ice Skating**

**MMSA**

Access Point ☐ N  
Egress Point ☐ N

**Nordic**

Groomed, Fee Area ☐ N  
Groomed, Public ☐ N  
Ungroomed, Public ☐ N

**Pets**

Area ☐ N  
Walking ☐ N

**Snowmachine**

Trail ☐ N  
Open Area ☐ N

**Snowplay**

Fee Area ☐ N  
Public ☐ N

**Snowshoe**

Trail ☐ N  
Open Area ☐ N

**Vistas**

**Winter Camping**

**Winter Hiking/Walking**

Groomed ☐ N  
4-Season ☐ N

**Workforce**

**SUMMER**

**Automobiles**

☐ N

**Backcountry**

General Access Point ☐ Y

**Biking**

Unpaved ☐ Y  
Paved ☐ N  
Road ☐ N

**Birding**

**Boating Access**

Motor ☐ N  
Non-Motor ☐ N

**Bouldering**

**Bow Hunting**

**Camping**

Tent ☐ N  
RV ☐ N

**Caving**

**Climbing**

**Equestrian**

Commercial Packing ☐ N

Packing ☐ N

Trail Riding ☐ N

Commercial Trail Riding ☐ N

**Fall Color Viewing**

**Fishing**

Lakes from Shore ☐ N  
Streams/Creeks ☐ N

**Frisbee Golf**

**Hiking/Walking**

Paved ☐ N  
Unpaved ☐ Y

**OHV**

ATV ☐ Y  
Motorcycle ☐ Y

**Pets**

Area ☐ N  
Walking ☐ Y

**Running**

Cross-Country ☐ Y  
Trail ☐ Y

**Swimming Access**

**Vistas**

**Wildflowers**

**Workforce**

**NOTES:**

Signage in poor condition  
Parking: graded dirt, good condition





**Photo #1 Notes**

Site photo



**Photo #2 Notes**

Signage photo



**Photo #3 Notes**

Site photo



**Photo #4 Notes**

Site photo

<b>New MLTPA #</b>	<b>0048</b>
<b>Old MLTPA #</b>	<b>48</b>



**POINT NAME**      **Minaret Vista parking lot**

**New MLTPA #**

**0049**

**Old MLTPA #**

**49**

**Point Location**      North side of Hwy. 203 at Red's Meadow  
kiosk

**USFS Route Designation #**      —

**Documented By:** Greg Hadfield  
**Phone:** (760) 709-1255  
**Alt Phone:** —

**Date:** 9/13/06

**Email:** greghad@gmail.com

**GENERAL**

Summer Use ☐ Y  
Winter Use ☐ N  
Urban Limit ☐ N  
Parking ☐ Y  
Public Transport ☐ N  
Signage ☐ Y  
Bathroom ☐ Y

**WINTER**

**Backcountry**

General Access Point ☐ N  
Kicker Zone ☐ N  
Ski/Snowboard ☐ N  
Ski/Snowboard Access ☐ N  
Ski/Snowboard Egress ☐ N

**Biathlon**

☐ N

**Dog Sledding**

☐ N

**Ice Climbing**

☐ N

**Ice Fishing**

☐ N

**Ice Skating**

☐ N

**MMSA**

Access Point ☐ N

Egress Point ☐ N

**Nordic**

Groomed, Fee Area ☐ N

Groomed, Public ☐ N

Ungroomed, Public ☐ N

**Pets**

Area ☐ N

Walking ☐ N

**Snowmachine**

Trail ☐ N

Open Area ☐ N

**Snowplay**

Fee Area ☐ N

Public ☐ N

**Snowshoe**

Trail ☐ N

Open Area ☐ N

**Vistas**

**Winter Camping**

**Winter Hiking/Walking**

Groomed ☐ N

4-Season ☐ N

**Workforce**

☐ N

**SUMMER**

**Automobiles**

☐ N

**Backcountry**

General Access Point ☐ Y

**Biking**

Unpaved ☐ Y

Paved ☐ N

Road ☐ N

**Birding**

**Boating Access**

Motor ☐ N

Non-Motor ☐ N

**Bouldering**

**Bow Hunting**

**Camping**

Tent ☐ N

RV ☐ N

**Caving**

**Climbing**

**Equestrian**

Commercial Packing ☐ N

Packing ☐ N

Trail Riding ☐ N

Commercial Trail Riding ☐ N

**Fall Color Viewing**

**Fishing**

Lakes from Shore ☐ N

Streams/Creeks ☐ N

**Frisbee Golf**

**Hiking/Walking**

Paved ☐ N

Unpaved ☐ Y

**OHV**

ATV ☐ N

Motorcycle ☐ N

**Pets**

Area ☐ N

Walking ☐ Y

**Running**

Cross-Country ☐ Y

Trail ☐ Y

**Swimming Access**

**Vistas**

**Wildflowers**

**Workforce**

☐ N

**NOTES:**

Picnic area with tables and steel grills; fair to poor condition; no disabled amenities  
Trail: unpaved, graded, good condition  
Wheelchairs need significant maneuvering (not easy to navigate unpaved trail)



**Photo #1 Notes**

Site photo



**Photo #2 Notes**

Condition photo



**Photo #3 Notes**

Signage photo



**Photo #4 Notes**

Signage photo

<b>New MLTPA #</b>	<b>0049</b>
<b>Old MLTPA #</b>	<b>49</b>

**POINT NAME**     **Dirt Road east of  
MMSA shuttle stop D**  
**Point Location**     West of Chair 2, north side of Hwy. 203

**New MLTPA #**                     **0050**  
**Old MLTPA #**                     **50**

**USFS Route Designation #**                     —

**Documented By:**     John Wentworth/Lynda Wu  
**Phone:**                 (760) 934-3154  
**Alt Phone:**             (760) 924-3192

**Date:** 10/6/06  
**Email:** lynda.wu@verizon.net

**GENERAL**

Summer Use ☒ **Y**  
Winter Use ☒ **Y**  
Urban Limit ☐ **N**  
Parking ☒ **Y**  
Public Transport ☒ **Y**  
Signage ☐ **N**  
  
Bathroom ☐ **N**

**WINTER**

**Backcountry**

General Access Point ☐ **N**  
Kicker Zone ☐ **N**  
Ski/Snowboard ☐ **N**  
Ski/Snowboard Access ☐ **N**  
Ski/Snowboard Egress ☐ **N**

**Biathlon**

**Dog Sledding**

**Ice Climbing**

**Ice Fishing**

**Ice Skating**

**MMSA**

Access Point ☐ **N**  
Egress Point ☐ **N**

**Nordic**

Groomed, Fee Area ☐ **N**  
Groomed, Public ☐ **N**  
Ungroomed, Public ☒ **Y**

**Pets**

Area ☐ **N**  
Walking ☐ **N**

**Snowmachine**

Trail ☐ **N**  
Open Area ☐ **N**

**Snowplay**

Fee Area ☐ **N**  
Public ☐ **N**

**Snowshoe**

Trail ☒ **Y**  
Open Area ☒ **Y**

**Vistas**

**Winter Camping**

**Winter Hiking/Walking**

Groomed ☐ **N**  
4-Season ☒ **Y**

**Workforce**

☐ **N**

**SUMMER**

**Automobiles**

☐ **N**

**Backcountry**

General Access Point ☒ **Y**

**Biking**

Unpaved ☒ **Y**  
Paved ☐ **N**

Road ☐ **N**  
☐ **N**

**Birding**

**Boating Access**

Motor ☐ **N**  
Non-Motor ☐ **N**

**Bouldering**

**Bow Hunting**

**Camping**

Tent ☐ **N**  
RV ☐ **N**

**Caving**

**Climbing**

**Equestrian**

Commercial Packing ☐ **N**

Packing ☐ **N**

Trail Riding ☐ **N**

Commercial Trail Riding ☐ **N**

**Fall Color Viewing**

**Fishing**

Lakes from Shore ☐ **N**  
Streams/Creeks ☐ **N**

**Frisbee Golf**

**Hiking/Walking**

Paved ☐ **N**  
Unpaved ☒ **Y**

**OHV**

ATV ☒ **Y**  
Motorcycle ☒ **Y**

**Pets**

Area ☐ **N**  
Walking ☒ **Y**

**Running**

Cross-Country ☒ **Y**  
Trail ☒ **Y**

**Swimming Access**

**Vistas**

**Wildflowers**

**Workforce**

☐ **N**

**NOTES:**

Very difficult to locate; found no marking from Minaret Rd.  
Near Shuttle Stop D

gps                     N37 39.229  
                              W119 01.696




**Photo #1 Notes**

Site photo




**Photo #2 Notes**

Site photo



**Photo #3 Notes**

Site photo



**Photo #4 Notes**

Site photo

<b>New MLTPA #</b>	<b>0050</b>
<b>Old MLTPA #</b>	<b>50</b>

**POINT NAME**     **Dirt trail to MMSA Bike Park**

**New MLTPA #**

**0051**

**Old MLTPA #**

**51**

**Point Location**     North side of Hwy. 203 at Shuttle Stop F

**USFS Route Designation #**     —

**Documented By:**     Lynda Wu/John Wentworth

**Date:** 11/1/06

**Phone:**     (760) 924-3192

**Email:** lynda.wu@verizon.net

**Alt Phone:**     (760) 934-1279

**GENERAL**

Summer Use ☐ Y  
Winter Use ☐ N  
Urban Limit ☐ N  
Parking ☐ Y  
Public Transport ☐ N  
Signage ☐ N  
Bathroom ☐ N

**WINTER**

**Backcountry**

General Access Point ☐ N  
Kicker Zone ☐ N  
Ski/Snowboard ☐ N  
Ski/Snowboard Access ☐ N  
Ski/Snowboard Egress ☐ N

**Biathlon**

**Dog Sledding**

**Ice Climbing**

**Ice Fishing**

**Ice Skating**

**MMSA**

Access Point ☐ N  
Egress Point ☐ N

**Nordic**

Groomed, Fee Area ☐ N  
Groomed, Public ☐ N  
Ungroomed, Public ☐ N

**Pets**

Area ☐ N  
Walking ☐ N

**Snowmachine**

Trail ☐ N  
Open Area ☐ N

**Snowplay**

Fee Area ☐ N  
Public ☐ N

**Snowshoe**

Trail ☐ N  
Open Area ☐ N

**Vistas**

**Winter Camping**

**Winter Hiking/Walking**

Groomed ☐ N  
4-Season ☐ N

**Workforce**

☐ N

**SUMMER**

**Automobiles**

☐ N

**Backcountry**

General Access Point ☐ Y

**Biking**

Unpaved ☐ Y  
Paved ☐ N  
Road ☐ N  
Birding ☐ N

**Birding**

**Boating Access**

Motor ☐ N  
Non-Motor ☐ N

**Bouldering**

**Bow Hunting**

**Camping**

Tent ☐ N  
RV ☐ N

**Caving**

**Climbing**

**Equestrian**

Commercial Packing ☐ N  
Packing ☐ N  
Trail Riding ☐ N  
Commercial Trail Riding ☐ N

**Fall Color Viewing**

**Fishing**

Lakes from Shore ☐ N  
Streams/Creeks ☐ N

**Frisbee Golf**

**Hiking/Walking**

Paved ☐ N  
Unpaved ☐ Y

**OHV**

ATV ☐ Y  
Motorcycle ☐ Y

**Pets**

Area ☐ N  
Walking ☐ Y

**Running**

Cross-Country ☐ Y  
Trail ☐ Y

**Swimming Access**

**Vistas**

**Wildflowers**

**Workforce**

☐ N

**NOTES:**




**Photo #1 Notes**

Signage photo



**Photo #2 Notes**

Site photo



**Photo #3 Notes**

Site photo



**Photo #4 Notes**

Site photo

<b>New MLTPA #</b>	<b>0051</b>
<b>Old MLTPA #</b>	<b>51</b>

**POINT NAME**     **Sledz**

**New MLTPA #**

**0052**

**Old MLTPA #**

**52**

**Point Location**     North side of Hwy. 203, across from MMSA  
garage

**USFS Route Designation #**     —

**Documented By:**     Marshall Genevieve/Mary Kay Prentice  
**Phone:**     (760) 743-5450  
**Alt Phone:**     —

**Date:** 9/23/06

**Email:** marshall@earthlink.net

**GENERAL**

Summer Use ☐ N  
Winter Use ☐ Y  
Urban Limit ☐ N  
Parking ☐ Y  
Public Transport ☐ N  
Signage ☐ Y  
Bathroom ☐ Y

**WINTER**

**Backcountry**

General Access Point ☐ N  
Kicker Zone ☐ N  
Ski/Snowboard ☐ N  
Ski/Snowboard Access ☐ N  
Ski/Snowboard Egress ☐ N

**Biathlon**

**Dog Sledding**

**Ice Climbing**

**Ice Fishing**

**Ice Skating**

**MMSA**

Access Point ☐ N  
Egress Point ☐ N

**Nordic**

Groomed, Fee Area ☐ N  
Groomed, Public ☐ N  
Ungroomed, Public ☐ N

**Pets**

Area ☐ N  
Walking ☐ N

**Snowmachine**

Trail ☐ N  
Open Area ☐ N

**Snowplay**

Fee Area ☐ Y  
Public ☐ N

**Snowshoe**

Trail ☐ N  
Open Area ☐ N

**Vistas**

**Winter Camping**

**Winter Hiking/Walking**

Groomed ☐ N  
4-Season ☐ N

**Workforce**

**SUMMER**

**Automobiles**

☐ N

**Backcountry**

General Access Point ☐ N

**Biking**

Unpaved ☐ N  
Paved ☐ N  
Road ☐ N

**Birding**

**Boating Access**

Motor ☐ N  
Non-Motor ☐ N

**Bouldering**

**Bow Hunting**

**Camping**

Tent ☐ N  
RV ☐ N

**Caving**

**Climbing**

**Equestrian**

Commercial Packing ☐ N

Packing ☐ N

Trail Riding ☐ N

Commercial Trail Riding ☐ N

**Fall Color Viewing**

**Fishing**

Lakes from Shore ☐ N  
Streams/Creeks ☐ N

**Frisbee Golf**

**Hiking/Walking**

Paved ☐ N  
Unpaved ☐ N

**OHV**

ATV ☐ N  
Motorcycle ☐ N

**Pets**

Area ☐ N  
Walking ☐ N

**Running**

Cross-Country ☐ N  
Trail ☐ N

**Swimming Access**

**Vistas**

**Wildflowers**

**Workforce**

**NOTES:**





**Photo #1 Notes**

Signage photo



**Photo #2 Notes**

Signage photo



**Photo #3 Notes**

Site photo



**Photo #4 Notes**

Site photo

<b>New MLTPA #</b>	<b>0052</b>
<b>Old MLTPA #</b>	<b>52</b>

**POINT NAME**      Sherwin Lakes trailhead

**New MLTPA #**

**0053**

**Old MLTPA #**

**53**

**Point Location**      Sherwin Lakes trailhead

**USFS Route Designation #**      —

**Documented By:** April Mayhew  
**Phone:** (760) 743-5450  
**Alt Phone:** —

**Date:** 9/13/06  
**Email:** april.mayhew@gmail.com

**GENERAL**

Summer Use ☐ Y  
Winter Use ☐ N  
Urban Limit ☐ N  
Parking ☐ Y  
Public Transport ☐ N  
Signage ☐ Y  
Bathroom ☐ Y

**WINTER**

**Backcountry**

General Access Point ☐ N  
Kicker Zone ☐ N  
Ski/Snowboard ☐ N  
Ski/Snowboard Access ☐ N  
Ski/Snowboard Egress ☐ N

**Biathlon**

**Dog Sledding**

**Ice Climbing**

**Ice Fishing**

**Ice Skating**

**MMSA**

Access Point ☐ N  
Egress Point ☐ N

**Nordic**

Groomed, Fee Area ☐ N  
Groomed, Public ☐ N  
Ungroomed, Public ☐ N

**Pets**

Area ☐ N  
Walking ☐ N

**Snowmachine**

Trail ☐ N  
Open Area ☐ N

**Snowplay**

Fee Area ☐ N  
Public ☐ N

**Snowshoe**

Trail ☐ N  
Open Area ☐ N

**Vistas**

**Winter Camping**

**Winter Hiking/Walking**

Groomed ☐ N  
4-Season ☐ N

**Workforce**

**SUMMER**

**Automobiles**

☐ N

**Backcountry**

General Access Point ☐ Y

**Biking**

Unpaved ☐ N  
Paved ☐ N  
Road ☐ N

**Birding**

☐ N

**Boating Access**

Motor ☐ N  
Non-Motor ☐ N

**Bouldering**

☐ N

**Bow Hunting**

☐ N

**Camping**

Tent ☐ Y  
RV ☐ N

**Caving**

☐ N

**Climbing**

☐ N

**Equestrian**

Commercial Packing ☐ N

Packing ☐ N

Trail Riding ☐ N

Commercial Trail Riding ☐ N

**Fall Color Viewing**

☐ N

**Fishing**

Lakes from Shore ☐ Y  
Streams/Creeks ☐ Y

**Frisbee Golf**

☐ N

**Hiking/Walking**

Paved ☐ N  
Unpaved ☐ Y

**OHV**

ATV ☐ N  
Motorcycle ☐ N

**Pets**

Area ☐ N  
Walking ☐ Y

**Running**

Cross-Country ☐ N  
Trail ☐ Y

**Swimming Access**

☐ N

**Vistas**

☐ Y

**Wildflowers**

☐ Y

**Workforce**

☐ N

**NOTES:**



**Photo #1 Notes**

Site photo



**Photo #2 Notes**

Site photo



**Photo #3 Notes**

Signage photo



**Photo #4 Notes**

Signage photo

**New MLTPA #**  
**Old MLTPA #**

**0053**  
**53**

**POINT NAME**      **Sherwin Creek Rd. at end of  
campground**  
**Point Location**      Sherwin Creek Rd. at end of campground

**New MLTPA #**                      **0054**  
**Old MLTPA #**                      **54**

**USFS Route Designation #**                      —

**Documented By:**      April Mayhew  
**Phone:**                      (760) 743-5450  
**Alt Phone:**                      —

**Date:** 9/13/06  
**Email:** april.mayhew@gmail.com

**GENERAL**

Summer Use ☐ Y  
Winter Use ☐ N  
Urban Limit ☐ N  
Parking ☐ N  
Public Transport ☐ N  
Signage ☐ N  
Bathroom ☐ Y

**WINTER**

**Backcountry**

General Access Point ☐ N  
Kicker Zone ☐ N  
Ski/Snowboard ☐ N  
Ski/Snowboard Access ☐ N  
Ski/Snowboard Egress ☐ N

**Biathlon**

**Dog Sledding**

**Ice Climbing**

**Ice Fishing**

**Ice Skating**

**MMSA**

Access Point ☐ N  
Egress Point ☐ N

**Nordic**

Groomed, Fee Area ☐ N  
Groomed, Public ☐ N  
Ungroomed, Public ☐ N

**Pets**

Area ☐ N  
Walking ☐ N

**Snowmachine**

Trail ☐ N  
Open Area ☐ N

**Snowplay**

Fee Area ☐ N  
Public ☐ N

**Snowshoe**

Trail ☐ N  
Open Area ☐ N

**Vistas**

**Winter Camping**

**Winter Hiking/Walking**

Groomed ☐ N  
4-Season ☐ N

**Workforce**

☐ N

**SUMMER**

**Automobiles**

☐ N

**Backcountry**

General Access Point ☐ N

**Biking**

Unpaved ☐ N

Paved ☐ N

Road ☐ N

☐ N

**Birding**

**Boating Access**

Motor ☐ N

Non-Motor ☐ N

**Bouldering**

**Bow Hunting**

☐ N

**Camping**

Tent ☐ Y

RV ☐ N

**Caving**

**Climbing**

☐ N

☐ N

**Equestrian**

Commercial Packing ☐ N

Packing ☐ N

Trail Riding ☐ N

Commercial Trail Riding ☐ N

**Fall Color Viewing**

☐ Y

**Fishing**

Lakes from Shore ☐ N

Streams/Creeks ☐ Y

**Frisbee Golf**

☐ N

**Hiking/Walking**

Paved ☐ N

Unpaved ☐ Y

**OHV**

ATV ☐ N

Motorcycle ☐ N

**Pets**

Area ☐ N

Walking ☐ Y

**Running**

Cross-Country ☐ N

Trail ☐ N

**Swimming Access**

☐ N

**Vistas**

☐ N

**Wildflowers**

☐ N

**Workforce**

☐ N

**NOTES:**

Path to the campground area, between campsites, and small bridges across the creek

Bathroom access attained by walking through the campgrounds

gps:                      N37 37.785,  
                                    W118 56.406



**Photo #1 Notes**

Site photo



**Photo #2 Notes**

Site photo



**Photo #3 Notes**

Site photo



**Photo #4 Notes**

Site photo

<b>New MLTPA #</b>	<b>0054</b>
<b>Old MLTPA #</b>	<b>54</b>

**POINT NAME** Sherwin Creek picnic area

**New MLTPA #**

**0055**

**Old MLTPA #**

**55**

**Point Location** Sherwin Creek picnic area

**USFS Route Designation #** —

**Documented By:** April Mayhew

**Date:** 9/13/06

**Phone:** (760) 743-5450

**Email:** april.mayhew@gmail.com

**Alt Phone:** —

**GENERAL**

Summer Use ☐ Y  
Winter Use ☐ N  
Urban Limit ☐ N  
Parking ☐ Y  
Public Transport ☐ N  
Signage ☐ Y  
Bathroom ☐ N

**WINTER**

**Backcountry**

General Access Point ☐ N  
Kicker Zone ☐ N  
Ski/Snowboard ☐ N  
Ski/Snowboard Access ☐ N  
Ski/Snowboard Egress ☐ N

**Biathlon**

☐ N

**Dog Sledding**

☐ N

**Ice Climbing** ☐ N

**Ice Fishing** ☐ N

**Ice Skating** ☐ N

**MMSA**

Access Point ☐ N

Egress Point ☐ N

**Nordic**

Groomed, Fee Area ☐ N

Groomed, Public ☐ N

Ungroomed, Public ☐ N

**Pets**

Area ☐ N

Walking ☐ N

**Snowmachine**

Trail ☐ N

Open Area ☐ N

**Snowplay**

Fee Area ☐ N

Public ☐ N

**Snowshoe**

Trail ☐ N

Open Area ☐ N

**Vistas**

☐ N

**Winter Camping**

☐ N

**Winter Hiking/Walking**

Groomed ☐ N

4-Season ☐ N

**Workforce**

☐ N

**SUMMER**

**Automobiles** ☐ N

**Backcountry**

General Access Point ☐ Y

**Biking**

Unpaved ☐ Y

Paved ☐ N

Road ☐ N

**Birding**

**Boating Access**

Motor ☐ N

Non-Motor ☐ N

**Bouldering**

☐ N

**Bow Hunting**

☐ N

**Camping**

Tent ☐ N

RV ☐ N

**Caving**

☐ N

**Climbing**

☐ N

**Equestrian**

Commercial Packing ☐ N

Packing ☐ N

Trail Riding ☐ N

Commercial Trail Riding ☐ N

**Fall Color Viewing**

☐ Y

**Fishing**

Lakes from Shore ☐ N

Streams/Creeks ☐ Y

**Frisbee Golf**

☐ N

**Hiking/Walking**

Paved ☐ N

Unpaved ☐ Y

**OHV**

ATV ☐ N

Motorcycle ☐ N

**Pets**

Area ☐ N

Walking ☐ Y

**Running**

Cross-Country ☐ N

Trail ☐ Y

**Swimming Access**

☐ Y

**Vistas**

☐ Y

**Wildflowers**

☐ Y

**Workforce**

☐ N

**NOTES:**

gps N37 37.703

W118 56.397





**Photo #1 Notes**

Site photo



**Photo #2 Notes**

Site photo



**Photo #3 Notes**

Site photo



**Photo #4 Notes**

Signage photo

**New MLTPA #**  
**Old MLTPA #**

**0055**  
**55**



**POINT NAME** Sherwin Creek campground

**New MLTPA #**

**0056**

**Old MLTPA #**

**56**

**Point Location** Sherwin Creek campground

**USFS Route Designation #** —

**Documented By:** April Mayhew  
**Phone:** (760) 743-5450  
**Alt Phone:** —

**Date:** 9/13/06  
**Email:** april.mayhew@gmail.com

**GENERAL**

Summer Use ☐ Y  
Winter Use ☐ N  
Urban Limit ☐ N  
Parking ☐ Y  
Public Transport ☐ N  
Signage ☐ Y  
Bathroom ☐ Y

**WINTER**

**Backcountry**

General Access Point ☐ N  
Kicker Zone ☐ N  
Ski/Snowboard ☐ N  
Ski/Snowboard Access ☐ N  
Ski/Snowboard Egress ☐ N

**Biathlon**

**Dog Sledding**

**Ice Climbing**

**Ice Fishing**

**Ice Skating**

**MMSA**

Access Point ☐ N  
Egress Point ☐ N

**Nordic**

Groomed, Fee Area ☐ N  
Groomed, Public ☐ N  
Ungroomed, Public ☐ N

**Pets**

Area ☐ N  
Walking ☐ N

**Snowmachine**

Trail ☐ N  
Open Area ☐ N

**Snowplay**

Fee Area ☐ N  
Public ☐ N

**Snowshoe**

Trail ☐ N  
Open Area ☐ N

**Vistas**

**Winter Camping**

**Winter Hiking/Walking**

Groomed ☐ N  
4-Season ☐ N

**Workforce**

☐ N

**SUMMER**

**Automobiles**

☐ N

**Backcountry**

General Access Point ☐ Y

**Biking**

Unpaved ☐ Y  
Paved ☐ N  
Road ☐ N

**Birding**

**Boating Access**

Motor ☐ N  
Non-Motor ☐ N

**Bouldering**

**Bow Hunting**

**Camping**

Tent ☐ Y  
RV ☐ Y

**Caving**

**Climbing**

**Equestrian**

Commercial Packing ☐ N

Packing ☐ Y

Trail Riding ☐ Y

Commercial Trail Riding ☐ N

**Fall Color Viewing**

**Fishing**

Lakes from Shore ☐ N  
Streams/Creeks ☐ Y

**Frisbee Golf**

**Hiking/Walking**

Paved ☐ N  
Unpaved ☐ Y

**OHV**

ATV ☐ Y  
Motorcycle ☐ Y

**Pets**

Area ☐ Y  
Walking ☐ Y

**Running**

Cross-Country ☐ Y  
Trail ☐ Y

**Swimming Access**

**Vistas**

**Wildflowers**

**Workforce**

☐ N

**NOTES:**

gps N37 37.736  
W118 56.275



#### Photo #1 Notes

Site photo



#### Photo #2 Notes

Signage photo



#### Photo #3 Notes

Signage photo



#### Photo #4 Notes

Site photo

New MLTPA #  
Old MLTPA #

0056  
56

**POINT NAME**      **End of Meadow Court subdivision**

**New MLTPA #**

**0058**

**Old MLTPA #**

**58**

**Point Location**      Eastern terminus of North St.

**USFS Route Designation #**      —

**Documented By:**      Kit Muhs

**Date:** 9/26/06

**Phone:**      (760) 709-1094

**Email:** ksmuhs@earthlink.net

**Alt Phone:**      —

**GENERAL**

Summer Use ☐ Y  
Winter Use ☐ N  
Urban Limit ☐ N  
Parking ☐ N  
Public Transport ☐ N  
Signage ☐ N  
Bathroom ☐ N

**WINTER**

**Backcountry**

General Access Point ☐ N  
Kicker Zone ☐ N  
Ski/Snowboard ☐ N  
Ski/Snowboard Access ☐ N  
Ski/Snowboard Egress ☐ N

**Biathlon**

**Dog Sledding**

**Ice Climbing**

**Ice Fishing**

**Ice Skating**

**MMSA**

Access Point ☐ N  
Egress Point ☐ N

**Nordic**

Groomed, Fee Area ☐ N  
Groomed, Public ☐ N  
Ungroomed, Public ☐ N

**Pets**

Area ☐ N  
Walking ☐ N

**Snowmachine**

Trail ☐ N  
Open Area ☐ N

**Snowplay**

Fee Area ☐ N  
Public ☐ N

**Snowshoe**

Trail ☐ N  
Open Area ☐ N

**Vistas**

**Winter Camping**

**Winter Hiking/Walking**

Groomed ☐ N  
4-Season ☐ N

**Workforce**

☐ N

**SUMMER**

**Automobiles**

☐ N

**Backcountry**

General Access Point ☐ N

**Biking**

Unpaved ☐ N  
Paved ☐ N  
Road ☐ N  
Birding ☐ N

**Birding**

**Boating Access**

Motor ☐ N  
Non-Motor ☐ N

**Bouldering**

**Bow Hunting**

**Camping**

Tent ☐ N  
RV ☐ N

**Caving**

**Climbing**

**Equestrian**

Commercial Packing ☐ N  
Packing ☐ N  
Trail Riding ☐ N  
Commercial Trail Riding ☐ N

**Fall Color Viewing**

**Fishing**

Lakes from Shore ☐ N  
Streams/Creeks ☐ N

**Frisbee Golf**

**Hiking/Walking**

Paved ☐ N  
Unpaved ☐ N

**OHV**

ATV ☐ N  
Motorcycle ☐ N

**Pets**

Area ☐ N  
Walking ☐ N

**Running**

Cross-Country ☐ N  
Trail ☐ N

**Swimming Access**

**Vistas**

**Wildflowers**

**Workforce**

☐ N

**NOTES:**

All private property; accessed via private drive. No public access to Town-owned property.



**Photo #1 Notes**

Signage photo



**Photo #2 Notes**

Site photo



**Photo #3 Notes**

Site photo



**Photo #4 Notes**

Site photo

<b>New MLTPA #</b>	<b>0058</b>
<b>Old MLTPA #</b>	<b>58</b>

**POINT NAME**      **Sherwin Creek Rd. at Laurel  
Lakes Rd.**  
**Point Location**      Sherwin Creek Rd. at Laurel Lakes Rd.

**New MLTPA #**  
**Old MLTPA #**

**0059**  
**59**

**USFS Route Designation #**      —

**Documented By:**      April Mayhew  
**Phone:**      (760) 743-5450  
**Alt Phone:**      —

**Date:** 9/13/06  
**Email:** april.mayhew@gmail.com

**GENERAL**

Summer Use ☐ Y  
Winter Use ☐ Y  
Urban Limit ☐ N  
Parking ☐ Y  
Public Transport ☐ N  
Signage ☐ Y  
Bathroom ☐ N

**WINTER**

**Backcountry**

General Access Point ☐ N  
Kicker Zone ☐ N  
Ski/Snowboard ☐ Y  
Ski/Snowboard Access ☐ Y  
Ski/Snowboard Egress ☐ Y

**Biathlon**

**Dog Sledding**

**Ice Climbing**

**Ice Fishing**

**Ice Skating**

**MMSA**

Access Point ☐ N  
Egress Point ☐ N

**Nordic**

Groomed, Fee Area ☐ N  
Groomed, Public ☐ N  
Ungroomed, Public ☐ N

**Pets**

Area ☐ N  
Walking ☐ N

**Snowmachine**

Trail ☐ N  
Open Area ☐ N

**Snowplay**

Fee Area ☐ N  
Public ☐ N

**Snowshoe**

Trail ☐ N  
Open Area ☐ N

**Vistas**

**Winter Camping**

**Winter Hiking/Walking**

Groomed ☐ N  
4-Season ☐ N

**Workforce**

**SUMMER**

**Automobiles**

☐ Y

**Backcountry**

General Access Point ☐ Y

**Biking**

Unpaved ☐ N  
Paved ☐ N  
Road ☐ N

**Birding**

**Boating Access**

Motor ☐ N  
Non-Motor ☐ N

**Bouldering**

**Bow Hunting**

**Camping**

Tent ☐ Y  
RV ☐ N

**Caving**

**Climbing**

**Equestrian**

Commercial Packing ☐ N

Packing ☐ N

Trail Riding ☐ N

Commercial Trail Riding ☐ N

**Fall Color Viewing**

**Fishing**

Lakes from Shore ☐ Y  
Streams/Creeks ☐ Y

**Frisbee Golf**

**Hiking/Walking**

Paved ☐ N  
Unpaved ☐ Y

**OHV**

ATV ☐ Y  
Motorcycle ☐ Y

**Pets**

Area ☐ N  
Walking ☐ Y

**Running**

Cross-Country ☐ N  
Trail ☐ Y

**Swimming Access**

**Vistas**

**Wildflowers**

**Workforce**

**NOTES:**

Gate would be difficult to see it at night (see photo)  
Point accesses ice climbing on Bloody Mountain, Sherwin  
Creek Rd.; info from Eastern Sierra Ice, by Robert "SP"  
Parker



**Photo #1 Notes**

Signage photo



**Photo #2 Notes**

Site photo



**Photo #3 Notes**

Signage photo



**Photo #4 Notes**

Site photo

**New MLTPA #**  
**Old MLTPA #**

**0059**  
**59**

**POINT NAME**      **Sherwin Creek Rd. to Laurel Pond**      **New MLTPA #**      **0060**  
**Old MLTPA #**      **60**

**Point Location**      Sherwin Creek Rd. to Laurel Pond

**USFS Route Designation #**      —

**Documented By:** April Mayhew  
**Phone:** (760) 743-5450  
**Alt Phone:** —

**Date:** 9/13/06  
**Email:** april.mayhew@gmail.com

**GENERAL**

Summer Use ☒  
Winter Use ☒  
Urban Limit ☒  
Parking ☒  
Public Transport ☒  
Signage ☒  
Bathroom ☒

**WINTER**

**Backcountry**

General Access Point ☒  
Kicker Zone ☒  
Ski/Snowboard ☒  
Ski/Snowboard Access ☒  
Ski/Snowboard Egress ☒

**Biathlon**

**Dog Sledding**

**Ice Climbing**

**Ice Fishing**

**Ice Skating**

**MMSA**

Access Point ☒  
Egress Point ☒

**Nordic**

Groomed, Fee Area ☒  
Groomed, Public ☒  
Ungroomed, Public ☒

**Pets**

Area ☒  
Walking ☒

**Snowmachine**

Trail ☒  
Open Area ☒

**Snowplay**

Fee Area ☒  
Public ☒

**Snowshoe**

Trail ☒  
Open Area ☒

**Vistas**

**Winter Camping**

**Winter Hiking/Walking**

Groomed ☒  
4-Season ☒

**Workforce**

**SUMMER**

**Automobiles**

☒

**Backcountry**

General Access Point ☒

**Biking**

Unpaved ☒

Paved ☒

Road ☒

**Birding**

**Boating Access**

Motor ☒

Non-Motor ☒

**Bouldering**

**Bow Hunting**

**Camping**

Tent ☒

RV ☒

**Caving**

**Climbing**

**Equestrian**

Commercial Packing ☒

Packing ☒

Trail Riding ☒

Commercial Trail Riding ☒

**Fall Color Viewing**

**Fishing**

Lakes from Shore ☒

Streams/Creeks ☒

**Frisbee Golf**

**Hiking/Walking**

Paved ☒

Unpaved ☒

**OHV**

ATV ☒

Motorcycle ☒

**Pets**

Area ☒

Walking ☒

**Running**

Cross-Country ☒

Trail ☒

**Swimming Access**

**Vistas**

**Wildflowers**

**Workforce**

**NOTES:**

This is the junction of three roads: Sherwin Creek Rd., Laurel Pond Rd., and an unnamed road that runs south to the campgrounds.

gps      N37 37.545

W118 53.979





**Photo #1 Notes**  
Signage photo



**Photo #2 Notes**  
Site photo



**Photo #3 Notes**  
Site photo



**Photo #4 Notes**  
Site photo

<b>New MLTPA #</b>	<b>0060</b>
<b>Old MLTPA #</b>	<b>60</b>

**POINT NAME**      **Sherwin Creek Rd. eastern terminus at Hwy. 395**

**New MLTPA #**  
**Old MLTPA #**

**0061**  
**61**

**Point Location**      Sherwin Creek Rd. eastern terminus at Hwy. 395

**USFS Route Designation #**      —

**Documented By:** April Mayhew  
**Phone:** (760) 743-5450  
**Alt Phone:** —

**Date:** 9/13/06  
**Email:** april.mayhew@gmail.com

**GENERAL**

Summer Use ☐ Y  
Winter Use ☐ N  
Urban Limit ☐ N  
Parking ☐ N  
Public Transport ☐ N  
Signage ☐ Y  
Bathroom ☐ N

**WINTER**

**Backcountry**

General Access Point ☐ N  
Kicker Zone ☐ N  
Ski/Snowboard ☐ N  
Ski/Snowboard Access ☐ N  
Ski/Snowboard Egress ☐ N

**Biathlon**

**Dog Sledding**

**Ice Climbing**

**Ice Fishing**

**Ice Skating**

**MMSA**

Access Point ☐ N  
Egress Point ☐ N

**Nordic**

Groomed, Fee Area ☐ N  
Groomed, Public ☐ N  
Ungroomed, Public ☐ N

**Pets**

Area ☐ N  
Walking ☐ N

**Snowmachine**

Trail ☐ N  
Open Area ☐ N

**Snowplay**

Fee Area ☐ N  
Public ☐ N

**Snowshoe**

Trail ☐ N  
Open Area ☐ N

**Vistas**

**Winter Camping**

**Winter Hiking/Walking**

Groomed ☐ N  
4-Season ☐ N

**Workforce**

**SUMMER**

**Automobiles**

☐ Y

**Backcountry**

General Access Point ☐ Y

**Biking**

Unpaved ☐ Y  
Paved ☐ N  
Road ☐ N

**Birding**

☐ Y

**Boating Access**

Motor ☐ N  
Non-Motor ☐ N

**Bouldering**

☐ N

**Bow Hunting**

☐ Y

**Camping**

Tent ☐ Y  
RV ☐ Y

**Caving**

☐ N

**Climbing**

☐ N

**Equestrian**

Commercial Packing ☐ N  
Packing ☐ Y

Trail Riding ☐ Y

Commercial Trail Riding ☐ N

**Fall Color Viewing**

☐ Y

**Fishing**

Lakes from Shore ☐ N  
Streams/Creeks ☐ Y

**Frisbee Golf**

☐ N

**Hiking/Walking**

Paved ☐ N  
Unpaved ☐ Y

**OHV**

ATV ☐ Y  
Motorcycle ☐ Y

**Pets**

Area ☐ N  
Walking ☐ Y

**Running**

Cross-Country ☐ N  
Trail ☐ Y

**Swimming Access**

☐ N

**Vistas**

☐ N

**Wildflowers**

☐ Y

**Workforce**

☐ N

**NOTES:**



#### Photo #1 Notes

Signage photo



#### Photo #2 Notes

Site photo



#### Photo #3 Notes

Condition photo



#### Photo #4 Notes

Site photo

**New MLTPA #**  
**Old MLTPA #**

**0061**  
**61**

**POINT NAME**      **Top of the Upper Panorama  
Gondola station at MMSA**

**New MLTPA #**  
**Old MLTPA #**

**0062**  
**62**

**Point Location**      Top of the Upper Panorama Gondola station  
at MMSA

**USFS Route Designation #**      —

**Documented By:**      Roscoe and Kelli Cummins  
**Phone:**              (760) 934-4150  
**Alt Phone:**          —

**Date:** 9/13/06  
**Email:** roscoe\_c@hotmail.com

**GENERAL**

Summer Use ☐ Y  
Winter Use ☐ Y  
Urban Limit ☐ N  
Parking ☐ N  
Public Transport ☐ N  
Signage ☐ Y  
Bathroom ☐ Y

**WINTER**

**Backcountry**

General Access Point ☐ Y  
Kicker Zone ☐ Y  
Ski/Snowboard ☐ Y  
Ski/Snowboard Access ☐ Y  
Ski/Snowboard Egress ☐ Y

**Biathlon**

**Dog Sledding**

**Ice Climbing**

**Ice Fishing**

**Ice Skating**

**MMSA**

Access Point ☐ N  
Egress Point ☐ N

**Nordic**

Groomed, Fee Area ☐ N  
Groomed, Public ☐ N  
Ungroomed, Public ☐ N

**Pets**

Area ☐ N  
Walking ☐ N

**Snowmachine**

Trail ☐ N  
Open Area ☐ N

**Snowplay**

Fee Area ☐ N  
Public ☐ N

**Snowshoe**

Trail ☐ N  
Open Area ☐ N

**Vistas**

**Winter Camping**

**Winter Hiking/Walking**

Groomed ☐ N  
4-Season ☐ N

**Workforce**

**SUMMER**

**Automobiles**

☐ N

**Backcountry**

General Access Point ☐ Y

**Biking**

Unpaved ☐ Y  
Paved ☐ N  
Road ☐ N

**Birding**

**Boating Access**

Motor ☐ N  
Non-Motor ☐ N

**Bouldering**

**Bow Hunting**

**Camping**

Tent ☐ N  
RV ☐ N

**Caving**

**Climbing**

**Equestrian**

Commercial Packing ☐ N

Packing ☐ N

Trail Riding ☐ N

Commercial Trail Riding ☐ N

**Fall Color Viewing**

**Fishing**

Lakes from Shore ☐ N  
Streams/Creeks ☐ N

**Frisbee Golf**

**Hiking/Walking**

Paved ☐ N  
Unpaved ☐ Y

**OHV**

ATV ☐ N  
Motorcycle ☐ N

**Pets**

Area ☐ N  
Walking ☐ N

**Running**

Cross-Country ☐ N  
Trail ☐ Y

**Swimming Access**

**Vistas**

**Wildflowers**

**Workforce**

**NOTES:**

Gondola runs year-round, but you must have a lift ticket or pass  
Access/egress to and from MMSA Bike Park  
Access and egress to High Trail, Shadow Lake Trail, Red's Meadow, Devil's Postpile, Rainbow Falls, Red's Lake, Mammoth Mountain Trail to Twin Lakes



**Photo #1 Notes**

Site photo



**Photo #2 Notes**

Site photo



**Photo #3 Notes**

Signage photo



**Photo #4 Notes**

Signage photo

<b>New MLTPA #</b>	<b>0062</b>
<b>Old MLTPA #</b>	<b>62</b>

**POINT NAME**      **Northern terminus of Sierra  
Blvd. at Forest Trail**

**New MLTPA #**  
**Old MLTPA #**

**0064**  
**64**

**Point Location**      Northern terminus of Sierra Blvd. at Forest  
Trail

**USFS Route Designation #**      —

**Documented By:** John Wentworth/Kim Stravers  
**Phone:** (760) 934-3154  
**Alt Phone:** (949) 632-7882

**Date:** 9/10/06  
**Email:** kimstravers@mltpa.org

**GENERAL**

Summer Use ☐ Y  
Winter Use ☐ Y  
Urban Limit ☐ Y  
Parking ☐ N  
Public Transport ☐ N  
Signage ☐ Y  
Bathroom ☐ N

**WINTER**

**Backcountry**

General Access Point ☐ Y  
Kicker Zone ☐ N  
Ski/Snowboard ☐ Y  
Ski/Snowboard Access ☐ Y  
Ski/Snowboard Egress ☐ Y

**Biathlon**

**Dog Sledding**

**Ice Climbing**

**Ice Fishing**

**Ice Skating**

**MMSA**

Access Point ☐ N  
Egress Point ☐ N

**Nordic**

Groomed, Fee Area ☐ N  
Groomed, Public ☐ N  
Ungroomed, Public ☐ Y

**Pets**

Area ☐ Y  
Walking ☐ Y

**Snowmachine**

Trail ☐ Y  
Open Area ☐ Y

**Snowplay**

Fee Area ☐ N  
Public ☐ Y

**Snowshoe**

Trail ☐ Y  
Open Area ☐ Y

**Vistas**

**Winter Camping**

**Winter Hiking/Walking**

Groomed ☐ N  
4-Season ☐ N

**Workforce**

**SUMMER**

**Automobiles**

☐ N

**Backcountry**

General Access Point ☐ Y

**Biking**

Unpaved ☐ Y  
Paved ☐ N  
Road ☐ N  
☐ N

**Birding**

**Boating Access**

Motor ☐ N  
Non-Motor ☐ N

**Bouldering**

**Bow Hunting**

☐ N

**Camping**

Tent ☐ N  
RV ☐ N

**Caving**

**Climbing**

☐ N

**Equestrian**

Commercial Packing ☐ N  
Packing ☐ N  
Trail Riding ☐ N  
Commercial Trail Riding ☐ N

**Fall Color Viewing**

**Fishing**

Lakes from Shore ☐ N  
Streams/Creeks ☐ N

**Frisbee Golf**

☐ N

**Hiking/Walking**

Paved ☐ N  
Unpaved ☐ Y

**OHV**

ATV ☐ N  
Motorcycle ☐ N

**Pets**

Area ☐ Y  
Walking ☐ Y

**Running**

Cross-Country ☐ N  
Trail ☐ Y

**Swimming Access**

☐ N

**Vistas**

☐ Y

**Wildflowers**

☐ N

**Workforce**

☐ N

**NOTES:**





**Photo #1 Notes**

Site photo



**Photo #2 Notes**

Signage photo



**Photo #3 Notes**

Site photo



**Photo #4 Notes**

Site photo

<b>New MLTPA #</b>	<b>0064</b>
<b>Old MLTPA #</b>	<b>64</b>



**POINT NAME**     **North side of Hwy. 203 near  
Visitors Center**

**New MLTPA #**  
**Old MLTPA #**

**0067**  
**67**

**Point Location**     North side of Hwy. 203, 1/4-mi. east of  
Visitors Center turnoff

**USFS Route Designation #**     —

**Documented By:**     John Wentworth  
**Phone:**                (760) 934-3154  
**Alt Phone:**           (760) 934-1279

**Date:** 10/4/06

**Email:** johnwentworth@mltpa.org

**GENERAL**

Summer Use ☐ Y  
Winter Use ☐ Y  
Urban Limit ☐ N  
Parking ☐ ?  
Public Transport ☐ ?  
Signage ☐ ?  
Bathroom ☐ ?

**WINTER**

**Backcountry**

General Access Point ☐ ?  
Kicker Zone ☐ ?  
Ski/Snowboard ☐ ?  
Ski/Snowboard Access ☐ ?  
Ski/Snowboard Egress ☐ ?

**Biathlon**

**Dog Sledding** ☐ ?  
**Ice Climbing** ☐ N  
**Ice Fishing** ☐ N  
**Ice Skating** ☐ N

**MMSA**

Access Point ☐ N  
Egress Point ☐ N

**Nordic**

Groomed, Fee Area ☐ N  
Groomed, Public ☐ ?  
Ungroomed, Public ☐ ?

**Pets**

Area ☐ ?  
Walking ☐ ?

**Snowmachine**

Trail ☐ ?  
Open Area ☐ ?

**Snowplay**

Fee Area ☐ N  
Public ☐ ?

**Snowshoe**

Trail ☐ ?  
Open Area ☐ ?

**Vistas**

**Winter Camping** ☐ ?

**Winter Hiking/Walking**

Groomed ☐ ?  
4-Season ☐ ?

**Workforce**

☐ N

**SUMMER**

**Automobiles** ☐ ?

**Backcountry**

General Access Point ☐ ?

**Biking**

Unpaved ☐ ?  
Paved ☐ ?  
Road ☐ ?  
**Birding** ☐ N

**Birding**

**Boating Access**

Motor ☐ N  
Non-Motor ☐ N

**Bouldering**

**Bow Hunting** ☐ N

**Camping**

Tent ☐ ?  
RV ☐ ?

**Caving**

**Climbing** ☐ ?

**Equestrian**

Commercial Packing ☐ ?  
Packing ☐ ?

Trail Riding ☐ ?

Commercial Trail Riding ☐ ?

**Fall Color Viewing** ☐ N

**Fishing**

Lakes from Shore ☐ N  
Streams/Creeks ☐ N

**Frisbee Golf** ☐ ?

**Hiking/Walking**

Paved ☐ ?  
Unpaved ☐ ?

**OHV**

ATV ☐ ?  
Motorcycle ☐ ?

**Pets**

Area ☐ ?  
Walking ☐ ?

**Running**

Cross-Country ☐ ?  
Trail ☐ ?

**Swimming Access** ☐ N

**Vistas** ☐ N

**Wildflowers** ☐ N

**Workforce** ☐ N

**NOTES:**

Not sure of the status of this gate and road



**Photo #1 Notes**

Signage photo



**Photo #2 Notes**

Condition photo



**Photo #3 Notes**

Condition photo



**Photo #4 Notes**

Site photo

**New MLTPA #**  
**Old MLTPA #**

**0067**  
**67**

**POINT NAME**      **Mammoth Rock Trail at Sherwin Creek Rd.**

**New MLTPA #**  
**Old MLTPA #**

**0068**  
**68**

**Point Location**      Mammoth Rock Trail, eastern terminus at Sherwin Creek Rd.

**USFS Route Designation #**      —

**Documented By:**      John Wentworth  
**Phone:**                (760) 934-3154  
**Alt Phone:**           (760) 934-1279

**Date:** 10/3/06  
**Email:** johnwentworth@mltpa.org

**GENERAL**

Summer Use ☐ Y  
Winter Use ☐ N  
Urban Limit ☐ N  
Parking ☐ Y  
Public Transport ☐ N  
Signage ☐ Y  
Bathroom ☐ N

**WINTER**

**Backcountry**

General Access Point ☐ N  
Kicker Zone ☐ N  
Ski/Snowboard ☐ N  
Ski/Snowboard Access ☐ N  
Ski/Snowboard Egress ☐ N

**Biathlon**

**Dog Sledding**

**Ice Climbing**

**Ice Fishing**

**Ice Skating**

**MMSA**

Access Point ☐ N  
Egress Point ☐ N

**Nordic**

Groomed, Fee Area ☐ N  
Groomed, Public ☐ N  
Ungroomed, Public ☐ N

**Pets**

Area ☐ N  
Walking ☐ N

**Snowmachine**

Trail ☐ N  
Open Area ☐ N

**Snowplay**

Fee Area ☐ N  
Public ☐ N

**Snowshoe**

Trail ☐ N  
Open Area ☐ N

**Vistas**

**Winter Camping**

**Winter Hiking/Walking**

Groomed ☐ N  
4-Season ☐ N

**Workforce**

☐ N

**SUMMER**

**Automobiles**

☐ N

**Backcountry**

General Access Point ☐ Y

**Biking**

Unpaved ☐ Y  
Paved ☐ N  
Road ☐ N  
Birding ☐ N

**Birding**

**Boating Access**

Motor ☐ N  
Non-Motor ☐ N

**Bouldering**

**Bow Hunting**

**Camping**

Tent ☐ N  
RV ☐ N  
Caving ☐ N  
Climbing ☐ N

**Caving**

**Climbing**

**Equestrian**

Commercial Packing ☐ N  
Packing ☐ N  
Trail Riding ☐ Y  
Commercial Trail Riding ☐ N

**Fall Color Viewing**

**Fishing**

Lakes from Shore ☐ N  
Streams/Creeks ☐ N  
Frisbee Golf ☐ N

**Hiking/Walking**

Paved ☐ N  
Unpaved ☐ Y

**OHV**

ATV ☐ N  
Motorcycle ☐ N

**Pets**

Area ☐ N  
Walking ☐ Y

**Running**

Cross-Country ☐ N  
Trail ☐ Y

**Swimming Access**

**Vistas**

**Wildflowers**

**Workforce**

☐ N

**NOTES:**



**Photo #1 Notes**

Site photo



**Photo #2 Notes**

Site photo



**Photo #3 Notes**

Condition photo



**Photo #4 Notes**

Signage photo

**New MLTPA #**

**0068**

**Old MLTPA #**

**68**

**POINT NAME** Inyo Craters Rd. at Scenic Loop

**New MLTPA #**

**0069**

**Old MLTPA #**

**69**

**Point Location** Scenic Loop at Inyo Craters Rd. entrance

**USFS Route Designation #** —

**Documented By:** Lynda Wu

**Date:** 9/12/06

**Phone:** (760) 924-3192

**Email:** lynda.wu@verizon.net

**Alt Phone:** —

**GENERAL**

Summer Use ☐ Y  
Winter Use ☐ Y  
Urban Limit ☐ N  
Parking ☐ Y  
Public Transport ☐ N  
Signage ☐ Y  
Bathroom ☐ N

**WINTER**

**Backcountry**

General Access Point ☐ Y  
Kicker Zone ☐ N  
Ski/Snowboard ☐ N  
Ski/Snowboard Access ☐ N  
Ski/Snowboard Egress ☐ N

**Biathlon**

**Dog Sledding**

**Ice Climbing**

**Ice Fishing**

**Ice Skating**

**MMSA**

Access Point ☐ N  
Egress Point ☐ N

**Nordic**

Groomed, Fee Area ☐ N  
Groomed, Public ☐ N  
Ungroomed, Public ☐ Y

**Pets**

Area ☐ Y  
Walking ☐ Y

**Snowmachine**

Trail ☐ Y  
Open Area ☐ Y

**Snowplay**

Fee Area ☐ N  
Public ☐ N

**Snowshoe**

Trail ☐ Y  
Open Area ☐ Y

**Vistas**

**Winter Camping**

**Winter Hiking/Walking**

Groomed ☐ N  
4-Season ☐ Y

**Workforce**

☐ N

**SUMMER**

**Automobiles**

☐ Y

**Backcountry**

General Access Point ☐ Y

**Biking**

Unpaved ☐ Y  
Paved ☐ N  
Road ☐ N  
☐ N

**Birding**

**Boating Access**

Motor ☐ N  
Non-Motor ☐ N

**Bouldering**

**Bow Hunting**

☐ N

**Camping**

Tent ☐ Y  
RV ☐ N

**Caving**

**Climbing**

☐ N

**Equestrian**

Commercial Packing ☐ N

Packing ☐ N

Trail Riding ☐ Y

Commercial Trail Riding ☐ N

**Fall Color Viewing**

**Fishing**

Lakes from Shore ☐ N  
Streams/Creeks ☐ N

**Frisbee Golf**

☐ N

**Hiking/Walking**

Paved ☐ N  
Unpaved ☐ Y

**OHV**

ATV ☐ Y  
Motorcycle ☐ Y

**Pets**

Area ☐ Y  
Walking ☐ Y

**Running**

Cross-Country ☐ Y  
Trail ☐ Y

**Swimming Access**

☐ N

**Vistas**

☐ Y

**Wildflowers**

☐ N

**Workforce**

☐ N

**NOTES:**



**Photo #1 Notes**

Site photo



**Photo #2 Notes**

Signage photo



**Photo #3 Notes**

Site photo



**Photo #4 Notes**

Site photo

<b>New MLTPA #</b>	<b>0069</b>
<b>Old MLTPA #</b>	<b>69</b>

**POINT NAME** Scenic Loop at Knolls Loop Rd.

**New MLTPA #**

**0070**

**Old MLTPA #**

**70**

**Point Location** Scenic Loop at Knolls Loop Rd.

**USFS Route Designation #** 3S24

**Documented By:** Lynda Wu  
**Phone:** (760) 924-3192  
**Alt Phone:** —

**Date:** 9/13/06  
**Email:** lynda.wu@verizon.net

**GENERAL**

Summer Use ☐ Y  
Winter Use ☐ Y  
Urban Limit ☐ N  
Parking ☐ Y  
Public Transport ☐ N  
Signage ☐ Y  
Bathroom ☐ N

**WINTER**

**Backcountry**

General Access Point ☐ Y  
Kicker Zone ☐ N  
Ski/Snowboard ☐ N  
Ski/Snowboard Access ☐ N  
Ski/Snowboard Egress ☐ N

**Biathlon**

**Dog Sledding**

**Ice Climbing**

**Ice Fishing**

**Ice Skating**

**MMSA**

Access Point ☐ N  
Egress Point ☐ N

**Nordic**

Groomed, Fee Area ☐ N  
Groomed, Public ☐ N  
Ungroomed, Public ☐ Y

**Pets**

Area ☐ Y  
Walking ☐ Y

**Snowmachine**

Trail ☐ Y  
Open Area ☐ Y

**Snowplay**

Fee Area ☐ N  
Public ☐ N

**Snowshoe**

Trail ☐ Y  
Open Area ☐ Y

**Vistas**

**Winter Camping**

**Winter Hiking/Walking**

Groomed ☐ N  
4-Season ☐ Y

**Workforce**

☐ N

**SUMMER**

**Automobiles**

☐ Y

**Backcountry**

General Access Point ☐ Y

**Biking**

Unpaved ☐ Y  
Paved ☐ N  
Road ☐ N

**Birding**

**Boating Access**

Motor ☐ N  
Non-Motor ☐ N

**Bouldering**

**Bow Hunting**

**Camping**

Tent ☐ Y  
RV ☐ N

**Caving**

**Climbing**

**Equestrian**

Commercial Packing ☐ N

Packing ☐ N

Trail Riding ☐ Y

Commercial Trail Riding ☐ N

**Fall Color Viewing**

**Fishing**

Lakes from Shore ☐ N  
Streams/Creeks ☐ N

**Frisbee Golf**

**Hiking/Walking**

Paved ☐ N  
Unpaved ☐ Y

**OHV**

ATV ☐ Y  
Motorcycle ☐ Y

**Pets**

Area ☐ Y  
Walking ☐ Y

**Running**

Cross-Country ☐ Y  
Trail ☐ Y

**Swimming Access**

**Vistas**

**Wildflowers**

**Workforce**

☐ N

**NOTES:**

Parking limited and unpaved  
Signage indicates "No Shooting Area"





**Photo #1 Notes**

Site photo




**Photo #2 Notes**

Site photo



**Photo #3 Notes**

Site photo



**Photo #4 Notes**

Site photo

<b>New MLTPA #</b>	<b>0070</b>
<b>Old MLTPA #</b>	<b>70</b>

**POINT NAME**      **Scenic Loop at  
Uptown/Downtown Trail**

**New MLTPA #**  
**Old MLTPA #**

**0071**  
**71**

**Point Location**      South side of Scenic Loop, right off Hwy.  
203

**USFS Route Designation #**      —

**Documented By:**      Lynda Wu  
**Phone:**              (760) 924-3192  
**Alt Phone:**         —

**Date:** 9/13/06  
**Email:** lynda.wu@verizon.net

**GENERAL**

Summer Use ☐ Y  
Winter Use ☐ N  
Urban Limit ☐ N  
Parking ☐ Y  
Public Transport ☐ N  
Signage ☐ Y  
Bathroom ☐ N

**WINTER**

**Backcountry**

General Access Point ☐ N  
Kicker Zone ☐ N  
Ski/Snowboard ☐ N  
Ski/Snowboard Access ☐ N  
Ski/Snowboard Egress ☐ N

**Biathlon**

**Dog Sledding**

**Ice Climbing**

**Ice Fishing**

**Ice Skating**

**MMSA**

Access Point ☐ N  
Egress Point ☐ N

**Nordic**

Groomed, Fee Area ☐ N  
Groomed, Public ☐ N  
Ungroomed, Public ☐ N

**Pets**

Area ☐ N  
Walking ☐ N

**Snowmachine**

Trail ☐ N  
Open Area ☐ N

**Snowplay**

Fee Area ☐ N  
Public ☐ N

**Snowshoe**

Trail ☐ N  
Open Area ☐ N

**Vistas**

**Winter Camping**

**Winter Hiking/Walking**

Groomed ☐ N  
4-Season ☐ N

**Workforce**

**SUMMER**

**Automobiles**

☐ N

**Backcountry**

General Access Point ☐ N

**Biking**

Unpaved ☐ Y  
Paved ☐ N  
Road ☐ N

**Birding**

**Boating Access**

Motor ☐ N  
Non-Motor ☐ N

**Bouldering**

**Bow Hunting**

**Camping**

Tent ☐ N  
RV ☐ N

**Caving**

**Climbing**

**Equestrian**

Commercial Packing ☐ N

Packing ☐ N

Trail Riding ☐ N

Commercial Trail Riding ☐ N

**Fall Color Viewing**

**Fishing**

Lakes from Shore ☐ N  
Streams/Creeks ☐ N

**Frisbee Golf**

**Hiking/Walking**

Paved ☐ N  
Unpaved ☐ Y

**OHV**

ATV ☐ N  
Motorcycle ☐ N

**Pets**

Area ☐ N  
Walking ☐ Y

**Running**

Cross-Country ☐ Y  
Trail ☐ Y

**Swimming Access**

**Vistas**

**Wildflowers**

**Workforce**

**NOTES:**

Parking very limited, shoulder only and yielding to snow removal



**Photo #1 Notes**

Site photo



**Photo #2 Notes**

Signage photo



**Photo #3 Notes**

Site photo



**Photo #4 Notes**

Site photo

<b>New MLTPA #</b>	<b>0071</b>
<b>Old MLTPA #</b>	<b>71</b>

**POINT NAME**      **Scenic Loop at Hwy. 395**

**New MLTPA #**

**0072**

**Old MLTPA #**

**72**

**Point Location**      West side of Hwy. 395, both north and south of Scenic Loop

**USFS Route Designation #**      —

**Documented By:**      Lynda Wu

**Date:** 9/12/06

**Phone:**      (760) 924-3192

**Email:** lynda.wu@verizon.net

**Alt Phone:**      —

**GENERAL**

Summer Use ☒  
Winter Use ☒  
Urban Limit ☒  
Parking ☒  
Public Transport ☒  
Signage ☒  
Bathroom ☒

**WINTER**

**Backcountry**

General Access Point ☒  
Kicker Zone ☒  
Ski/Snowboard ☒  
Ski/Snowboard Access ☒  
Ski/Snowboard Egress ☒

**Biathlon**

☒

**Dog Sledding** ☒

**Ice Climbing** ☒

**Ice Fishing** ☒

**Ice Skating** ☒

**MMSA**

Access Point ☒

Egress Point ☒

**Nordic**

Groomed, Fee Area ☒

Groomed, Public ☒

Ungroomed, Public ☒

**Pets**

Area ☒

Walking ☒

**Snowmachine**

Trail ☒

Open Area ☒

**Snowplay**

Fee Area ☒

Public ☒

**Snowshoe**

Trail ☒

Open Area ☒

**Vistas**

☒

**Winter Camping** ☒

**Winter Hiking/Walking** ☒

Groomed ☒

4-Season ☒

**Workforce** ☒

**SUMMER**

**Automobiles** ☒

**Backcountry**

General Access Point ☒

**Biking**

Unpaved ☒

Paved ☒

Road ☒

**Birding**

**Boating Access**

Motor ☒

Non-Motor ☒

**Bouldering**

☒

**Bow Hunting**

☒

**Camping**

Tent ☒

RV ☒

**Caving**

☒

**Climbing**

☒

**Equestrian**

Commercial Packing ☒

Packing ☒

Trail Riding ☒

Commercial Trail Riding ☒

**Fall Color Viewing**

☒

**Fishing**

Lakes from Shore ☒

Streams/Creeks ☒

**Frisbee Golf**

☒

**Hiking/Walking**

Paved ☒

Unpaved ☒

**OHV**

ATV ☒

Motorcycle ☒

**Pets**

Area ☒

Walking ☒

**Running**

Cross-Country ☒

Trail ☒

**Swimming Access**

☒

**Vistas** ☒

**Wildflowers** ☒

**Workforce** ☒

**NOTES:**

Limited signage  
Parking is unpaved  
Main portal into town



**Photo #1 Notes**  
Condition photo



**Photo #2 Notes**  
Site photo



**Photo #3 Notes**  
Site photo



**Photo #4 Notes**  
Condition photo

<b>New MLTPA #</b>	<b>0072</b>
<b>Old MLTPA #</b>	<b>72</b>

**POINT NAME** USFS roads west of Scenic Loop**New MLTPA #****0073****Old MLTPA #****73****Point Location** USFS roads west of Scenic Loop**USFS Route Designation #** 2S29**Documented By:** Lynda Wu**Date:** 9/12/06**Phone:** (760) 924-3192**Email:** lynda.wu@verizon.net**Alt Phone:** —**GENERAL**

Summer Use ☐ Y  
Winter Use ☐ Y  
Urban Limit ☐ N  
Parking ☐ Y  
Public Transport ☐ N  
Signage ☐ N  
Bathroom ☐ N

**WINTER****Backcountry**

General Access Point ☐ Y  
Kicker Zone ☐ N  
Ski/Snowboard ☐ N  
Ski/Snowboard Access ☐ N  
Ski/Snowboard Egress ☐ N

**Biathlon****Dog Sledding****Ice Climbing****Ice Fishing****Ice Skating****MMSA**

Access Point ☐ N  
Egress Point ☐ N

**Nordic**

Groomed, Fee Area ☐ N  
Groomed, Public ☐ N  
Ungroomed, Public ☐ Y

**Pets**

Area ☐ Y  
Walking ☐ Y

**Snowmachine**

Trail ☐ Y  
Open Area ☐ Y

**Snowplay**

Fee Area ☐ N  
Public ☐ N

**Snowshoe**

Trail ☐ Y  
Open Area ☐ Y

**Vistas****Winter Camping****Winter Hiking/Walking**

Groomed ☐ N  
4-Season ☐ Y

**Workforce****SUMMER****Automobiles**☐ Y**Backcountry**

General Access Point ☐ Y

**Biking**

Unpaved ☐ Y  
Paved ☐ N  
Road ☐ N  
☐ N

**Birding****Boating Access**

Motor ☐ N  
Non-Motor ☐ N

**Bouldering****Bow Hunting****Camping**

Tent ☐ Y  
RV ☐ N

**Caving****Climbing****Equestrian**

Commercial Packing ☐ N

Packing ☐ N

Trail Riding ☐ Y

Commercial Trail Riding ☐ N

**Fall Color Viewing****Fishing**

Lakes from Shore ☐ N  
Streams/Creeks ☐ N

**Frisbee Golf****Hiking/Walking**

Paved ☐ N  
Unpaved ☐ Y

**OHV**

ATV ☐ Y  
Motorcycle ☐ Y

**Pets**

Area ☐ Y  
Walking ☐ Y

**Running**

Cross-Country ☐ Y  
Trail ☐ Y

**Swimming Access****Vistas****Wildflowers****Workforce****NOTES:**

No signage whatsoever

Approximately half-mile west of Hwy. 395; several possible locations/entry points, all unmarked  
Asphalt in poor condition





**Photo #1 Notes**

Site photo



**Photo #2 Notes**

Signage photo



**Photo #3 Notes**

Site photo



**Photo #4 Notes**

Signage photo

<b>New MLTPA #</b>	<b>0073</b>
<b>Old MLTPA #</b>	<b>73</b>



**POINT NAME** Inyo Craters trailhead parking lot **New MLTPA #** 0074  
**Old MLTPA #** 74  
**Point Location** Inyo Craters trailhead parking lot

**USFS Route Designation #** —

**Documented By:** Lynda Wu  
**Phone:** (760) 924-3192  
**Alt Phone:** —

**Date:** 9/13/06  
**Email:** lynda.wu@verizon.net

**GENERAL**

Summer Use **Y**  
Winter Use **N**  
Urban Limit **N**  
Parking **Y**  
Public Transport **N**  
Signage **Y**  
Bathroom **Y**

**WINTER**

**Backcountry**

General Access Point **N**  
Kicker Zone **N**  
Ski/Snowboard **N**  
Ski/Snowboard Access **N**  
Ski/Snowboard Egress **N**

**Biathlon**

**Dog Sledding**

**Ice Climbing**

**Ice Fishing**

**Ice Skating**

**MMSA**

Access Point **N**  
Egress Point **N**

**Nordic**

Groomed, Fee Area **N**  
Groomed, Public **N**  
Ungroomed, Public **N**

**Pets**

Area **N**  
Walking **N**

**Snowmachine**

Trail **N**  
Open Area **N**

**Snowplay**

Fee Area **N**  
Public **N**

**Snowshoe**

Trail **N**  
Open Area **N**

**Vistas**

**Winter Camping**

**Winter Hiking/Walking**

Groomed **N**  
4-Season **N**

**Workforce**

**SUMMER**

**Automobiles**

**N**

**Backcountry**

General Access Point **Y**

**Biking**

Unpaved **Y**  
Paved **N**  
Road **N**

**Birding**

**Boating Access**

Motor **N**  
Non-Motor **N**

**Bouldering**

**Bow Hunting**

**Camping**

Tent **Y**  
RV **N**

**Caving**

**Climbing**

**Equestrian**

Commercial Packing **N**  
Packing **N**  
Trail Riding **Y**  
Commercial Trail Riding **N**

**Fall Color Viewing**

**Fishing**

Lakes from Shore **N**  
Streams/Creeks **N**

**Frisbee Golf**

**Hiking/Walking**

Paved **N**  
Unpaved **Y**

**OHV**

ATV **Y**  
Motorcycle **Y**

**Pets**

Area **Y**  
Walking **Y**

**Running**

Cross-Country **N**  
Trail **Y**

**Swimming Access**

**Vistas**

**Wildflowers**

**Workforce**

**NOTES:**

Minimal signage for Inyo Craters on dirt road to lot; none at entrance from Scenic Loop  
Orange, red, "B", "C" and "H" signs along road to lot for snowmobiles, XC ski  
Ample parking at lot (unpaved)



#### Photo #1 Notes

Signage photo



#### Photo #2 Notes

Signage photo



#### Photo #3 Notes

Site photo



#### Photo #4 Notes

Site photo

<b>New MLTPA #</b>	<b>0074</b>
<b>Old MLTPA #</b>	<b>74</b>

**POINT NAME** Eastern terminus of Panorama  
Vista trail at Old Mammoth Rd.

**New MLTPA #**  
**Old MLTPA #**

**0075**  
**75**

**Point Location** Eastern terminus of Panorama Vista trail at  
Old Mammoth Rd.

**USFS Route Designation #** —

**Documented By:** Randy Hall  
**Phone:** (760) 934-2400  
**Alt Phone:** —

**Date:** 9/4/06  
**Email:** randyphotos@hotmail.com

**GENERAL**

Summer Use ☐ Y  
Winter Use ☐ N  
Urban Limit ☐ N  
Parking ☐ Y  
Public Transport ☐ N  
Signage ☐ Y  
Bathroom ☐ N

**SUMMER**

**Automobiles** ☐ N  
**Backcountry**  
General Access Point ☐ N  
**Biking**  
Unpaved ☐ Y  
Paved ☐ N  
Road ☐ N

**WINTER**

**Backcountry**

General Access Point ☐ N  
Kicker Zone ☐ N  
Ski/Snowboard ☐ N  
Ski/Snowboard Access ☐ N  
Ski/Snowboard Egress ☐ N

**Birding**

**Boating Access**

Motor ☐ N  
Non-Motor ☐ N

**Bouldering**

**Bow Hunting**

**Camping**

Tent ☐ N  
RV ☐ N

**Biathlon**

**Dog Sledding**

**Ice Climbing**

**Ice Fishing**

**Ice Skating**

**MMSA**

Access Point ☐ N  
Egress Point ☐ N

**Caving**

**Climbing**

**Equestrian**

Commercial Packing ☐ N

Packing ☐ N

Trail Riding ☐ Y

Commercial Trail Riding ☐ N

**Fall Color Viewing**

**Fishing**

Lakes from Shore ☐ N

Streams/Creeks ☐ N

**Pets**

Area ☐ N

Walking ☐ N

**Frisbee Golf**

**Hiking/Walking**

Paved ☐ N

Unpaved ☐ Y

**Snowmachine**

Trail ☐ N

Open Area ☐ N

**OHV**

ATV ☐ N

Motorcycle ☐ N

**Snowplay**

Fee Area ☐ N

Public ☐ N

**Pets**

Area ☐ Y

Walking ☐ Y

**Snowshoe**

Trail ☐ N

Open Area ☐ N

**Running**

Cross-Country ☐ Y

Trail ☐ Y

**Vistas**

**Winter Camping**

**Winter Hiking/Walking**

Groomed ☐ N

4-Season ☐ N

**Swimming Access**

**Vistas**

**Wildflowers**

**Workforce**

**Workforce**

**NOTES:**

Need link between this and the start of the Mammoth Rock Trail

gps N37 37.123

W118 59.741



**Photo #1 Notes**

Site photo



**Photo #2 Notes**

Site photo



**Photo #3 Notes**

Signage photo



**Photo #4 Notes**

Condition photo

<b>New MLTPA #</b>	<b>0075</b>
<b>Old MLTPA #</b>	<b>75</b>

**POINT NAME**      **Southwestern terminus of Mill St.**      **New MLTPA #**      **0078**  
**Old MLTPA #**      **78**  
**Point Location**      Southwestern terminus of Mill St.

**USFS Route Designation #**      —

**Documented By:**      Evie Werthmann  
**Phone:**      (760) 924-9191  
**Alt Phone:**

**Date:** 10/9/06  
**Email:** epwerth15@aol.com

**GENERAL**

Summer Use ☐ Y  
Winter Use ☐ N  
Urban Limit ☐ N  
Parking ☐ N  
Public Transport ☐ N  
Signage ☐ N  
Bathroom ☐ N

**WINTER**

**Backcountry**

General Access Point ☐ N  
Kicker Zone ☐ N  
Ski/Snowboard ☐ N  
Ski/Snowboard Access ☐ N  
Ski/Snowboard Egress ☐ N

**Biathlon**

**Dog Sledding**

**Ice Climbing**

**Ice Fishing**

**Ice Skating**

**MMSA**

Access Point ☐ N  
Egress Point ☐ N

**Nordic**

Groomed, Fee Area ☐ N  
Groomed, Public ☐ N  
Ungroomed, Public ☐ N

**Pets**

Area ☐ N  
Walking ☐ N

**Snowmachine**

Trail ☐ N  
Open Area ☐ N

**Snowplay**

Fee Area ☐ N  
Public ☐ N

**Snowshoe**

Trail ☐ N  
Open Area ☐ N

**Vistas**

**Winter Camping**

**Winter Hiking/Walking**

Groomed ☐ N  
4-Season ☐ N

**Workforce**

**SUMMER**

**Automobiles**

☐ N

**Backcountry**

General Access Point ☐ N

**Biking**

Unpaved ☐ Y  
Paved ☐ N  
Road ☐ N

**Birding**

**Boating Access**

Motor ☐ N  
Non-Motor ☐ N

**Bouldering**

**Bow Hunting**

**Camping**

Tent ☐ N  
RV ☐ N

**Caving**

**Climbing**

**Equestrian**

Commercial Packing ☐ N  
Packing ☐ N  
Trail Riding ☐ Y  
Commercial Trail Riding ☐ N

**Fall Color Viewing**

**Fishing**

Lakes from Shore ☐ N  
Streams/Creeks ☐ N

**Frisbee Golf**

**Hiking/Walking**

Paved ☐ N  
Unpaved ☐ Y

**OHV**

ATV ☐ N  
Motorcycle ☐ N

**Pets**

Area ☐ Y  
Walking ☐ Y

**Running**

Cross-Country ☐ Y  
Trail ☐ Y

**Swimming Access**

**Vistas**

**Wildflowers**

**Workforce**

**NOTES:**

Home being built at the end of Mill St.



**Photo #1 Notes**

Site photo



**Photo #2 Notes**

Signage photo



**Photo #3 Notes**

Site photo



**Photo #4 Notes**

Site photo

**New MLTPA #**  
**Old MLTPA #**

**0078**  
**78**

**POINT NAME**      **Intersection of Minaret Rd. and Meadow Ln., north side**

**New MLTPA #**  
**Old MLTPA #**

**0079**  
**79**

**Point Location**      Intersection of Minaret Rd. and Meadow Ln., north side

**USFS Route Designation #**      —

**Documented By:** Pete Beck  
**Phone:** (760) 934-9332  
**Alt Phone:** —

**Date:** 9/3/06  
**Email:** ffpbeck@yahoo.com

**GENERAL**

Summer Use **Y**  
Winter Use **N**  
Urban Limit **N**  
Parking **Y**  
Public Transport **N**  
Signage **N**  
Bathroom **N**

**WINTER**

**Backcountry**

General Access Point **N**  
Kicker Zone **N**  
Ski/Snowboard **N**  
Ski/Snowboard Access **N**  
Ski/Snowboard Egress **N**

**Biathlon**

**Dog Sledding**

**Ice Climbing**

**Ice Fishing**

**Ice Skating**

**MMSA**

Access Point **N**  
Egress Point **N**

**Nordic**

Groomed, Fee Area **N**  
Groomed, Public **N**  
Ungroomed, Public **N**

**Pets**

Area **N**  
Walking **N**

**Snowmachine**

Trail **N**  
Open Area **N**

**Snowplay**

Fee Area **N**  
Public **N**

**Snowshoe**

Trail **N**  
Open Area **N**

**Vistas**

**Winter Camping**

**Winter Hiking/Walking**

Groomed **N**  
4-Season **N**

**Workforce**

**SUMMER**

**Automobiles**

**N**

**Backcountry**

General Access Point **N**

**Biking**

Unpaved **N**  
Paved **N**  
Road **N**  
**N**

**Birding**

**Boating Access**

Motor **N**  
Non-Motor **N**

**Bouldering**

**Bow Hunting**

**Camping**

Tent **N**  
RV **N**

**Caving**

**Climbing**

**Equestrian**

Commercial Packing **N**

Packing **N**

Trail Riding **N**

Commercial Trail Riding **N**

**Fall Color Viewing**

**Fishing**

Lakes from Shore **N**  
Streams/Creeks **Y**

**Frisbee Golf**

**Hiking/Walking**

Paved **N**  
Unpaved **Y**

**OHV**

ATV **N**  
Motorcycle **N**

**Pets**

Area **N**  
Walking **N**

**Running**

Cross-Country **N**  
Trail **Y**

**Swimming Access**

**Vistas**

**Wildflowers**

**Workforce**

**NOTES:**

Limited parking at side of road  
Posted as private property





**Photo #1 Notes**

Site photo



**Photo #2 Notes**

Site photo



**Photo #3 Notes**

Site photo



**Photo #4 Notes**

Signage photo

**New MLTPA #**

**0079**

**Old MLTPA #**

**79**

**POINT NAME**      **Mammoth Pass Trail at Horseshoe Lake**      **New MLTPA #**      **0080**  
**Old MLTPA #**      **80**  
**Point Location**      Mammoth Pass trail at Horseshoe Lake

**USFS Route Designation #**      —

**Documented By:**      Randy Hall/Devin Pace  
**Phone:**      (760) 934-5204  
**Alt Phone:**      —

**Date:** 9/2/06  
**Email:** randyphotos@hotmail.com

**GENERAL**

Summer Use ☒  
Winter Use ☒  
Urban Limit ☒  
Parking ☒  
Public Transport ☒  
Signage ☒  
Bathroom ☒

**WINTER**

**Backcountry**

General Access Point ☒  
Kicker Zone ☒  
Ski/Snowboard ☒  
Ski/Snowboard Access ☒  
Ski/Snowboard Egress ☒

**Biathlon**

**Dog Sledding**

**Ice Climbing**

**Ice Fishing**

**Ice Skating**

**MMSA**

Access Point ☒  
Egress Point ☒

**Nordic**

Groomed, Fee Area ☒  
Groomed, Public ☒  
Ungroomed, Public ☒

**Pets**

Area ☒  
Walking ☒

**Snowmachine**

Trail ☒  
Open Area ☒

**Snowplay**

Fee Area ☒  
Public ☒

**Snowshoe**

Trail ☒  
Open Area ☒

**Vistas**

**Winter Camping**

**Winter Hiking/Walking**

Groomed ☒  
4-Season ☒

**Workforce**

**SUMMER**

**Automobiles**

☒

**Backcountry**

General Access Point ☒

**Biking**

Unpaved ☒  
Paved ☒  
Road ☒

**Birding**

**Boating Access**

Motor ☒  
Non-Motor ☒

**Bouldering**

**Bow Hunting**

**Camping**

Tent ☒  
RV ☒

**Caving**

**Climbing**

**Equestrian**

Commercial Packing ☒  
Packing ☒  
Trail Riding ☒  
Commercial Trail Riding ☒

**Fall Color Viewing**

**Fishing**

Lakes from Shore ☒  
Streams/Creeks ☒

**Frisbee Golf**

**Hiking/Walking**

Paved ☒  
Unpaved ☒

**OHV**

ATV ☒  
Motorcycle ☒

**Pets**

Area ☒  
Walking ☒

**Running**

Cross-Country ☒  
Trail ☒

**Swimming Access**

**Vistas**

**Wildflowers**

**Workforce**

**NOTES:**

Parking for 50+ vehicles  
Many "Danger! CO2" signs  
Lots of bathrooms

Access Mammoth Crest for climbing, according to "Mammoth Area Rock Climbs" by Marty Lewis and John Moynier  
Access to McLeod Lake Trail, PCT, wilderness areas



#### Photo #1 Notes

Site photo



#### Photo #2 Notes

Site photo



#### Photo #3 Notes

Signage photo



#### Photo #4 Notes

Signage photo

<b>New MLTPA #</b>	<b>0080</b>
<b>Old MLTPA #</b>	<b>80</b>

**POINT NAME** Horseshoe Lake trail

**New MLTPA #**

**0081**

**Old MLTPA #**

**81**

**Point Location** Horseshoe Lake

**USFS Route Designation #** —

**Documented By:** Randy Hall/Devin Pace

**Date:** 9/2/06

**Phone:** (760) 934-5204

**Email:** randyphotos@hotmail.com

**Alt Phone:** —

**GENERAL**

Summer Use ☐ Y  
Winter Use ☐ N  
Urban Limit ☐ N

Parking ☐ Y  
Public Transport ☐ N  
Signage ☐ Y  
Bathroom ☐ Y

**WINTER**

**Backcountry**

General Access Point ☐ N  
Kicker Zone ☐ N  
Ski/Snowboard ☐ N  
Ski/Snowboard Access ☐ N  
Ski/Snowboard Egress ☐ N

**Biathlon**

**Dog Sledding**

**Ice Climbing**

**Ice Fishing**

**Ice Skating**

**MMSA**

Access Point ☐ N  
Egress Point ☐ N

**Nordic**

Groomed, Fee Area ☐ N  
Groomed, Public ☐ N  
Ungroomed, Public ☐ N

**Pets**

Area ☐ N  
Walking ☐ N

**Snowmachine**

Trail ☐ N  
Open Area ☐ N

**Snowplay**

Fee Area ☐ N  
Public ☐ N

**Snowshoe**

Trail ☐ N  
Open Area ☐ N

**Vistas**

**Winter Camping**

**Winter Hiking/Walking**

Groomed ☐ N  
4-Season ☐ N

**Workforce**

☐ N

**SUMMER**

**Automobiles**

☐ N

**Backcountry**

General Access Point ☐ Y

**Biking**

Unpaved ☐ Y  
Paved ☐ N  
Road ☐ N  
☐ Y

**Birding**

**Boating Access**

Motor ☐ N  
Non-Motor ☐ Y

**Bouldering**

**Bow Hunting**

☐ N

**Camping**

Tent ☐ Y  
RV ☐ N

**Caving**

**Climbing**

☐ N

**Equestrian**

Commercial Packing ☐ N

Packing ☐ N

Trail Riding ☐ N

Commercial Trail Riding ☐ N

**Fall Color Viewing**

☐ Y

**Fishing**

Lakes from Shore ☐ Y  
Streams/Creeks ☐ N

**Frisbee Golf**

☐ N

**Hiking/Walking**

Paved ☐ N  
Unpaved ☐ Y

**OHV**

ATV ☐ N  
Motorcycle ☐ N

**Pets**

Area ☐ Y  
Walking ☐ Y

**Running**

Cross-Country ☐ Y  
Trail ☐ Y

**Swimming Access**

☐ Y

**Vistas**

☐ Y

**Wildflowers**

☐ Y

**Workforce**

☐ N

**NOTES:**

Limited signage  
Access to Horseshoe Lake Trail  
gps N37 36.649  
  
W119 01.265




**Photo #1 Notes**

Site photo



**Photo #2 Notes**

Signage photo



**Photo #3 Notes**

Site photo



**Photo #4 Notes**

Site photo

<b>New MLTPA #</b>	<b>0081</b>
<b>Old MLTPA #</b>	<b>81</b>

**POINT NAME**      **Horseshoe Lake trail linkup to  
Lake Mamie trailhead**

**New MLTPA #**  
**Old MLTPA #**

**0082**  
**82**

**Point Location**      Lake Mary Rd., west of Lake Mamie

**USFS Route Designation #**      —

**Documented By:**      Randy Hall/Devin Pace  
**Phone:**              (760) 934-5204  
**Alt Phone:**          —

**Date:** 9/2/06  
**Email:** randyphotos@hotmail.com

**GENERAL**

Summer Use ☐ Y  
Winter Use ☐ N  
Urban Limit ☐ N  
Parking ☐ Y  
Public Transport ☐ N  
Signage ☐ Y  
Bathroom ☐ N

**SUMMER**

**Automobiles** ☐ N  
**Backcountry**  
General Access Point ☐ Y  
**Biking**  
Unpaved ☐ Y  
Paved ☐ N  
Road ☐ N  
**Birding** ☐ Y

**NOTES:**

Horseshoe singletrack access for bikes  
Limited parking in pullout  
Left: around Lake Mamie  
Straight: Backside of Horseshoe  
Right: Front side of Horseshoe  
Limited signage

**WINTER**

**Backcountry**

General Access Point ☐ N  
Kicker Zone ☐ N  
Ski/Snowboard ☐ N  
Ski/Snowboard Access ☐ N  
Ski/Snowboard Egress ☐ N

**Boating Access**

Motor ☐ N  
Non-Motor ☐ N

**Biathlon**

**Dog Sledding** ☐ N  
**Ice Climbing** ☐ N  
**Ice Fishing** ☐ N  
**Ice Skating** ☐ N

**Bouldering** ☐ N  
**Bow Hunting** ☐ N  
**Camping**

Tent ☐ N  
RV ☐ N

**MMSA**

Access Point ☐ N  
Egress Point ☐ N

**Caving** ☐ N  
**Climbing** ☐ N

**Equestrian**

Commercial Packing ☐ N  
Packing ☐ N  
Trail Riding ☐ N  
Commercial Trail Riding ☐ N  
**Fall Color Viewing** ☐ Y

**Nordic**

Groomed, Fee Area ☐ N  
Groomed, Public ☐ N  
Ungroomed, Public ☐ N

**Fishing**

Lakes from Shore ☐ N  
Streams/Creeks ☐ N

**Pets**

Area ☐ N  
Walking ☐ N

**Frisbee Golf** ☐ N

**Hiking/Walking**

Paved ☐ N  
Unpaved ☐ Y

**Snowmachine**

Trail ☐ N  
Open Area ☐ N

**OHV**

ATV ☐ N  
Motorcycle ☐ N

**Snowplay**

Fee Area ☐ N  
Public ☐ N

**Pets**

Area ☐ Y  
Walking ☐ Y

**Snowshoe**

Trail ☐ N  
Open Area ☐ N

**Running**

Cross-Country ☐ Y  
Trail ☐ Y

**Vistas**

**Winter Camping** ☐ N

**Swimming Access** ☐ Y

**Winter Hiking/Walking**

Groomed ☐ N  
4-Season ☐ N

**Vistas** ☐ Y

**Wildflowers** ☐ Y

**Workforce** ☐ N

**Workforce** ☐ N

gps              N37 36.703

W119 00.777





**Photo #1 Notes**

Site photo



**Photo #2 Notes**

Site photo



**Photo #3 Notes**

Signage photo



**Photo #4 Notes**

Site photo

<b>New MLTPA #</b>	<b>0082</b>
<b>Old MLTPA #</b>	<b>82</b>



**POINT NAME**      **Trail west of Lake Mamie, south of Lake Mary Rd.**      **New MLTPA #**      **0083**  
**Old MLTPA #**      **83**

**Point Location**      Trail west of Lake Mamie, south of Lake Mary Rd.

**USFS Route Designation #**      —

**Documented By:**      Randy Hall/Devin Pace  
**Phone:**      (760) 934-5204  
**Alt Phone:**      —

**Date:** 9/2/06  
**Email:** randyphotos@hotmail.com

**GENERAL**

Summer Use ☒ Y  
Winter Use ☒ N  
Urban Limit ☒ N  
Parking ☒ Y  
Public Transport ☒ N  
Signage ☒ Y  
Bathroom ☒ Y

**WINTER**

**Backcountry**

General Access Point ☒ N  
Kicker Zone ☒ N  
Ski/Snowboard ☒ N  
Ski/Snowboard Access ☒ N  
Ski/Snowboard Egress ☒ N

**Biathlon**

**Dog Sledding**

**Ice Climbing**

**Ice Fishing**

**Ice Skating**

**MMSA**

Access Point ☒ N  
Egress Point ☒ N

**Nordic**

Groomed, Fee Area ☒ N  
Groomed, Public ☒ N  
Ungroomed, Public ☒ N

**Pets**

Area ☒ N  
Walking ☒ N

**Snowmachine**

Trail ☒ N  
Open Area ☒ N

**Snowplay**

Fee Area ☒ N  
Public ☒ N

**Snowshoe**

Trail ☒ N  
Open Area ☒ N

**Vistas**

**Winter Camping**

**Winter Hiking/Walking**

Groomed ☒ N  
4-Season ☒ N

**Workforce**

☒ N

**SUMMER**

**Automobiles**

☒ N

**Backcountry**

General Access Point ☒ Y

**Biking**

Unpaved ☒ Y

Paved ☒ N

Road ☒ N

☒ Y

**Birding**

**Boating Access**

Motor ☒ N

Non-Motor ☒ Y

**Bouldering**

**Bow Hunting**

☒ N

**Camping**

Tent ☒ N

RV ☒ N

**Caving**

**Climbing**

☒ N

**Equestrian**

Commercial Packing ☒ Y

Packing ☒ Y

Trail Riding ☒ Y

Commercial Trail Riding ☒ Y

**Fall Color Viewing**

**Fishing**

Lakes from Shore ☒ Y

Streams/Creeks ☒ Y

**Frisbee Golf**

☒ N

**Hiking/Walking**

Paved ☒ N

Unpaved ☒ Y

**OHV**

ATV ☒ N

Motorcycle ☒ N

**Pets**

Area ☒ Y

Walking ☒ Y

**Running**

Cross-Country ☒ Y

Trail ☒ Y

**Swimming Access**

☒ Y

**Vistas**

☒ Y

**Wildflowers**

☒ Y

**Workforce**

☒ N

**NOTES:**

Limited access north of road  
Access south around Lake Mamie  
Limited parking area

gps      N37 36.639

W119 00.652



**Photo #1 Notes**

Site photo




**Photo #2 Notes**

Site photo



**Photo #3 Notes**

Site photo



**Photo #4 Notes**

Site photo

<b>New MLTPA #</b>	<b>0083</b>
<b>Old MLTPA #</b>	<b>83</b>

**POINT NAME**      **Trail east of Lake Mamie at Wild Yrie Lodge**

**New MLTPA #**  
**Old MLTPA #**

**0084**  
**84**

**Point Location**

Trail east of Lake Mamie at Wild Yrie Lodge

**USFS Route Designation #**      —

**Documented By:** Randy Hall/Devin Pace  
**Phone:** (760) 934-5204  
**Alt Phone:** —

**Date:** 9/2/06  
**Email:** randyphotos@hotmail.com

**GENERAL**

Summer Use ☐ Y  
Winter Use ☐ N  
Urban Limit ☐ N  
Parking ☐ N  
Public Transport ☐ N  
Signage ☐ N  
Bathroom ☐ N

**WINTER**

**Backcountry**

General Access Point ☐ N  
Kicker Zone ☐ N  
Ski/Snowboard ☐ N  
Ski/Snowboard Access ☐ N  
Ski/Snowboard Egress ☐ N

**Biathlon**

**Dog Sledding**

**Ice Climbing**

**Ice Fishing**

**Ice Skating**

**MMSA**

Access Point ☐ N  
Egress Point ☐ N

**Nordic**

Groomed, Fee Area ☐ N  
Groomed, Public ☐ N  
Ungroomed, Public ☐ N

**Pets**

Area ☐ N  
Walking ☐ N

**Snowmachine**

Trail ☐ N  
Open Area ☐ N

**Snowplay**

Fee Area ☐ N  
Public ☐ N

**Snowshoe**

Trail ☐ N  
Open Area ☐ N

**Vistas**

**Winter Camping**

**Winter Hiking/Walking**

Groomed ☐ N  
4-Season ☐ N

**Workforce**

☐ N

**SUMMER**

**Automobiles**

☐ N

**Backcountry**

General Access Point ☐ N

**Biking**

Unpaved ☐ N

Paved ☐ N

Road ☐ N

☐ Y

**Birding**

**Boating Access**

Motor ☐ N

Non-Motor ☐ N

**Bouldering**

**Bow Hunting**

☐ N

**Camping**

Tent ☐ N

RV ☐ N

**Caving**

**Climbing**

☐ N

**Equestrian**

Commercial Packing ☐ N

Packing ☐ N

Trail Riding ☐ N

Commercial Trail Riding ☐ N

**Fall Color Viewing**

☐ Y

**Fishing**

Lakes from Shore ☐ Y

Streams/Creeks ☐ N

**Frisbee Golf**

☐ N

**Hiking/Walking**

Paved ☐ N

Unpaved ☐ Y

**OHV**

ATV ☐ N

Motorcycle ☐ N

**Pets**

Area ☐ Y

Walking ☐ Y

**Running**

Cross-Country ☐ Y

Trail ☐ Y

**Swimming Access**

☐ Y

**Vistas**

☐ Y

**Wildflowers**

☐ Y

**Workforce**

☐ N

**NOTES:**

Crosswalk on road for horse crossing 1/8-mi. east on Lake Mary Rd.

gps      N37 36.577

W119 00.567



**Photo #1 Notes**

Site photo




**Photo #2 Notes**

Site photo



**Photo #3 Notes**

Site photo



**Photo #4 Notes**

Site photo

<b>New MLTPA #</b>	<b>0084</b>
<b>Old MLTPA #</b>	<b>84</b>

**POINT NAME** Lake Mamie south-side trail

**New MLTPA #**

**0085**

**Old MLTPA #**

**85**

**Point Location**

Trail south of Lake Mamie, west of Lake  
Mary, just north of the road to Lake George

**USFS Route Designation #** —

**Documented By:** Randy Hall/Devin Pace

**Date:** 9/2/06

**Phone:** (760) 934-5204

**Email:** randyphotos@hotmail.com

**Alt Phone:** —

**GENERAL**

Summer Use ☐ Y  
Winter Use ☐ N  
Urban Limit ☐ N  
Parking ☐ N  
Public Transport ☐ N  
Signage ☐ N  
Bathroom ☐ N

**WINTER**

**Backcountry**

General Access Point ☐ N  
Kicker Zone ☐ N  
Ski/Snowboard ☐ N  
Ski/Snowboard Access ☐ N  
Ski/Snowboard Egress ☐ N

**Biathlon**

☐ N

**Dog Sledding**

☐ N

**Ice Climbing**

☐ N

**Ice Fishing**

☐ N

**Ice Skating**

☐ N

**MMSA**

Access Point ☐ N

Egress Point ☐ N

**Nordic**

Groomed, Fee Area ☐ N

Groomed, Public ☐ N

Ungroomed, Public ☐ N

**Pets**

Area ☐ N

Walking ☐ N

**Snowmachine**

Trail ☐ N

Open Area ☐ N

**Snowplay**

Fee Area ☐ N

Public ☐ N

**Snowshoe**

Trail ☐ N

Open Area ☐ N

**Vistas**

**Winter Camping**

**Winter Hiking/Walking**

Groomed ☐ N

4-Season ☐ N

**Workforce**

**SUMMER**

**Automobiles** ☐ N

**Backcountry**

General Access Point ☐ Y

**Biking**

Unpaved ☐ N

Paved ☐ N

Road ☐ N

**Birding** ☐ Y

**Boating Access**

Motor ☐ N

Non-Motor ☐ Y

**Bouldering** ☐ N

**Bow Hunting** ☐ N

**Camping**

Tent ☐ N

RV ☐ N

**Caving** ☐ N

**Climbing** ☐ N

**Equestrian**

Commercial Packing ☐ N

Packing ☐ N

Trail Riding ☐ N

Commercial Trail Riding ☐ N

**Fall Color Viewing** ☐ Y

**Fishing**

Lakes from Shore ☐ Y

Streams/Creeks ☐ N

**Frisbee Golf** ☐ N

**Hiking/Walking**

Paved ☐ N

Unpaved ☐ Y

**OHV**

ATV ☐ N

Motorcycle ☐ N

**Pets**

Area ☐ Y

Walking ☐ Y

**Running**

Cross-Country ☐ Y

Trail ☐ Y

**Swimming Access** ☐ Y

**Vistas** ☐ Y

**Wildflowers** ☐ Y

**Workforce** ☐ N

**NOTES:**

Insufficient parking  
Numerous "false" access points; not one defined trail  
Limited signage  
NO MTB PER MARK DAVIS



**Photo #1 Notes**

Site photo



**Photo #2 Notes**

Site photo



**Photo #3 Notes**

Site photo



**Photo #4 Notes**

Condition photo

<b>New MLTPA #</b>	<b>0085</b>
<b>Old MLTPA #</b>	<b>85</b>

**POINT NAME**      **Crystal Lake/Mammoth Crest Trail**      **New MLTPA #**  
**Old MLTPA #**

**0086**  
**86**

**Point Location**      Crystal Lake/Mammoth Crest Trail at Lake  
George parking lot

**USFS Route Designation #**      —

**Documented By:**      Randy Hall/Devin Pace  
**Phone:**      (760) 934-5204  
**Alt Phone:**      —

**Date:** 9/2/06  
**Email:** randyphotos@hotmail.com

**GENERAL**

Summer Use ☐ Y  
Winter Use ☐ N  
Urban Limit ☐ N  
Parking ☐ Y  
Public Transport ☐ N  
Signage ☐ Y  
Bathroom ☐ Y

**WINTER**

**Backcountry**

General Access Point ☐ N  
Kicker Zone ☐ N  
Ski/Snowboard ☐ N  
Ski/Snowboard Access ☐ N  
Ski/Snowboard Egress ☐ N

**Biathlon**

**Dog Sledding**

**Ice Climbing**

**Ice Fishing**

**Ice Skating**

**MMSA**

Access Point ☐ N  
Egress Point ☐ N

**Nordic**

Groomed, Fee Area ☐ N  
Groomed, Public ☐ N  
Ungroomed, Public ☐ N

**Pets**

Area ☐ N  
Walking ☐ N

**Snowmachine**

Trail ☐ N  
Open Area ☐ N

**Snowplay**

Fee Area ☐ N  
Public ☐ N

**Snowshoe**

Trail ☐ N  
Open Area ☐ N

**Vistas**

**Winter Camping**

**Winter Hiking/Walking**

Groomed ☐ N  
4-Season ☐ N

**Workforce**

☐ N

**SUMMER**

**Automobiles**

☐ N

**Backcountry**

General Access Point ☐ Y

**Biking**

Unpaved ☐ N  
Paved ☐ N  
Road ☐ Y

**Birding**

**Boating Access**

Motor ☐ Y  
Non-Motor ☐ Y

**Bouldering**

**Bow Hunting**

**Camping**

Tent ☐ Y  
RV ☐ Y  
☐ N  
☐ Y

**Caving**

**Climbing**

**Equestrian**

Commercial Packing ☐ N  
Packing ☐ N  
Trail Riding ☐ N  
Commercial Trail Riding ☐ N

**Fall Color Viewing**

**Fishing**

Lakes from Shore ☐ Y  
Streams/Creeks ☐ N  
☐ N

**Frisbee Golf**

**Hiking/Walking**

Paved ☐ N  
Unpaved ☐ Y

**OHV**

ATV ☐ N  
Motorcycle ☐ N

**Pets**

Area ☐ Y  
Walking ☐ Y

**Running**

Cross-Country ☐ Y  
Trail ☐ Y

**Swimming Access**

**Vistas**

**Wildflowers**

**Workforce**

☐ Y  
☐ Y  
☐ Y  
☐ N

**NOTES:**

50+ parking spaces  
Good signage  
No MTB per Mark Davis  
Accesses Horseshoe Piles: Wavy Gravy Wall, Stream Wall, and Spring Crag, as well as Crystal Crag: Highlands Wall, Kilt Wall, and Schoolboy Butte (climbing), according to "Mammoth Area Rock Climbs" by Marty Lewis and John Moynier





**Photo #1 Notes**

Signage photo



**Photo #2 Notes**

Signage photo



**Photo #3 Notes**

Signage photo



**Photo #4 Notes**

Site photo

<b>New MLTPA #</b>	<b>0086</b>
<b>Old MLTPA #</b>	<b>86</b>

**POINT NAME** TJ Lake/Barrett Lake Trail

**New MLTPA #**

**0087**

**Old MLTPA #**

**87**

**Point Location** TJ Lake/Barrett Lake trail at Lake George  
parking lot

**USFS Route Designation #** —

**Documented By:** Randy Hall/Devin Pace

**Date:** 9/2/06

**Phone:** (760) 934-5204

**Email:** randyphotos@hotmail.com

**Alt Phone:** —

**GENERAL**

Summer Use ☐ Y  
Winter Use ☐ N  
Urban Limit ☐ N  
Parking ☐ Y  
Public Transport ☐ N  
Signage ☐ Y  
Bathroom ☐ Y

**WINTER**

**Backcountry**

General Access Point ☐ N  
Kicker Zone ☐ N  
Ski/Snowboard ☐ N  
Ski/Snowboard Access ☐ N  
Ski/Snowboard Egress ☐ N

**Biathlon**

☐ N

**Dog Sledding** ☐ N

**Ice Climbing** ☐ N

**Ice Fishing** ☐ N

**Ice Skating** ☐ N

**MMSA**

Access Point ☐ N

Egress Point ☐ N

**Nordic**

Groomed, Fee Area ☐ N

Groomed, Public ☐ N

Ungroomed, Public ☐ N

**Pets**

Area ☐ N

Walking ☐ N

**Snowmachine**

Trail ☐ N

Open Area ☐ N

**Snowplay**

Fee Area ☐ N

Public ☐ N

**Snowshoe**

Trail ☐ N

Open Area ☐ N

**Vistas** ☐ N

**Winter Camping** ☐ N

**Winter Hiking/Walking**

Groomed ☐ N

4-Season ☐ N

**Workforce** ☐ N

**SUMMER**

**Automobiles** ☐ N

**Backcountry**

General Access Point ☐ Y

**Biking**

Unpaved ☐ N

Paved ☐ N

Road ☐ N

**Birding** ☐ Y

**Boating Access**

Motor ☐ Y

Non-Motor ☐ Y

**Bouldering** ☐ Y

**Bow Hunting** ☐ N

**Camping**

Tent ☐ Y

RV ☐ Y

**Caving** ☐ N

**Climbing** ☐ Y

**Equestrian**

Commercial Packing ☐ N

Packing ☐ N

Trail Riding ☐ N

Commercial Trail Riding ☐ N

**Fall Color Viewing** ☐ Y

**Fishing**

Lakes from Shore ☐ Y

Streams/Creeks ☐ N

**Frisbee Golf** ☐ N

**Hiking/Walking**

Paved ☐ N

Unpaved ☐ Y

**OHV**

ATV ☐ N

Motorcycle ☐ N

**Pets**

Area ☐ Y

Walking ☐ Y

**Running**

Cross-Country ☐ Y

Trail ☐ Y

**Swimming Access** ☐ Y

**Vistas** ☐ Y

**Wildflowers** ☐ Y

**Workforce** ☐ N

**NOTES:**

Lots of facilities  
No MTB per Mark Davis  
Accesses TJ Swan Cliff and Dike Wall (climbing), according to  
"Mammoth Area Rock Climbs," by Marty Lewis and John  
Moynier




**Photo #1 Notes**

Site photo



**Photo #2 Notes**

Signage photo



**Photo #3 Notes**

Site photo



**Photo #4 Notes**

Signage photo

**New MLTPA #**  
**Old MLTPA #**

**0087**  
**87**

**POINT NAME**      **Emerald Lake trailhead**

**New MLTPA #**

**0088**

**Old MLTPA #**

**88**

**Point Location**      Emerald Lake trailhead at Coldwater

**USFS Route Designation #**      —

**Documented By:**      Randy Hall

**Date:** 9/4/06

**Phone:**      (760) 934-2400

**Email:** randyphotos@hotmail.com

**Alt Phone:**      —

**GENERAL**

Summer Use ☐ Y  
Winter Use ☐ N  
Urban Limit ☐ N  
Parking ☐ Y  
Public Transport ☐ N  
Signage ☐ Y  
Bathroom ☐ Y

**WINTER**

**Backcountry**

General Access Point ☐ N  
Kicker Zone ☐ N  
Ski/Snowboard ☐ N  
Ski/Snowboard Access ☐ N  
Ski/Snowboard Egress ☐ N

**Biathlon**

**Dog Sledding**

**Ice Climbing**

**Ice Fishing**

**Ice Skating**

**MMSA**

Access Point ☐ N  
Egress Point ☐ N

**Nordic**

Groomed, Fee Area ☐ N  
Groomed, Public ☐ N  
Ungroomed, Public ☐ N

**Pets**

Area ☐ N  
Walking ☐ N

**Snowmachine**

Trail ☐ N  
Open Area ☐ N

**Snowplay**

Fee Area ☐ N  
Public ☐ N

**Snowshoe**

Trail ☐ N  
Open Area ☐ N

**Vistas**

**Winter Camping**

**Winter Hiking/Walking**

Groomed ☐ N  
4-Season ☐ N

**Workforce**

**SUMMER**

**Automobiles**

☐ N

**Backcountry**

General Access Point ☐ Y

**Biking**

Unpaved ☐ N  
Paved ☐ N  
Road ☐ N  
☐ Y

**Birding**

**Boating Access**

Motor ☐ N  
Non-Motor ☐ N

**Bouldering**

**Bow Hunting**

**Camping**

Tent ☐ Y  
RV ☐ N

**Caving**

**Climbing**

**Equestrian**

Commercial Packing ☐ N

Packing ☐ N

Trail Riding ☐ N

Commercial Trail Riding ☐ N

**Fall Color Viewing**

**Fishing**

Lakes from Shore ☐ Y  
Streams/Creeks ☐ Y

**Frisbee Golf**

**Hiking/Walking**

Paved ☐ N  
Unpaved ☐ Y

**OHV**

ATV ☐ N  
Motorcycle ☐ N

**Pets**

Area ☐ Y  
Walking ☐ Y

**Running**

Cross-Country ☐ Y  
Trail ☐ Y

**Swimming Access**

**Vistas**

**Wildflowers**

**Workforce**

**NOTES:**

No signage at Lake Mary Rd. exit  
Close to Site #0089; same parking lot  
Accesses PCT and wilderness areas



**Photo #1 Notes**

Signage photo



**Photo #2 Notes**

Signage photo



**Photo #3 Notes**

Site photo



**Photo #4 Notes**

Site photo

**New MLTPA #**  
**Old MLTPA #**

**0088**  
**88**

**POINT NAME** Duck Pass trail

**New MLTPA #**

**0089**

**Old MLTPA #**

**89**

**Point Location** Duck Pass trail at Coldwater

**USFS Route Designation #** —

**Documented By:** Jim Williams  
**Phone:** (760) 924-2991  
**Alt Phone:** —

**Date:** 9/19/06  
**Email:** williamsatwork@hotmail.com

**GENERAL**

Summer Use ☐ Y  
Winter Use ☐ N  
Urban Limit ☐ N  
Parking ☐ Y  
Public Transport ☐ N  
Signage ☐ Y  
Bathroom ☐ Y

**WINTER**

**Backcountry**

General Access Point ☐ N  
Kicker Zone ☐ N  
Ski/Snowboard ☐ N  
Ski/Snowboard Access ☐ N  
Ski/Snowboard Egress ☐ N

**Biathlon**

☐ N

**Dog Sledding**

☐ N

**Ice Climbing**

☐ N

**Ice Fishing**

☐ N

**Ice Skating**

☐ N

**MMSA**

Access Point ☐ N

Egress Point ☐ N

**Nordic**

Groomed, Fee Area ☐ N

Groomed, Public ☐ N

Ungroomed, Public ☐ N

**Pets**

Area ☐ N

Walking ☐ N

**Snowmachine**

Trail ☐ N

Open Area ☐ N

**Snowplay**

Fee Area ☐ N

Public ☐ N

**Snowshoe**

Trail ☐ N

Open Area ☐ N

**Vistas**

☐ N

**Winter Camping**

☐ N

**Winter Hiking/Walking**

Groomed ☐ N

4-Season ☐ N

**Workforce**

☐ N

**SUMMER**

**Automobiles** ☐ N

**Backcountry**

General Access Point ☐ Y

**Biking**

Unpaved ☐ N

Paved ☐ N

Road ☐ N

☐ Y

**Birding**

**Boating Access**

Motor ☐ N

Non-Motor ☐ N

**Bouldering**

**Bow Hunting**

☐ N

**Camping**

Tent ☐ Y

RV ☐ Y

**Caving**

**Climbing**

☐ N

**Equestrian**

Commercial Packing ☐ Y

Packing ☐ Y

Trail Riding ☐ Y

Commercial Trail Riding ☐ Y

**Fall Color Viewing**

**Fishing**

Lakes from Shore ☐ Y

Streams/Creeks ☐ Y

**Frisbee Golf**

☐ N

**Hiking/Walking**

Paved ☐ N

Unpaved ☐ Y

**OHV**

ATV ☐ N

Motorcycle ☐ N

**Pets**

Area ☐ Y

Walking ☐ Y

**Running**

Cross-Country ☐ N

Trail ☐ Y

**Swimming Access**

☐ Y

**Vistas**

☐ Y

**Wildflowers**

☐ Y

**Workforce**

☐ N

**NOTES:**

Paved road and parking lot; restrooms and potable water available at trailhead  
1 mile to Arrowhead Lake; 1.5 miles to Skelton Lake; 2.5 miles to Barney Lake and Red's Lake; 4 miles to Duck Pass  
Accesses PCT and wilderness areas





**Photo #1 Notes**

Signage photo



**Photo #2 Notes**

Signage photo



**Photo #3 Notes**

Signage photo



**Photo #4 Notes**

Site photo

**New MLTPA #**  
**Old MLTPA #**

**0089**  
**89**



**POINT NAME** Heart Lake/Consolidated Mine

**New MLTPA #**

**0090**

**Old MLTPA #**

**90**

**Point Location** Heart Lake/Consolidated Mine trail at  
Coldwater

**USFS Route Designation #** —

**Documented By:** Jim Williams  
**Phone:** (760) 924-2991  
**Alt Phone:** —

**Date:** 9/19/06

**Email:** williamsatwork@hotmail.com

**GENERAL**

Summer Use ☐ Y  
Winter Use ☐ N  
Urban Limit ☐ N  
Parking ☐ Y  
Public Transport ☐ N  
Signage ☐ Y  
Bathroom ☐ Y

**WINTER**

**Backcountry**

General Access Point ☐ N  
Kicker Zone ☐ N  
Ski/Snowboard ☐ N  
Ski/Snowboard Access ☐ N  
Ski/Snowboard Egress ☐ N

**Biathlon**

☐ N

**Dog Sledding**

☐ N

**Ice Climbing**

☐ N

**Ice Fishing**

☐ N

**Ice Skating**

☐ N

**MMSA**

Access Point ☐ N

Egress Point ☐ N

**Nordic**

Groomed, Fee Area ☐ N

Groomed, Public ☐ N

Ungroomed, Public ☐ N

**Pets**

Area ☐ N

Walking ☐ N

**Snowmachine**

Trail ☐ N

Open Area ☐ N

**Snowplay**

Fee Area ☐ N

Public ☐ N

**Snowshoe**

Trail ☐ N

Open Area ☐ N

**Vistas**

☐ N

**Winter Camping**

☐ N

**Winter Hiking/Walking**

Groomed ☐ N

4-Season ☐ N

**Workforce**

☐ N

**SUMMER**

**Automobiles**

☐ N

**Backcountry**

General Access Point ☐ Y

**Biking**

Unpaved ☐ N

Paved ☐ N

Road ☐ N

☐ Y

**Birding**

**Boating Access**

Motor ☐ N

Non-Motor ☐ N

**Bouldering**

☐ N

**Bow Hunting**

☐ N

**Camping**

Tent ☐ Y

RV ☐ Y

**Caving**

☐ N

**Climbing**

☐ N

**Equestrian**

Commercial Packing ☐ Y

Packing ☐ Y

Trail Riding ☐ Y

Commercial Trail Riding ☐ Y

**Fall Color Viewing**

☐ Y

**Fishing**

Lakes from Shore ☐ Y

Streams/Creeks ☐ N

**Frisbee Golf**

☐ N

**Hiking/Walking**

Paved ☐ N

Unpaved ☐ Y

**OHV**

ATV ☐ N

Motorcycle ☐ N

**Pets**

Area ☐ Y

Walking ☐ Y

**Running**

Cross-Country ☐ N

Trail ☐ Y

**Swimming Access**

☐ Y

**Vistas**

☐ Y

**Wildflowers**

☐ Y

**Workforce**

☐ N

**NOTES:**

Paved parking lot with restrooms and potable water



**Photo #1 Notes**

Site photo



**Photo #2 Notes**

Signage photo



**Photo #3 Notes**

Site photo



**Photo #4 Notes**

Signage photo

<b>New MLTPA #</b>	<b>0090</b>
<b>Old MLTPA #</b>	<b>90</b>

**POINT NAME**      **Sherwins Ridge access at Lake Mary Rd.**

**New MLTPA #**  
**Old MLTPA #**

**0091**  
**91**

**Point Location**      Sherwins Ridge access at Lake Mary Rd.

**USFS Route Designation #**      —

**Documented By:**      Randy Hall  
**Phone:**              (760) 934-2400  
**Alt Phone:**         —

**Date:** 9/4/06  
**Email:** randyphotos@hotmail.com

**GENERAL**

Summer Use ☐ Y  
Winter Use ☐ Y  
Urban Limit ☐ N  
Parking ☐ N  
Public Transport ☐ N  
Signage ☐ N  
Bathroom ☐ N

**WINTER**

**Backcountry**

General Access Point ☐ Y  
Kicker Zone ☐ Y  
Ski/Snowboard ☐ Y  
Ski/Snowboard Access ☐ Y  
Ski/Snowboard Egress ☐ N

**Biathlon**

**Dog Sledding**

**Ice Climbing**

**Ice Fishing**

**Ice Skating**

**MMSA**

Access Point ☐ N  
Egress Point ☐ N

**Nordic**

Groomed, Fee Area ☐ N  
Groomed, Public ☐ N  
Ungroomed, Public ☐ N

**Pets**

Area ☐ Y  
Walking ☐ Y

**Snowmachine**

Trail ☐ N  
Open Area ☐ N

**Snowplay**

Fee Area ☐ N  
Public ☐ N

**Snowshoe**

Trail ☐ Y  
Open Area ☐ Y

**Vistas**

**Winter Camping**

**Winter Hiking/Walking**

Groomed ☐ N  
4-Season ☐ Y

**Workforce**

☐ N

**SUMMER**

**Automobiles**

☐ N

**Backcountry**

General Access Point ☐ Y

**Biking**

Unpaved ☐ N  
Paved ☐ N  
Road ☐ N  
Birding ☐ N

**Birding**

**Boating Access**

Motor ☐ N  
Non-Motor ☐ N

**Bouldering**

**Bow Hunting**

☐ Y

**Camping**

Tent ☐ N  
RV ☐ N

**Caving**

**Climbing**

☐ Y

**Equestrian**

Commercial Packing ☐ N  
Packing ☐ N  
Trail Riding ☐ N  
Commercial Trail Riding ☐ N

**Fall Color Viewing**

☐ Y

**Fishing**

Lakes from Shore ☐ N  
Streams/Creeks ☐ N

**Frisbee Golf**

☐ N

**Hiking/Walking**

Paved ☐ N  
Unpaved ☐ Y

**OHV**

ATV ☐ N  
Motorcycle ☐ N

**Pets**

Area ☐ Y  
Walking ☐ Y

**Running**

Cross-Country ☐ N  
Trail ☐ N

**Swimming Access**

☐ N

**Vistas**

☐ Y

**Wildflowers**

☐ Y

**Workforce**

☐ N

**NOTES:**



**Photo #1 Notes**

Site photo



**Photo #2 Notes**

Site photo



**Photo #3 Notes**

Site photo



**Photo #4 Notes**

Site photo

<b>New MLTPA #</b>	<b>0091</b>
<b>Old MLTPA #</b>	<b>91</b>

**POINT NAME**      **Southern terminus of Panorama  
Dome trail at Old Mammoth Rd.**

**New MLTPA #**  
**Old MLTPA #**

**0092**  
**92**

**Point Location**      Southern terminus of Panorama Dome trail  
at Old Mammoth Rd.

**USFS Route Designation #**      —

**Documented By:**      Randy Hall  
**Phone:**              (760) 934-2400  
**Alt Phone:**         —

**Date:** 9/4/06  
**Email:** randyphotos@hotmail.com

**GENERAL**

Summer Use ☐ Y  
Winter Use ☐ Y  
Urban Limit ☐ N  
Parking ☐ N  
Public Transport ☐ N  
Signage ☐ Y  
Bathroom ☐ N

**WINTER**

**Backcountry**

General Access Point ☐ N  
Kicker Zone ☐ Y  
Ski/Snowboard ☐ Y  
Ski/Snowboard Access ☐ N  
Ski/Snowboard Egress ☐ N

**Biathlon**

**Dog Sledding**

**Ice Climbing**

**Ice Fishing**

**Ice Skating**

**MMSA**

Access Point ☐ N  
Egress Point ☐ N

**Nordic**

Groomed, Fee Area ☐ N  
Groomed, Public ☐ N  
Ungroomed, Public ☐ N

**Pets**

Area ☐ Y  
Walking ☐ Y

**Snowmachine**

Trail ☐ N  
Open Area ☐ N

**Snowplay**

Fee Area ☐ N  
Public ☐ Y

**Snowshoe**

Trail ☐ Y  
Open Area ☐ Y

**Vistas**

**Winter Camping**

**Winter Hiking/Walking**

Groomed ☐ N  
4-Season ☐ Y

**Workforce**

☐ N

**SUMMER**

**Automobiles**

☐ N

**Backcountry**

General Access Point ☐ Y

**Biking**

Unpaved ☐ N

Paved ☐ N

Road ☐ N

☐ Y

**Birding**

**Boating Access**

Motor ☐ N

Non-Motor ☐ N

**Bouldering**

**Bow Hunting**

☐ N

**Camping**

Tent ☐ N

RV ☐ N

**Caving**

**Climbing**

☐ N

**Equestrian**

Commercial Packing ☐ N

Packing ☐ N

Trail Riding ☐ N

Commercial Trail Riding ☐ N

**Fall Color Viewing**

☐ Y

**Fishing**

Lakes from Shore ☐ N

Streams/Creeks ☐ N

**Frisbee Golf**

☐ N

**Hiking/Walking**

Paved ☐ N

Unpaved ☐ Y

**OHV**

ATV ☐ N

Motorcycle ☐ N

**Pets**

Area ☐ Y

Walking ☐ Y

**Running**

Cross-Country ☐ Y

Trail ☐ Y

**Swimming Access**

☐ N

**Vistas**

☐ Y

**Wildflowers**

☐ N

**Workforce**

☐ N

**NOTES:**

DO NOT CONFUSE WITH PANORAMA VISTA TRAIL (MTB TRAIL)

Only signage is on Lake Mary Rd.

gps              N37 36.935

W119 00.108



**Photo #1 Notes**

Site photo



**Photo #2 Notes**

Site photo



**Photo #3 Notes**

Site photo



**Photo #4 Notes**

Condition photo

<b>New MLTPA #</b>	<b>0092</b>
<b>Old MLTPA #</b>	<b>92</b>



**POINT NAME** Mammoth Rock Trail at Old Mammoth Rd.  
**Point Location** Mammoth Rock Trail at Old Mammoth Rd.

**New MLTPA #** 0093  
**Old MLTPA #** 93

**USFS Route Designation #** —

**Documented By:** Randy Hall  
**Phone:** (760) 934-2400  
**Alt Phone:** —

**Date:** 9/4/06  
**Email:** randyphotos@hotmail.com

**GENERAL**

Summer Use ☐ Y  
Winter Use ☐ N  
Urban Limit ☐ N  
Parking ☐ Y  
Public Transport ☐ N  
Signage ☐ Y  
Bathroom ☐ N

**WINTER**

**Backcountry**

General Access Point ☐ N  
Kicker Zone ☐ N  
Ski/Snowboard ☐ N  
Ski/Snowboard Access ☐ N  
Ski/Snowboard Egress ☐ N

**Biathlon**

**Dog Sledding**

**Ice Climbing**

**Ice Fishing**

**Ice Skating**

**MMSA**

Access Point ☐ N  
Egress Point ☐ N

**Nordic**

Groomed, Fee Area ☐ N  
Groomed, Public ☐ N  
Ungroomed, Public ☐ N

**Pets**

Area ☐ N  
Walking ☐ N

**Snowmachine**

Trail ☐ N  
Open Area ☐ N

**Snowplay**

Fee Area ☐ N  
Public ☐ N

**Snowshoe**

Trail ☐ N  
Open Area ☐ N

**Vistas**

**Winter Camping**

**Winter Hiking/Walking**

Groomed ☐ N  
4-Season ☐ N

**Workforce**

☐ N

**SUMMER**

**Automobiles**

☐ N

**Backcountry**

General Access Point ☐ Y

**Biking**

Unpaved ☐ Y  
Paved ☐ N  
Road ☐ N  
Birding ☐ N

**Birding**

**Boating Access**

Motor ☐ N  
Non-Motor ☐ N

**Bouldering**

**Bow Hunting**

**Camping**

Tent ☐ N  
RV ☐ N  
Caving ☐ N  
Climbing ☐ N

**Caving**

**Climbing**

**Equestrian**

Commercial Packing ☐ N  
Packing ☐ Y  
Trail Riding ☐ Y  
Commercial Trail Riding ☐ N

**Fall Color Viewing**

**Fishing**

Lakes from Shore ☐ N  
Streams/Creeks ☐ N  
Frisbee Golf ☐ N

**Hiking/Walking**

Paved ☐ N  
Unpaved ☐ Y

**OHV**

ATV ☐ N  
Motorcycle ☐ N

**Pets**

Area ☐ Y  
Walking ☐ Y

**Running**

Cross-Country ☐ Y  
Trail ☐ Y

**Swimming Access**

**Vistas**

**Wildflowers**

**Workforce**

☐ N

**NOTES:**

Multi-use trail with signage, but not easy for a tourist to find "Pseudo" entrance 200 yards up at logging road entrance





**Photo #1 Notes**

Site photo



**Photo #2 Notes**

Site photo



**Photo #3 Notes**

Site photo



**Photo #4 Notes**

Signage photo

<b>New MLTPA #</b>	<b>0093</b>
<b>Old MLTPA #</b>	<b>93</b>

**POINT NAME**      **Shady Rest Town Park**

**New MLTPA #**

**0097**

**Old MLTPA #**

**97**

**Point Location**      Shady Rest Town Park parking lot

**USFS Route Designation #**      —

**Documented By:** Lynda Wu  
**Phone:** (760) 924-3192  
**Alt Phone:** —

**Date:** 10/9/06  
**Email:** lynda.wu@verizon.net

**GENERAL**

Summer Use ☐ Y  
Winter Use ☐ N  
Urban Limit ☐ N  
Parking ☐ Y  
Public Transport ☐ N  
Signage ☐ Y  
Bathroom ☐ Y

**WINTER**

**Backcountry**

General Access Point ☐ N  
Kicker Zone ☐ N  
Ski/Snowboard ☐ N  
Ski/Snowboard Access ☐ N  
Ski/Snowboard Egress ☐ N

**Biathlon**

**Dog Sledding**

**Ice Climbing**

**Ice Fishing**

**Ice Skating**

**MMSA**

Access Point ☐ N  
Egress Point ☐ N

**Nordic**

Groomed, Fee Area ☐ N  
Groomed, Public ☐ N  
Ungroomed, Public ☐ N

**Pets**

Area ☐ N  
Walking ☐ N

**Snowmachine**

Trail ☐ N  
Open Area ☐ N

**Snowplay**

Fee Area ☐ N  
Public ☐ N

**Snowshoe**

Trail ☐ N  
Open Area ☐ N

**Vistas**

**Winter Camping**

**Winter Hiking/Walking**

Groomed ☐ N  
4-Season ☐ N

**Workforce**

**SUMMER**

**Automobiles**

☐ N

**Backcountry**

General Access Point ☐ N

**Biking**

Unpaved ☐ Y  
Paved ☐ Y  
Road ☐ N

**Birding**

**Boating Access**

Motor ☐ N  
Non-Motor ☐ N

**Bouldering**

**Bow Hunting**

**Camping**

Tent ☐ N  
RV ☐ N

**Caving**

**Climbing**

**Equestrian**

Commercial Packing ☐ N

Packing ☐ N

Trail Riding ☐ N

Commercial Trail Riding ☐ N

**Fall Color Viewing**

**Fishing**

Lakes from Shore ☐ N  
Streams/Creeks ☐ N

**Frisbee Golf**

**Hiking/Walking**

Paved ☐ Y  
Unpaved ☐ Y

**OHV**

ATV ☐ N  
Motorcycle ☐ N

**Pets**

Area ☐ Y  
Walking ☐ Y

**Running**

Cross-Country ☐ Y  
Trail ☐ Y

**Swimming Access**

**Vistas**

**Wildflowers**

**Workforce**

**NOTES:**

Frisbee Golf: ample room, no "holes" set up



**Photo #1 Notes**

Site photo



**Photo #2 Notes**

Signage photo



**Photo #3 Notes**

Site photo



**Photo #4 Notes**

Site photo

**New MLTPA #**  
**Old MLTPA #**

**0097**  
**97**

**POINT NAME**      **Sierra Meadows Ranch**

**New MLTPA #**

**0098**

**Old MLTPA #**

**98**

**Point Location**      East of Sherwin Creek Rd., behind Sherwin's  
Bar and Restaurant

**USFS Route Designation #**      —

**Documented By:**      John Wentworth

**Date:** 11/1/06

**Phone:**      (760) 934-3154

**Email:** johnwentworth@mltpa.org

**Alt Phone:**      (760) 934-1279

**GENERAL**

Summer Use ☐ Y  
Winter Use ☐ N  
Urban Limit ☐ N  
Parking ☐ Y  
Public Transport ☐ N  
Signage ☐ Y  
Bathroom ☐ Y

**WINTER**

**Backcountry**

General Access Point ☐ N  
Kicker Zone ☐ N  
Ski/Snowboard ☐ N  
Ski/Snowboard Access ☐ N  
Ski/Snowboard Egress ☐ N

**Biathlon**

**Dog Sledding** ☐ N  
**Ice Climbing** ☐ N  
**Ice Fishing** ☐ N  
**Ice Skating** ☐ N

**MMSA**

Access Point ☐ N  
Egress Point ☐ N

**Nordic**

Groomed, Fee Area ☐ N  
Groomed, Public ☐ N  
Ungroomed, Public ☐ N

**Pets**

Area ☐ N  
Walking ☐ N

**Snowmachine**

Trail ☐ N  
Open Area ☐ N

**Snowplay**

Fee Area ☐ N  
Public ☐ N

**Snowshoe**

Trail ☐ N  
Open Area ☐ N

**Vistas**

**Winter Camping** ☐ N

**Winter Hiking/Walking** ☐ N

Groomed ☐ N  
4-Season ☐ N

**Workforce**

☐ N

**SUMMER**

**Automobiles**

☐ N

**Backcountry**

General Access Point ☐ N

**Biking**

Unpaved ☐ N  
Paved ☐ N  
Road ☐ N  
**Birding** ☐ N

**Birding**

**Boating Access**

Motor ☐ N  
Non-Motor ☐ N

**Bouldering**

**Bow Hunting** ☐ N

**Camping**

Tent ☐ N  
RV ☐ N

**Caving**

**Climbing** ☐ N

**Equestrian**

Commercial Packing ☐ Y  
Packing ☐ Y  
Trail Riding ☐ Y  
Commercial Trail Riding ☐ Y

**Fall Color Viewing**

**Fishing** ☐ N

Lakes from Shore ☐ N  
Streams/Creeks ☐ N

**Frisbee Golf**

**Hiking/Walking** ☐ N

Paved ☐ N  
Unpaved ☐ N

**OHV**

ATV ☐ N  
Motorcycle ☐ N

**Pets**

Area ☐ N  
Walking ☐ N

**Running**

Cross-Country ☐ N  
Trail ☐ N

**Swimming Access**

**Vistas** ☐ N

**Wildflowers** ☐ N

**Workforce** ☐ N

**NOTES:**

Significant equestrian staging area



**Photo #1 Notes**

Site photo



**Photo #2 Notes**

Site photo



**Photo #3 Notes**

Site photo



**Photo #4 Notes**

Signage photo

<b>New MLTPA #</b>	<b>0098</b>
<b>Old MLTPA #</b>	<b>98</b>

**POINT NAME**      **Red's Lake**

**New MLTPA #**

**0099**

**Old MLTPA #**

**99**

**Point Location**      Red's Lake parking lot

**USFS Route Designation #**      —

**Documented By:**      Roscoe and Kelli Cummins

**Date:** 9/13/06

**Phone:**      (760) 934-4150

**Email:** roscoe\_c@hotmail.com

**Alt Phone:**      —

**GENERAL**

Summer Use ☐ Y  
Winter Use ☐ N  
Urban Limit ☐ N  
Parking ☐ Y  
Public Transport ☐ N  
Signage ☐ Y  
Bathroom ☐ N

**WINTER**

**Backcountry**

General Access Point ☐ N  
Kicker Zone ☐ N  
Ski/Snowboard ☐ N  
Ski/Snowboard Access ☐ N  
Ski/Snowboard Egress ☐ N

**Biathlon**

☐ N

**Dog Sledding**

☐ N

**Ice Climbing** ☐ N

**Ice Fishing** ☐ N

**Ice Skating** ☐ N

**MMSA**

Access Point ☐ N

Egress Point ☐ N

**Nordic**

Groomed, Fee Area ☐ N

Groomed, Public ☐ N

Ungroomed, Public ☐ N

**Pets**

Area ☐ N

Walking ☐ N

**Snowmachine**

Trail ☐ N

Open Area ☐ N

**Snowplay**

Fee Area ☐ N

Public ☐ N

**Snowshoe**

Trail ☐ N

Open Area ☐ N

**Vistas** ☐ N

**Winter Camping** ☐ N

**Winter Hiking/Walking**

Groomed ☐ N

4-Season ☐ N

**Workforce** ☐ N

**SUMMER**

**Automobiles** ☐ N

**Backcountry**

General Access Point ☐ N

**Biking**

Unpaved ☐ N

Paved ☐ N

Road ☐ N

**Birding**

**Boating Access**

Motor ☐ N

Non-Motor ☐ N

**Bouldering** ☐ N

**Bow Hunting** ☐ N

**Camping**

Tent ☐ N

RV ☐ N

**Caving** ☐ N

**Climbing** ☐ N

**Equestrian**

Commercial Packing ☐ N

Packing ☐ N

Trail Riding ☐ N

Commercial Trail Riding ☐ N

**Fall Color Viewing** ☐ N

**Fishing**

Lakes from Shore ☐ N

Streams/Creeks ☐ N

**Frisbee Golf** ☐ N

**Hiking/Walking**

Paved ☐ N

Unpaved ☐ Y

**OHV**

ATV ☐ N

Motorcycle ☐ N

**Pets**

Area ☐ N

Walking ☐ Y

**Running**

Cross-Country ☐ Y

Trail ☐ Y

**Swimming Access** ☐ Y

**Vistas** ☐ Y

**Wildflowers** ☐ N

**Workforce** ☐ N

**NOTES:**

gps      N37 38.404

W119 03.339





**Photo #1 Notes**

Site photo



**Photo #2 Notes**

Site photo



**Photo #3 Notes**

Signage photo



**Photo #4 Notes**

Signage photo

**New MLTPA #**  
**Old MLTPA #**

**0099**  
**99**



**POINT NAME**      Red's Meadow kiosk

**New MLTPA #**

**0100**

**Old MLTPA #**

**100**

**Point Location**      Red's Meadow kiosk

**USFS Route Designation #**      —

**Documented By:**    Greg Hadfield

**Date:** 9/13/06

**Phone:**            (760) 709-1255

**Email:** greghad@gmail.com

**Alt Phone:**        —

**GENERAL**

Summer Use ☐ Y  
Winter Use ☐ N  
Urban Limit ☐ N  
Parking ☐ Y  
Public Transport ☐ N  
Signage ☐ Y  
Bathroom ☐ Y

**WINTER**

**Backcountry**

General Access Point ☐ N  
Kicker Zone ☐ N  
Ski/Snowboard ☐ N  
Ski/Snowboard Access ☐ N  
Ski/Snowboard Egress ☐ N

**Biathlon**

☐ N

**Dog Sledding**

☐ N

**Ice Climbing**

☐ N

**Ice Fishing**

☐ N

**Ice Skating**

☐ N

**MMSA**

Access Point ☐ N

Egress Point ☐ N

**Nordic**

Groomed, Fee Area ☐ N

Groomed, Public ☐ N

Ungroomed, Public ☐ N

**Pets**

Area ☐ N

Walking ☐ N

**Snowmachine**

Trail ☐ N

Open Area ☐ N

**Snowplay**

Fee Area ☐ N

Public ☐ N

**Snowshoe**

Trail ☐ N

Open Area ☐ N

**Vistas**

**Winter Camping**

**Winter Hiking/Walking**

Groomed ☐ N

4-Season ☐ N

**Workforce**

☐ N

**SUMMER**

**Automobiles** ☐ N

**Backcountry**

General Access Point ☐ Y

**Biking**

Unpaved ☐ N

Paved ☐ N

Road ☐ Y

**Birding**

**Boating Access**

Motor ☐ N

Non-Motor ☐ N

**Bouldering**

**Bow Hunting**

**Camping**

Tent ☐ Y

RV ☐ Y

**Caving**

**Climbing**

**Equestrian**

Commercial Packing ☐ Y

Packing ☐ Y

Trail Riding ☐ Y

Commercial Trail Riding ☐ Y

**Fall Color Viewing**

**Fishing**

Lakes from Shore ☐ Y

Streams/Creeks ☐ Y

**Frisbee Golf**

**Hiking/Walking**

Paved ☐ N

Unpaved ☐ Y

**OHV**

ATV ☐ N

Motorcycle ☐ N

**Pets**

Area ☐ N

Walking ☐ Y

**Running**

Cross-Country ☐ Y

Trail ☐ Y

**Swimming Access**

**Vistas**

**Wildflowers**

**Workforce**

☐ N

**NOTES:**

Access point for Devils Postpile and Red's Meadow  
Automobile fee-pay checkpoint



#### Photo #1 Notes

Condition photo



#### Photo #2 Notes

Site photo



#### Photo #3 Notes

Signage photo



#### Photo #4 Notes

Site photo

**New MLTPA #**  
**Old MLTPA #**

**0100**  
**100**

**POINT NAME**      **MLTS Main Path northern terminus at Majestic Pines Dr.**

**New MLTPA #**  
**Old MLTPA #**

**0101**  
**—**

**Point Location**      MLTS Main Path northern terminus at Majestic Pines Dr.

**USFS Route Designation #**      —

**Documented By:** John Wentworth/Jeff Warwick  
**Phone:** (760) 914-3000  
**Alt Phone:** —

**Date:** 9/1/06  
**Email:** surfmammoth@yahoo.com

**GENERAL**

Summer Use ☐ Y  
Winter Use ☐ Y  
Urban Limit ☐ N  
Parking ☐ Y  
Public Transport ☐ N  
Signage ☐ Y  
Bathroom ☐ N

**WINTER**

**Backcountry**

General Access Point ☐ Y  
Kicker Zone ☐ N  
Ski/Snowboard ☐ N  
Ski/Snowboard Access ☐ N  
Ski/Snowboard Egress ☐ N

**Biathlon**

**Dog Sledding**

**Ice Climbing**

**Ice Fishing**

**Ice Skating**

**MMSA**

Access Point ☐ N  
Egress Point ☐ N

**Nordic**

Groomed, Fee Area ☐ N  
Groomed, Public ☐ N  
Ungroomed, Public ☐ N

**Pets**

Area ☐ N  
Walking ☐ Y

**Snowmachine**

Trail ☐ N  
Open Area ☐ N

**Snowplay**

Fee Area ☐ N  
Public ☐ N

**Snowshoe**

Trail ☐ N  
Open Area ☐ N

**Vistas**

**Winter Camping**

**Winter Hiking/Walking**

Groomed ☐ N  
4-Season ☐ Y

**Workforce**

☐ N

**SUMMER**

**Automobiles**

☐ N

**Backcountry**

General Access Point ☐ N

**Biking**

Unpaved ☐ N  
Paved ☐ Y  
Road ☐ N

**Birding**

**Boating Access**

Motor ☐ N  
Non-Motor ☐ N

**Bouldering**

**Bow Hunting**

**Camping**

Tent ☐ N  
RV ☐ N

**Caving**

**Climbing**

**Equestrian**

Commercial Packing ☐ N

Packing ☐ N

Trail Riding ☐ N

Commercial Trail Riding ☐ N

**Fall Color Viewing**

**Fishing**

Lakes from Shore ☐ N  
Streams/Creeks ☐ N

**Frisbee Golf**

**Hiking/Walking**

Paved ☐ Y  
Unpaved ☐ N

**OHV**

ATV ☐ N  
Motorcycle ☐ N

**Pets**

Area ☐ N  
Walking ☐ Y

**Running**

Cross-Country ☐ N  
Trail ☐ Y

**Swimming Access**

**Vistas**

**Wildflowers**

**Workforce**

☐ N

**NOTES:**



**Photo #1 Notes**

Site photo



**Photo #2 Notes**

Site photo



**Photo #3 Notes**

Site photo



**Photo #4 Notes**

Signage photo

**New MLTPA #**  
**Old MLTPA #**

**0101**  
**—**

**POINT NAME**      **NB exit of Hwy. 395 to Hwy. 203**      **New MLTPA #**      **0102**  
**Old MLTPA #**      **—**

**Point Location**      Northbound exit of Hwy. 395 to Hwy. 203

**USFS Route Designation #**      **—**

**Documented By:** Lynda Wu  
**Phone:** (760) 924-3192  
**Alt Phone:** —

**Date:** 9/12/06  
**Email:** lynda.wu@verizon.net

**GENERAL**

Summer Use ☒  
Winter Use ☒  
Urban Limit ☒  
Parking ☒  
Public Transport ☒  
Signage ☒  
Bathroom ☒

**WINTER**

**Backcountry**

General Access Point ☒  
Kicker Zone ☒  
Ski/Snowboard ☒  
Ski/Snowboard Access ☒  
Ski/Snowboard Egress ☒

**Biathlon**

**Dog Sledding**

**Ice Climbing**

**Ice Fishing**

**Ice Skating**

**MMSA**

Access Point ☒  
Egress Point ☒

**Nordic**

Groomed, Fee Area ☒  
Groomed, Public ☒  
Ungroomed, Public ☒

**Pets**

Area ☒  
Walking ☒

**Snowmachine**

Trail ☒  
Open Area ☒

**Snowplay**

Fee Area ☒  
Public ☒

**Snowshoe**

Trail ☒  
Open Area ☒

**Vistas**

**Winter Camping**

**Winter Hiking/Walking**

Groomed ☒  
4-Season ☒

**Workforce**

**SUMMER**

**Automobiles**

☒

**Backcountry**

General Access Point ☒

**Biking**

Unpaved ☒  
Paved ☒  
Road ☒  
Birding ☒

**Birding**

**Boating Access**

Motor ☒  
Non-Motor ☒

**Bouldering**

**Bow Hunting**

**Camping**

Tent ☒  
RV ☒

**Caving**

**Climbing**

**Equestrian**

Commercial Packing ☒  
Packing ☒  
Trail Riding ☒  
Commercial Trail Riding ☒

**Fall Color Viewing**

**Fishing**

Lakes from Shore ☒  
Streams/Creeks ☒

**Frisbee Golf**

**Hiking/Walking**

Paved ☒  
Unpaved ☒

**OHV**

ATV ☒  
Motorcycle ☒

**Pets**

Area ☒  
Walking ☒

**Running**

Cross-Country ☒  
Trail ☒

**Swimming Access**

**Vistas**

**Wildflowers**

**Workforce**

**NOTES:**

Main entrance to town



**Photo #1 Notes**  
Signage photo



**Photo #2 Notes**  
Condition photo



**Photo #3 Notes**  
Condition photo



**Photo #4 Notes**  
Site photo

<b>New MLTPA #</b>	<b>0102</b>
<b>Old MLTPA #</b>	<b>—</b>

**POINT NAME**      **SB exit of Hwy. 395 to Hwy. 203**

**New MLTPA #**

**0103**

**Old MLTPA #**

—

**Point Location**      Southbound exit of Hwy. 395 to Hwy. 203

**USFS Route Designation #**      —

**Documented By:**      Lynda Wu

**Date:** 9/12/06

**Phone:**      (760) 924-3192

**Email:** lynda.wu@verizon.net

**Alt Phone:**      —

**GENERAL**

Summer Use ☐ Y  
Winter Use ☐ Y  
Urban Limit ☐ N  
Parking ☐ N  
Public Transport ☐ N  
Signage ☐ Y  
Bathroom ☐ N

**WINTER**

**Backcountry**

General Access Point ☐ Y  
Kicker Zone ☐ Y  
Ski/Snowboard ☐ Y  
Ski/Snowboard Access ☐ Y  
Ski/Snowboard Egress ☐ Y

**Biathlon**

**Dog Sledding**

**Ice Climbing**

**Ice Fishing**

**Ice Skating**

**MMSA**

Access Point ☐ Y  
Egress Point ☐ Y

**Nordic**

Groomed, Fee Area ☐ Y  
Groomed, Public ☐ Y  
Ungroomed, Public ☐ Y

**Pets**

Area ☐ Y  
Walking ☐ Y

**Snowmachine**

Trail ☐ Y  
Open Area ☐ Y

**Snowplay**

Fee Area ☐ Y  
Public ☐ Y

**Snowshoe**

Trail ☐ Y  
Open Area ☐ Y

**Vistas**

**Winter Camping**

**Winter Hiking/Walking**

Groomed ☐ Y  
4-Season ☐ Y

**Workforce**

☐ Y

**SUMMER**

**Automobiles**

☐ Y

**Backcountry**

General Access Point ☐ Y

**Biking**

Unpaved ☐ Y  
Paved ☐ Y  
Road ☐ Y  
☐ Y

**Birding**

**Boating Access**

Motor ☐ Y  
Non-Motor ☐ Y

**Bouldering**

**Bow Hunting**

**Camping**

Tent ☐ Y  
RV ☐ Y

**Caving**

**Climbing**

**Equestrian**

Commercial Packing ☐ Y

Packing ☐ Y

Trail Riding ☐ Y

Commercial Trail Riding ☐ Y

**Fall Color Viewing**

**Fishing**

Lakes from Shore ☐ Y  
Streams/Creeks ☐ Y

**Frisbee Golf**

**Hiking/Walking**

Paved ☐ Y  
Unpaved ☐ Y

**OHV**

ATV ☐ Y  
Motorcycle ☐ Y

**Pets**

Area ☐ Y  
Walking ☐ Y

**Running**

Cross-Country ☐ Y  
Trail ☐ Y

**Swimming Access**

**Vistas**

**Wildflowers**

**Workforce**

☐ Y

**NOTES:**

Main entrance into town





#### Photo #1 Notes

Signage photo



#### Photo #2 Notes

Signage photo



#### Photo #3 Notes

Signage photo



#### Photo #4 Notes

Site photo

New MLTPA #  
Old MLTPA #

0103  
—

**POINT NAME**      **Hidden Lake meadow**

**New MLTPA #**

**0104**

**Old MLTPA #**

**—**

**Point Location**      Northeast corner of Hidden Lake meadow,  
just south of Snowcreek V

**USFS Route Designation #**      —

**Documented By:** John Wentworth/Kim Stravers/Hans Ludwig

**Date:** 8/18/06

**Phone:** (760) 934-3154

**Email:** kimstravers@mltpa.org

**Alt Phone:** (949) 632-7882

**GENERAL**

Summer Use ☐ Y  
Winter Use ☐ N  
Urban Limit ☐ N  
Parking ☐ Y  
Public Transport ☐ N  
Signage ☐ Y  
Bathroom ☐ N

**WINTER**

**Backcountry**

General Access Point ☐ N  
Kicker Zone ☐ N  
Ski/Snowboard ☐ N  
Ski/Snowboard Access ☐ N  
Ski/Snowboard Egress ☐ N

**Biathlon**

**Dog Sledding**

**Ice Climbing**

**Ice Fishing**

**Ice Skating**

**MMSA**

Access Point ☐ N  
Egress Point ☐ N

**Nordic**

Groomed, Fee Area ☐ N  
Groomed, Public ☐ N  
Ungroomed, Public ☐ N

**Pets**

Area ☐ N  
Walking ☐ N

**Snowmachine**

Trail ☐ N  
Open Area ☐ N

**Snowplay**

Fee Area ☐ N  
Public ☐ N

**Snowshoe**

Trail ☐ N  
Open Area ☐ N

**Vistas**

**Winter Camping**

**Winter Hiking/Walking**

Groomed ☐ N  
4-Season ☐ N

**Workforce**

**SUMMER**

**Automobiles**

☐ N

**Backcountry**

General Access Point ☐ Y

**Biking**

Unpaved ☐ Y

Paved ☐ N

Road ☐ N

**Birding**

☐ N

**Boating Access**

Motor ☐ N

Non-Motor ☐ N

**Bouldering**

☐ N

**Bow Hunting**

☐ N

**Camping**

Tent ☐ N

RV ☐ N

**Caving**

☐ N

**Climbing**

☐ N

**Equestrian**

Commercial Packing ☐ N

Packing ☐ N

Trail Riding ☐ Y

Commercial Trail Riding ☐ N

**Fall Color Viewing**

☐ Y

**Fishing**

Lakes from Shore ☐ N

Streams/Creeks ☐ N

**Frisbee Golf**

☐ N

**Hiking/Walking**

Paved ☐ N

Unpaved ☐ Y

**OHV**

ATV ☐ N

Motorcycle ☐ N

**Pets**

Area ☐ Y

Walking ☐ Y

**Running**

Cross-Country ☐ N

Trail ☐ Y

**Swimming Access**

☐ Y

**Vistas**

☐ Y

**Wildflowers**

☐ Y

**Workforce**

☐ N

**NOTES:**



**Photo #1 Notes**

Signage photo



**Photo #2 Notes**

Condition photo



**Photo #3 Notes**

Condition photo



**Photo #4 Notes**

Site photo

**New MLTPA #**  
**Old MLTPA #**

**0104**  
**—**

**POINT NAME** Western terminus of Madera St.

**New MLTPA #**

**0105**

**Old MLTPA #**

—

**Point Location** Western terminus of Madera St.

**USFS Route Designation #** —

**Documented By:** Lee Aaker

**Date:** 9/16/06

**Phone:** (760) 914-2781

**Email:** N/A

**Alt Phone:** —

**GENERAL**

Summer Use ☐ Y  
Winter Use ☐ Y  
Urban Limit ☐ Y  
Parking ☐ N  
Public Transport ☐ N  
Signage ☐ N  
Bathroom ☐ N

**WINTER**

**Backcountry**

General Access Point ☐ N  
Kicker Zone ☐ N  
Ski/Snowboard ☐ N  
Ski/Snowboard Access ☐ N  
Ski/Snowboard Egress ☐ N

**Biathlon**

**Dog Sledding**

**Ice Climbing**

**Ice Fishing**

**Ice Skating**

**MMSA**

Access Point ☐ N  
Egress Point ☐ N

**Nordic**

Groomed, Fee Area ☐ N  
Groomed, Public ☐ N  
Ungroomed, Public ☐ N

**Pets**

Area ☐ N  
Walking ☐ N

**Snowmachine**

Trail ☐ N  
Open Area ☐ N

**Snowplay**

Fee Area ☐ N  
Public ☐ N

**Snowshoe**

Trail ☐ N  
Open Area ☐ N

**Vistas**

**Winter Camping**

**Winter Hiking/Walking**

Groomed ☐ N  
4-Season ☐ N

**Workforce**

**SUMMER**

**Automobiles**

☐ N

**Backcountry**

General Access Point ☐ N

**Biking**

Unpaved ☐ N  
Paved ☐ N  
Road ☐ N

**Birding**

**Boating Access**

Motor ☐ N  
Non-Motor ☐ N

**Bouldering**

**Bow Hunting**

**Camping**

Tent ☐ N  
RV ☐ N

**Caving**

**Climbing**

**Equestrian**

Commercial Packing ☐ N

Packing ☐ N

Trail Riding ☐ N

Commercial Trail Riding ☐ N

**Fall Color Viewing**

**Fishing**

Lakes from Shore ☐ N  
Streams/Creeks ☐ N

**Frisbee Golf**

**Hiking/Walking**

Paved ☐ N  
Unpaved ☐ N

**OHV**

ATV ☐ N  
Motorcycle ☐ N

**Pets**

Area ☐ N  
Walking ☐ N

**Running**

Cross-Country ☐ N  
Trail ☐ N

**Swimming Access**

**Vistas**

**Wildflowers**

**Workforce**

**NOTES:**

Urban limit point only



**Photo #1 Notes**

Site photo



**Photo #2 Notes**

Site photo



**Photo #3 Notes**

Signage photo



**Photo #4 Notes**

Site photo

**New MLTPA #**  
**Old MLTPA #**

**0105**  
**—**

**POINT NAME** Western terminus of Connel St.

**New MLTPA #**

**0106**

**Old MLTPA #**

—

**Point Location** Western terminus of Connel St.

**USFS Route Designation #** —

**Documented By:** Lee Aaker

**Date:** 9/16/06

**Phone:** (760) 914-2781

**Email:** N/A

**Alt Phone:** —

**GENERAL**

Summer Use ☐ Y  
Winter Use ☐ Y  
Urban Limit ☐ Y  
Parking ☐ N  
Public Transport ☐ N  
Signage ☐ N  
Bathroom ☐ N

**WINTER**

**Backcountry**

General Access Point ☐ N  
Kicker Zone ☐ N  
Ski/Snowboard ☐ N  
Ski/Snowboard Access ☐ N  
Ski/Snowboard Egress ☐ N

**Biathlon**

☐ N

**Dog Sledding** ☐ N

**Ice Climbing** ☐ N

**Ice Fishing** ☐ N

**Ice Skating** ☐ N

**MMSA**

Access Point ☐ N

Egress Point ☐ N

**Nordic**

Groomed, Fee Area ☐ N

Groomed, Public ☐ N

Ungroomed, Public ☐ N

**Pets**

Area ☐ N

Walking ☐ N

**Snowmachine**

Trail ☐ N

Open Area ☐ N

**Snowplay**

Fee Area ☐ N

Public ☐ N

**Snowshoe**

Trail ☐ N

Open Area ☐ N

**Vistas**

**Winter Camping**

**Winter Hiking/Walking**

Groomed ☐ N

4-Season ☐ N

**Workforce**

☐ N

**SUMMER**

**Automobiles** ☐ N

**Backcountry**

General Access Point ☐ N

**Biking**

Unpaved ☐ N

Paved ☐ N

Road ☐ N

**Birding**

**Boating Access**

Motor ☐ N

Non-Motor ☐ N

**Bouldering** ☐ N

**Bow Hunting** ☐ N

**Camping**

Tent ☐ N

RV ☐ N

**Caving** ☐ N

**Climbing** ☐ N

**Equestrian**

Commercial Packing ☐ N

Packing ☐ N

Trail Riding ☐ N

Commercial Trail Riding ☐ N

**Fall Color Viewing** ☐ N

**Fishing**

Lakes from Shore ☐ N

Streams/Creeks ☐ N

**Frisbee Golf** ☐ N

**Hiking/Walking**

Paved ☐ N

Unpaved ☐ N

**OHV**

ATV ☐ N

Motorcycle ☐ N

**Pets**

Area ☐ N

Walking ☐ N

**Running**

Cross-Country ☐ N

Trail ☐ N

**Swimming Access** ☐ N

**Vistas** ☐ N

**Wildflowers** ☐ N

**Workforce** ☐ N

**NOTES:**

Urban limit point only; roads dead-ends at Valentine Reserve





**Photo #1 Notes**

Site photo



**Photo #2 Notes**

Signage photo



**Photo #3 Notes**

Site photo



**Photo #4 Notes**

Site photo

**New MLTPA #**  
**Old MLTPA #**

**0106**  
**—**



**POINT NAME**      **Old Mammoth Rd. at UGB, south of Red Fir Road**      **New MLTPA #**      **0107**  
**Old MLTPA #**      **—**

**Point Location**      Old Mammoth Rd., southern exit point from the UGB, just south of Red Fir Rd

**USFS Route Designation #**      **—**

**Documented By:**      Lee Aaker  
**Phone:**      (760) 914-2781  
**Alt Phone:**      —

**Date:** 9/16/06  
**Email:** N/A

**GENERAL**

Summer Use ☐ Y  
Winter Use ☐ Y  
Urban Limit ☐ Y  
Parking ☐ N  
Public Transport ☐ N  
Signage ☐ N  
Bathroom ☐ N

**WINTER**

**Backcountry**

General Access Point ☐ N  
Kicker Zone ☐ N  
Ski/Snowboard ☐ N  
Ski/Snowboard Access ☐ N  
Ski/Snowboard Egress ☐ N

**Biathlon**

☐ N

**Dog Sledding**

☐ N

**Ice Climbing**

☐ N

**Ice Fishing**

☐ N

**Ice Skating**

☐ N

**MMSA**

Access Point ☐ N  
Egress Point ☐ N

**Nordic**

Groomed, Fee Area ☐ N  
Groomed, Public ☐ N  
Ungroomed, Public ☐ N

**Pets**

Area ☐ N  
Walking ☐ N

**Snowmachine**

Trail ☐ N  
Open Area ☐ N

**Snowplay**

Fee Area ☐ N  
Public ☐ N

**Snowshoe**

Trail ☐ N  
Open Area ☐ N

**Vistas**

☐ N

**Winter Camping**

☐ N

**Winter Hiking/Walking**

Groomed ☐ N  
4-Season ☐ N

**Workforce**

☐ N

**SUMMER**

**Automobiles**

☐ N

**Backcountry**

General Access Point ☐ N

**Biking**

Unpaved ☐ N  
Paved ☐ N  
Road ☐ N

**Birding**

**Boating Access**

Motor ☐ N  
Non-Motor ☐ N

**Bouldering**

**Bow Hunting**

**Camping**

Tent ☐ N  
RV ☐ N

**Caving**

**Climbing**

**Equestrian**

Commercial Packing ☐ N  
Packing ☐ N

Trail Riding ☐ N  
Commercial Trail Riding ☐ N

**Fall Color Viewing**

**Fishing**

Lakes from Shore ☐ N  
Streams/Creeks ☐ N

**Frisbee Golf**

**Hiking/Walking**

Paved ☐ N  
Unpaved ☐ N

**OHV**

ATV ☐ N  
Motorcycle ☐ N

**Pets**

Area ☐ N  
Walking ☐ N

**Running**

Cross-Country ☐ N  
Trail ☐ N

**Swimming Access**

**Vistas**

☐ N

**Wildflowers**

☐ N

**Workforce**

☐ N

**NOTES:**

Urban limit point only



**Photo #1 Notes**

Site photo



**Photo #2 Notes**

Site photo



**Photo #3 Notes**

Site photo



**Photo #4 Notes**

Site photo

**New MLTPA #**  
**Old MLTPA #**

**0107**  
**—**

**POINT NAME**      **Fir St. at UGB**

**New MLTPA #**

**0108**

**Old MLTPA #**

**—**

**Point Location**      Fir St. at UGB

**USFS Route Designation #**      —

**Documented By:** Lee Aaker  
**Phone:** (760) 914-2781  
**Alt Phone:** —

**Date:** 9/16/06

**Email:** N/A

**GENERAL**

Summer Use ☐ Y  
Winter Use ☐ Y  
Urban Limit ☐ Y  
Parking ☐ N  
Public Transport ☐ N  
Signage ☐ N  
Bathroom ☐ N

**WINTER**

**Backcountry**

General Access Point ☐ N  
Kicker Zone ☐ N  
Ski/Snowboard ☐ N  
Ski/Snowboard Access ☐ N  
Ski/Snowboard Egress ☐ N

**Biathlon**

**Dog Sledding**

**Ice Climbing**

**Ice Fishing**

**Ice Skating**

**MMSA**

Access Point ☐ N  
Egress Point ☐ N

**Nordic**

Groomed, Fee Area ☐ N  
Groomed, Public ☐ N  
Ungroomed, Public ☐ N

**Pets**

Area ☐ N  
Walking ☐ N

**Snowmachine**

Trail ☐ N  
Open Area ☐ N

**Snowplay**

Fee Area ☐ N  
Public ☐ N

**Snowshoe**

Trail ☐ N  
Open Area ☐ N

**Vistas**

**Winter Camping**

**Winter Hiking/Walking**

Groomed ☐ N  
4-Season ☐ N

**Workforce**

**SUMMER**

**Automobiles**

☐ N

**Backcountry**

General Access Point ☐ N

**Biking**

Unpaved ☐ N  
Paved ☐ N  
Road ☐ N

**Birding**

**Boating Access**

Motor ☐ N  
Non-Motor ☐ N

**Bouldering**

**Bow Hunting**

**Camping**

Tent ☐ N  
RV ☐ N

**Caving**

**Climbing**

**Equestrian**

Commercial Packing ☐ N

Packing ☐ N

Trail Riding ☐ N

Commercial Trail Riding ☐ N

**Fall Color Viewing**

**Fishing**

Lakes from Shore ☐ N  
Streams/Creeks ☐ N

**Frisbee Golf**

**Hiking/Walking**

Paved ☐ N  
Unpaved ☐ N

**OHV**

ATV ☐ N  
Motorcycle ☐ N

**Pets**

Area ☐ N  
Walking ☐ N

**Running**

Cross-Country ☐ N  
Trail ☐ N

**Swimming Access**

**Vistas**

**Wildflowers**

**Workforce**

**NOTES:**

Urban limit point only




**Photo #1 Notes**

Site photo



**Photo #2 Notes**

Site photo



**Photo #3 Notes**

Site photo



**Photo #4 Notes**

Site photo

**New MLTPA #**  
**Old MLTPA #**

**0108**  
**—**

**POINT NAME**      **La Verne St. at UGB**

**New MLTPA #**

**0109**

**Old MLTPA #**

—

**Point Location**      Western end of La Verne St. at UGB

**USFS Route Designation #**      —

**Documented By:** Lee Aaker  
**Phone:** (760) 914-2781  
**Alt Phone:** —

**Date:** 9/16/06

**Email:** N/A

**GENERAL**

Summer Use ☐ Y  
Winter Use ☐ Y  
Urban Limit ☐ Y  
Parking ☐ N  
Public Transport ☐ N  
Signage ☐ N  
Bathroom ☐ N

**WINTER**

**Backcountry**

General Access Point ☐ N  
Kicker Zone ☐ N  
Ski/Snowboard ☐ N  
Ski/Snowboard Access ☐ N  
Ski/Snowboard Egress ☐ N

**Biathlon**

**Dog Sledding**

**Ice Climbing**

**Ice Fishing**

**Ice Skating**

**MMSA**

Access Point ☐ N  
Egress Point ☐ N

**Nordic**

Groomed, Fee Area ☐ N  
Groomed, Public ☐ N  
Ungroomed, Public ☐ N

**Pets**

Area ☐ N  
Walking ☐ N

**Snowmachine**

Trail ☐ N  
Open Area ☐ N

**Snowplay**

Fee Area ☐ N  
Public ☐ N

**Snowshoe**

Trail ☐ N  
Open Area ☐ N

**Vistas**

**Winter Camping**

**Winter Hiking/Walking**

Groomed ☐ N  
4-Season ☐ N

**Workforce**

**SUMMER**

**Automobiles**

☐ N

**Backcountry**

General Access Point ☐ N

**Biking**

Unpaved ☐ N  
Paved ☐ N  
Road ☐ N

**Birding**

**Boating Access**

Motor ☐ N  
Non-Motor ☐ N

**Bouldering**

**Bow Hunting**

**Camping**

Tent ☐ N  
RV ☐ N

**Caving**

**Climbing**

**Equestrian**

Commercial Packing ☐ N

Packing ☐ N

Trail Riding ☐ N

Commercial Trail Riding ☐ N

**Fall Color Viewing**

**Fishing**

Lakes from Shore ☐ N  
Streams/Creeks ☐ N

**Frisbee Golf**

**Hiking/Walking**

Paved ☐ N  
Unpaved ☐ N

**OHV**

ATV ☐ N  
Motorcycle ☐ N

**Pets**

Area ☐ N  
Walking ☐ N

**Running**

Cross-Country ☐ N  
Trail ☐ N

**Swimming Access**

**Vistas**

**Wildflowers**

**Workforce**

**NOTES:**

Urban limit point only





**Photo #1 Notes**

Site photo



**Photo #2 Notes**

Site photo



**Photo #3 Notes**

Site photo



**Photo #4 Notes**

Site photo

**New MLTPA #**  
**Old MLTPA #**

**0109**  
**—**

**POINT NAME** Southern terminus of Benz Way

**New MLTPA #**

**0110**

**Old MLTPA #**

—

**Point Location** Southern terminus of Benz Way

**USFS Route Designation #** —

**Documented By:** Lee Aaker

**Date:** 9/16/06

**Phone:** (760) 914-2781

**Email:** N/A

**Alt Phone:** —

**GENERAL**

Summer Use ☐ Y  
Winter Use ☐ Y  
Urban Limit ☐ Y  
Parking ☐ N  
Public Transport ☐ N  
Signage ☐ Y  
Bathroom ☐ N

**WINTER**

**Backcountry**

General Access Point ☐ Y  
Kicker Zone ☐ N  
Ski/Snowboard ☐ N  
Ski/Snowboard Access ☐ N  
Ski/Snowboard Egress ☐ N

**Biathlon**

☐ N

**Dog Sledding**

☐ N

**Ice Climbing**

☐ N

**Ice Fishing**

☐ N

**Ice Skating**

☐ N

**MMSA**

Access Point ☐ N

Egress Point ☐ N

**Nordic**

Groomed, Fee Area ☐ N

Groomed, Public ☐ N

Ungroomed, Public ☐ Y

**Pets**

Area ☐ Y

Walking ☐ Y

**Snowmachine**

Trail ☐ Y

Open Area ☐ Y

**Snowplay**

Fee Area ☐ N

Public ☐ N

**Snowshoe**

Trail ☐ Y

Open Area ☐ Y

**Vistas**

**Winter Camping**

**Winter Hiking/Walking**

Groomed ☐ N

4-Season ☐ Y

**Workforce**

☐ N

**SUMMER**

**Automobiles**

☐ N

**Backcountry**

General Access Point ☐ Y

**Biking**

Unpaved ☐ N

Paved ☐ N

Road ☐ N

**Birding**

**Boating Access**

Motor ☐ N

Non-Motor ☐ N

**Bouldering**

**Bow Hunting**

**Camping**

Tent ☐ N

RV ☐ N

**Caving**

**Climbing**

**Equestrian**

Commercial Packing ☐ N

Packing ☐ N

Trail Riding ☐ N

Commercial Trail Riding ☐ N

**Fall Color Viewing**

**Fishing**

Lakes from Shore ☐ N

Streams/Creeks ☐ N

**Frisbee Golf**

**Hiking/Walking**

Paved ☐ N

Unpaved ☐ Y

**OHV**

ATV ☐ N

Motorcycle ☐ N

**Pets**

Area ☐ Y

Walking ☐ Y

**Running**

Cross-Country ☐ Y

Trail ☐ Y

**Swimming Access**

**Vistas**

**Wildflowers**

**Workforce**

☐ N

**NOTES:**

No street signs at Benz





#### Photo #1 Notes

Signage photo



#### Photo #2 Notes

Site photo



#### Photo #3 Notes

Site photo



#### Photo #4 Notes

Signage photo

**New MLTPA #**  
**Old MLTPA #**

**0110**  
**—**

**POINT NAME**     **Juniper Rd. at UGB**

**New MLTPA #**

**0111**

**Old MLTPA #**

**--**

**Point Location**     Western end of Juniper Rd. at UGB

**USFS Route Designation #**     —

**Documented By:**     John Wentworth

**Date:** 10/4/06

**Phone:**     (760) 934-3154

**Email:** johnwentworth@mltpa.org

**Alt Phone:**     —

**GENERAL**

Summer Use ☐ Y  
Winter Use ☐ Y  
Urban Limit ☐ Y  
Parking ☐ Y  
Public Transport ☐ N  
Signage ☐ Y  
Bathroom ☐ Y

**WINTER**

**Backcountry**

General Access Point ☐ N  
Kicker Zone ☐ N  
Ski/Snowboard ☐ N  
Ski/Snowboard Access ☐ N  
Ski/Snowboard Egress ☐ N

**Biathlon**

☐ N

**Dog Sledding**

☐ N

**Ice Climbing**

☐ N

**Ice Fishing**

☐ N

**Ice Skating**

☐ N

**MMSA**

Access Point ☐ N

Egress Point ☐ N

**Nordic**

Groomed, Fee Area ☐ N

Groomed, Public ☐ N

Ungroomed, Public ☐ N

**Pets**

Area ☐ N

Walking ☐ N

**Snowmachine**

Trail ☐ N

Open Area ☐ N

**Snowplay**

Fee Area ☐ N

Public ☐ N

**Snowshoe**

Trail ☐ N

Open Area ☐ N

**Vistas**

**Winter Camping**

**Winter Hiking/Walking**

Groomed ☐ N

4-Season ☐ N

**Workforce**

☐ N

**SUMMER**

**Automobiles** ☐ N

**Backcountry**

General Access Point ☐ N

**Biking**

Unpaved ☐ N

Paved ☐ N

Road ☐ N

**Birding** ☐ N

**Boating Access**

Motor ☐ N

Non-Motor ☐ N

**Bouldering** ☐ N

**Bow Hunting** ☐ N

**Camping**

Tent ☐ N

RV ☐ N

**Caving** ☐ N

**Climbing** ☐ N

**Equestrian**

Commercial Packing ☐ N

Packing ☐ N

Trail Riding ☐ N

Commercial Trail Riding ☐ N

**Fall Color Viewing** ☐ N

**Fishing**

Lakes from Shore ☐ N

Streams/Creeks ☐ N

**Frisbee Golf** ☐ N

**Hiking/Walking**

Paved ☐ N

Unpaved ☐ N

**OHV**

ATV ☐ N

Motorcycle ☐ N

**Pets**

Area ☐ N

Walking ☐ N

**Running**

Cross-Country ☐ N

Trail ☐ N

**Swimming Access** ☐ N

**Vistas** ☐ N

**Wildflowers** ☐ N

**Workforce** ☐ N

**NOTES:**

Urban limit point only



**Photo #1 Notes**

Site photo



**Photo #2 Notes**

Site photo



**Photo #3 Notes**

Site photo



**Photo #4 Notes**

Site photo

<b>New MLTPA #</b>	<b>0111</b>
<b>Old MLTPA #</b>	<b>--</b>

**POINT NAME** Eastern end of Bridges Lane at  
**UGB**

**New MLTPA #**  
**Old MLTPA #**

**0112**  
—

**Point Location** Bridges Lane at UGB

**USFS Route Designation #** —

**Documented By:** Evie Werthmann  
**Phone:** (760) 924-9191  
**Alt Phone:** —

**Date:** 9/16/06  
**Email:** epwerth15@aol.com

**GENERAL**

Summer Use ☐ Y  
Winter Use ☐ Y  
Urban Limit ☐ Y  
Parking ☐ N  
Public Transport ☐ N  
Signage ☐ N  
Bathroom ☐ N

**WINTER**

**Backcountry**

General Access Point ☐ N  
Kicker Zone ☐ N  
Ski/Snowboard ☐ N  
Ski/Snowboard Access ☐ N  
Ski/Snowboard Egress ☐ N

**Biathlon**

**Dog Sledding**

**Ice Climbing**

**Ice Fishing**

**Ice Skating**

**MMSA**

Access Point ☐ N  
Egress Point ☐ N

**Nordic**

Groomed, Fee Area ☐ N  
Groomed, Public ☐ N  
Ungroomed, Public ☐ N

**Pets**

Area ☐ N  
Walking ☐ N

**Snowmachine**

Trail ☐ N  
Open Area ☐ N

**Snowplay**

Fee Area ☐ N  
Public ☐ N

**Snowshoe**

Trail ☐ N  
Open Area ☐ N

**Vistas**

**Winter Camping**

**Winter Hiking/Walking**

Groomed ☐ N  
4-Season ☐ N

**Workforce**

**SUMMER**

**Automobiles**

☐ N

**Backcountry**

General Access Point ☐ N

**Biking**

Unpaved ☐ N  
Paved ☐ N  
Road ☐ N

**Birding**

**Boating Access**

Motor ☐ N  
Non-Motor ☐ N

**Bouldering**

**Bow Hunting**

**Camping**

Tent ☐ N  
RV ☐ N

**Caving**

**Climbing**

**Equestrian**

Commercial Packing ☐ N  
Packing ☐ N  
Trail Riding ☐ N  
Commercial Trail Riding ☐ N

**Fall Color Viewing**

**Fishing**

Lakes from Shore ☐ N  
Streams/Creeks ☐ N

**Frisbee Golf**

**Hiking/Walking**

Paved ☐ N  
Unpaved ☐ N

**OHV**

ATV ☐ N  
Motorcycle ☐ N

**Pets**

Area ☐ N  
Walking ☐ N

**Running**

Cross-Country ☐ N  
Trail ☐ N

**Swimming Access**

**Vistas**

**Wildflowers**

**Workforce**

**NOTES:**

Urban limit point only





**Photo #1 Notes**

Site photo



**Photo #2 Notes**

Site photo



**Photo #3 Notes**

Site photo



**Photo #4 Notes**

Site photo

**New MLTPA #**  
**Old MLTPA #**

**0112**  
**—**

**POINT NAME**     **The Bridges**

**New MLTPA #**

**0113**

**Old MLTPA #**

—

**Point Location**     UGB ingress/egress for Bridges complex

**USFS Route Designation #**     —

**Documented By:**     John Wentworth

**Date:** 10/9/06

**Phone:**     (760) 934-1279

**Email:** johnwentworth@mltpa.org

**Alt Phone:**     (760) 934-3154

**GENERAL**

Summer Use ☐ Y  
Winter Use ☐ Y  
Urban Limit ☐ Y  
Parking ☐ N  
Public Transport ☐ N  
Signage ☐ Y  
Bathroom ☐ N

**WINTER**

**Backcountry**

General Access Point ☐ N  
Kicker Zone ☐ N  
Ski/Snowboard ☐ N  
Ski/Snowboard Access ☐ N  
Ski/Snowboard Egress ☐ N

**Biathlon**

**Dog Sledding**

**Ice Climbing**

**Ice Fishing**

**Ice Skating**

**MMSA**

Access Point ☐ Y  
Egress Point ☐ Y

**Nordic**

Groomed, Fee Area ☐ N  
Groomed, Public ☐ N  
Ungroomed, Public ☐ N

**Pets**

Area ☐ Y  
Walking ☐ Y

**Snowmachine**

Trail ☐ N  
Open Area ☐ N

**Snowplay**

Fee Area ☐ N  
Public ☐ N

**Snowshoe**

Trail ☐ N  
Open Area ☐ N

**Vistas**

**Winter Camping**

**Winter Hiking/Walking**

Groomed ☐ N  
4-Season ☐ N

**Workforce**

☐ N

**SUMMER**

**Automobiles**

☐ N

**Backcountry**

General Access Point ☐ N

**Biking**

Unpaved ☐ N  
Paved ☐ N  
Road ☐ N  
Birding ☐ N

**Birding**

**Boating Access**

Motor ☐ N  
Non-Motor ☐ N

**Bouldering**

**Bow Hunting**

**Camping**

Tent ☐ N  
RV ☐ N

**Caving**

**Climbing**

**Equestrian**

Commercial Packing ☐ N  
Packing ☐ N  
Trail Riding ☐ N  
Commercial Trail Riding ☐ N

**Fall Color Viewing**

**Fishing**

Lakes from Shore ☐ N  
Streams/Creeks ☐ N

**Frisbee Golf**

**Hiking/Walking**

Paved ☐ N  
Unpaved ☐ Y

**OHV**

ATV ☐ N  
Motorcycle ☐ N

**Pets**

Area ☐ Y  
Walking ☐ Y

**Running**

Cross-Country ☐ Y  
Trail ☐ Y

**Swimming Access**

**Vistas**

**Wildflowers**

**Workforce**

☐ N  
☐ Y  
☐ N  
☐ N

**NOTES:**



**Photo #1 Notes**

Signage photo



**Photo #2 Notes**

Site photo



**Photo #3 Notes**

Site photo



**Photo #4 Notes**

Site photo

**New MLTPA #**  
**Old MLTPA #**

**0113**  
**—**



**POINT NAME** Western end of Davison St.

**New MLTPA #**

**0114**

**Old MLTPA #**

—

**Point Location** Western end of Davison St. at UGB

**USFS Route Designation #** —

**Documented By:** Evie Werthmann

**Date:** 9/16/06

**Phone:** (760) 924-9191

**Email:** epwerth15@aol.com

**Alt Phone:** —

**GENERAL**

Summer Use ☐ Y  
Winter Use ☐ Y  
Urban Limit ☐ Y  
Parking ☐ Y  
Public Transport ☐ N  
Signage ☐ Y  
Bathroom ☐ N

**WINTER**

**Backcountry**

General Access Point ☐ N  
Kicker Zone ☐ N  
Ski/Snowboard ☐ N  
Ski/Snowboard Access ☐ N  
Ski/Snowboard Egress ☐ N

**Biathlon**

☐ N

**Dog Sledding** ☐ N

**Ice Climbing** ☐ N

**Ice Fishing** ☐ N

**Ice Skating** ☐ N

**MMSA**

Access Point ☐ Y

Egress Point ☐ Y

**Nordic**

Groomed, Fee Area ☐ N

Groomed, Public ☐ N

Ungroomed, Public ☐ N

**Pets**

Area ☐ Y

Walking ☐ Y

**Snowmachine**

Trail ☐ N

Open Area ☐ N

**Snowplay**

Fee Area ☐ N

Public ☐ N

**Snowshoe**

Trail ☐ N

Open Area ☐ N

**Vistas**

**Winter Camping** ☐ N

**Winter Hiking/Walking**

Groomed ☐ N

4-Season ☐ Y

**Workforce**

☐ N

**SUMMER**

**Automobiles** ☐ N

**Backcountry**

General Access Point ☐ N

**Biking**

Unpaved ☐ Y

Paved ☐ N

Road ☐ N

**Birding** ☐ N

**Boating Access**

Motor ☐ N

Non-Motor ☐ N

**Bouldering** ☐ N

**Bow Hunting** ☐ N

**Camping**

Tent ☐ N

RV ☐ N

**Caving** ☐ N

**Climbing** ☐ N

**Equestrian**

Commercial Packing ☐ N

Packing ☐ N

Trail Riding ☐ N

Commercial Trail Riding ☐ N

**Fall Color Viewing** ☐ N

**Fishing**

Lakes from Shore ☐ N

Streams/Creeks ☐ N

**Frisbee Golf** ☐ N

**Hiking/Walking**

Paved ☐ N

Unpaved ☐ Y

**OHV**

ATV ☐ N

Motorcycle ☐ N

**Pets**

Area ☐ Y

Walking ☐ Y

**Running**

Cross-Country ☐ Y

Trail ☐ Y

**Swimming Access** ☐ N

**Vistas** ☐ N

**Wildflowers** ☐ N

**Workforce** ☐ N

**NOTES:**




**Photo #1 Notes**

Site photo



**Photo #2 Notes**

Site photo



**Photo #3 Notes**

Site photo



**Photo #4 Notes**

Site photo

**New MLTPA #**  
**Old MLTPA #**

**0114**  
**—**

**POINT NAME**      **Campground at foothills way south of Hwy. 395 and S.C. Rd.**

**New MLTPA #**  
**Old MLTPA #**

**0115**

**Point Location**      Foothills north of Laurel Mtn., directly south of Sherwin Creek Rd. and Hwy. 395 intersection. "The Aspens" campground

**USFS Route Designation #**      —

**Documented By:** April Mayhew  
**Phone:** (714) 943-5450  
**Alt Phone:** —

**Date:** 9/14/06  
**Email:** april.mayhew@gmail.com

**GENERAL**

Summer Use ☐ Y  
Winter Use ☐ N  
Urban Limit ☐ N  
Parking ☐ Y  
Public Transport ☐ N  
Signage ☐ N  
Bathroom ☐ N

**WINTER**

**Backcountry**

General Access Point ☐ N  
Kicker Zone ☐ N  
Ski/Snowboard ☐ N  
Ski/Snowboard Access ☐ N  
Ski/Snowboard Egress ☐ N

**Biathlon**

**Dog Sledding**

**Ice Climbing**

**Ice Fishing**

**Ice Skating**

**MMSA**

Access Point ☐ N  
Egress Point ☐ N

**Nordic**

Groomed, Fee Area ☐ N  
Groomed, Public ☐ N  
Ungroomed, Public ☐ N

**Pets**

Area ☐ N  
Walking ☐ N

**Snowmachine**

Trail ☐ N  
Open Area ☐ N

**Snowplay**

Fee Area ☐ N  
Public ☐ N

**Snowshoe**

Trail ☐ N  
Open Area ☐ N

**Vistas**

**Winter Camping**

**Winter Hiking/Walking**

Groomed ☐ N  
4-Season ☐ N

**Workforce**

**SUMMER**

**Automobiles**

☐ Y

**Backcountry**

General Access Point ☐ N

**Biking**

Unpaved ☐ Y  
Paved ☐ N  
Road ☐ N

**Birding**

☐ N

**Boating Access**

Motor ☐ N  
Non-Motor ☐ N

**Bouldering**

☐ N

**Bow Hunting**

☐ N

**Camping**

Tent ☐ Y  
RV ☐ N

**Caving**

☐ N

**Climbing**

☐ Y

**Equestrian**

Commercial Packing ☐ N

Packing ☐ Y

Trail Riding ☐ Y

Commercial Trail Riding ☐ N

**Fall Color Viewing**

☐ Y

**Fishing**

Lakes from Shore ☐ N  
Streams/Creeks ☐ N

**Frisbee Golf**

☐ N

**Hiking/Walking**

Paved ☐ N  
Unpaved ☐ Y

**OHV**

ATV ☐ Y  
Motorcycle ☐ Y

**Pets**

Area ☐ Y  
Walking ☐ Y

**Running**

Cross-Country ☐ N  
Trail ☐ Y

**Swimming Access**

☐ N

**Vistas**

☐ Y

**Wildflowers**

☐ Y

**Workforce**

☐ N

**NOTES:**

Point is also .6 miles on unnamed road and .2 miles on DEF road to campsites  
Trails off-site not clearly staked or maintained



**Photo #1 Notes**

Signage photo



**Photo #2 Notes**

Signage photo



**Photo #3 Notes**

Site photo



**Photo #4 Notes**

Site photo

**New MLTPA #**  
**Old MLTPA #**

**0115**  
**—**

**POINT NAME** Lakes Basin Slash Pit

**New MLTPA #**

**0116**

**Old MLTPA #**

—

**Point Location** Lakes Basin slash pit north of Horseshoe Lake

**USFS Route Designation #** —

**Documented By:** Randy Hall/Devin Pace

**Date:** 9/2/06

**Phone:** (760) 934-2400

**Email:** randyphotos@hotmail.com

**Alt Phone:** —

**GENERAL**

Summer Use ☐ Y  
Winter Use ☐ N  
Urban Limit ☐ N  
Parking ☐ N  
Public Transport ☐ N  
Signage ☐ N  
Bathroom ☐ N

**WINTER**

**Backcountry**

General Access Point ☐ N  
Kicker Zone ☐ N  
Ski/Snowboard ☐ N  
Ski/Snowboard Access ☐ N  
Ski/Snowboard Egress ☐ N

**Biathlon**

**Dog Sledding**

**Ice Climbing**

**Ice Fishing**

**Ice Skating**

**MMSA**

Access Point ☐ N  
Egress Point ☐ N

**Nordic**

Groomed, Fee Area ☐ N  
Groomed, Public ☐ N  
Ungroomed, Public ☐ N

**Pets**

Area ☐ N  
Walking ☐ N

**Snowmachine**

Trail ☐ N  
Open Area ☐ N

**Snowplay**

Fee Area ☐ N  
Public ☐ N

**Snowshoe**

Trail ☐ N  
Open Area ☐ N

**Vistas**

**Winter Camping**

**Winter Hiking/Walking**

Groomed ☐ N  
4-Season ☐ N

**Workforce**

☐ N

**SUMMER**

**Automobiles**

☐ N

**Backcountry**

General Access Point ☐ N

**Biking**

Unpaved ☐ Y  
Paved ☐ N  
Road ☐ N  
Birding ☐ N

**Birding**

**Boating Access**

Motor ☐ N  
Non-Motor ☐ N

**Bouldering**

**Bow Hunting**

**Camping**

Tent ☐ N  
RV ☐ N

**Caving**

**Climbing**

**Equestrian**

Commercial Packing ☐ Y  
Packing ☐ Y  
Trail Riding ☐ Y  
Commercial Trail Riding ☐ Y

**Fall Color Viewing**

**Fishing**

Lakes from Shore ☐ N  
Streams/Creeks ☐ N  
Frisbee Golf ☐ N

**Hiking/Walking**

Paved ☐ N  
Unpaved ☐ Y

**OHV**

ATV ☐ N  
Motorcycle ☐ N

**Pets**

Area ☐ Y  
Walking ☐ Y

**Running**

Cross-Country ☐ Y  
Trail ☐ Y

**Swimming Access**

**Vistas**

**Wildflowers**

**Workforce**

☐ N

**NOTES:**

Access to horse trail; commercial?  
"Horse Trailer Parking"  
Toilet bowl dump area



**Photo #1 Notes**

Site photo



**Photo #2 Notes**

Site photo



**Photo #3 Notes**

Site photo

**Photo #4 Notes**

<b>New MLTPA #</b>	<b>0116</b>
<b>Old MLTPA #</b>	<b>—</b>

**POINT NAME**      **Panorama Vista Trail at Lake Mary Rd.**  
**Point Location**      Panorama Vista Trail at Lake Mary Rd.

**New MLTPA #**  
**Old MLTPA #**

**0119**  
—

**USFS Route Designation #**      —

**Documented By:** Randy Hall  
**Phone:** (760) 934-2400  
**Alt Phone:** —

**Date:** 9/2/06  
**Email:** randyphotos@hotmail.com

**GENERAL**

Summer Use ☐ Y  
Winter Use ☐ N  
Urban Limit ☐ N  
Parking ☐ N  
  
Public Transport ☐ N  
Signage ☐ Y  
Bathroom ☐ N

**WINTER**

**Backcountry**

General Access Point ☐ N  
Kicker Zone ☐ N  
Ski/Snowboard ☐ N  
Ski/Snowboard Access ☐ N  
Ski/Snowboard Egress ☐ N

**Biathlon**

**Dog Sledding**

**Ice Climbing**

**Ice Fishing**

**Ice Skating**

**MMSA**

Access Point ☐ N  
Egress Point ☐ N

**Nordic**

Groomed, Fee Area ☐ N  
Groomed, Public ☐ N  
Ungroomed, Public ☐ N

**Pets**

Area ☐ N  
Walking ☐ N

**Snowmachine**

Trail ☐ N  
Open Area ☐ N

**Snowplay**

Fee Area ☐ N  
Public ☐ N

**Snowshoe**

Trail ☐ N  
Open Area ☐ N

**Vistas**

**Winter Camping**

**Winter Hiking/Walking**

Groomed ☐ N  
4-Season ☐ N

**Workforce**

☐ N

**SUMMER**

**Automobiles**

☐ N

**Backcountry**

General Access Point ☐ N

**Biking**

Unpaved ☐ Y  
Paved ☐ N  
Road ☐ N

**Birding**

**Boating Access**

Motor ☐ N  
Non-Motor ☐ N

**Bouldering**

**Bow Hunting**

**Camping**

Tent ☐ N  
RV ☐ N

**Caving**

**Climbing**

**Equestrian**

Commercial Packing ☐ N  
Packing ☐ N  
Trail Riding ☐ N  
Commercial Trail Riding ☐ N

**Fall Color Viewing**

**Fishing**

Lakes from Shore ☐ N  
Streams/Creeks ☐ N

**Frisbee Golf**

**Hiking/Walking**

Paved ☐ N  
Unpaved ☐ Y

**OHV**

ATV ☐ N  
Motorcycle ☐ N

**Pets**

Area ☐ Y  
Walking ☐ Y

**Running**

Cross-Country ☐ Y  
Trail ☐ Y

**Swimming Access**

**Vistas**

**Wildflowers**

**Workforce**

☐ N

**NOTES:**

Entrance/exit to and from Panorama Vista trail  
High traffic zone very close to entrance/exit

gps      N37 37.260

W119 00.280





**Photo #1 Notes**

Site photo



**Photo #2 Notes**

Site photo



**Photo #3 Notes**

Site/signage photo



**Photo #4 Notes**

Site photo

**New MLTPA #**  
**Old MLTPA #**

**0119**  
**—**

**POINT NAME**      **Panorama Dome Trail at Lake Mary Rd.**

**New MLTPA #**  
**Old MLTPA #**

**0120**  
—

**Point Location**      Panorama Dome Trail at Lake Mary Rd.

**USFS Route Designation #**      —

**Documented By:**      Randy Hall  
**Phone:**              (760) 934-2400  
**Alt Phone:**         —

**Date:** 9/2/06  
**Email:** randyphotos@hotmail.com

**GENERAL**

Summer Use ☐ Y  
Winter Use ☐ N  
Urban Limit ☐ N  
Parking ☐ N  
Public Transport ☐ N  
Signage ☐ N  
Bathroom ☐ N

**SUMMER**

**Automobiles** ☐ N  
**Backcountry**  
General Access Point ☐ N  
**Biking**  
Unpaved ☐ N  
Paved ☐ N  
Road ☐ N  
**Birding** ☐ N

**NOTES:**

**WINTER**

**Backcountry**

General Access Point ☐ N  
Kicker Zone ☐ N  
Ski/Snowboard ☐ N  
Ski/Snowboard Access ☐ N  
Ski/Snowboard Egress ☐ N

**Boating Access**

Motor ☐ N  
Non-Motor ☐ N

**Biathlon**

☐ N

**Dog Sledding** ☐ N

**Ice Climbing** ☐ N

**Ice Fishing** ☐ N

**Ice Skating** ☐ N

**MMSA**

Access Point ☐ N

Egress Point ☐ N

Tent ☐ N

RV ☐ N

**Caving** ☐ N

**Climbing** ☐ N

**Equestrian**

Commercial Packing ☐ N

Packing ☐ N

Trail Riding ☐ N

Commercial Trail Riding ☐ N

**Nordic**

Groomed, Fee Area ☐ N

Groomed, Public ☐ N

Ungroomed, Public ☐ N

**Fall Color Viewing** ☐ Y

**Fishing**

Lakes from Shore ☐ N

Streams/Creeks ☐ N

**Pets**

Area ☐ N

Walking ☐ N

**Frisbee Golf** ☐ N

**Hiking/Walking**

Paved ☐ N

Unpaved ☐ Y

**Snowmachine**

Trail ☐ N

Open Area ☐ N

**OHV**

ATV ☐ N

Motorcycle ☐ N

**Snowplay**

Fee Area ☐ N

Public ☐ N

**Pets**

Area ☐ Y

Walking ☐ Y

**Snowshoe**

Trail ☐ N

Open Area ☐ N

**Running**

Cross-Country ☐ Y

Trail ☐ Y

**Vistas**

☐ N

**Winter Camping** ☐ N

**Winter Hiking/Walking**

Groomed ☐ N

4-Season ☐ N

**Swimming Access** ☐ N

**Vistas** ☐ Y

**Wildflowers** ☐ Y

**Workforce** ☐ N

**Workforce** ☐ N

gps      N37 37.251  
W119 00.278



**Photo #1 Notes**

Site photo



**Photo #2 Notes**

Signage photo



**Photo #3 Notes**

Signage photo



**Photo #4 Notes**

Condition/site photo

**New MLTPA #**

**0120**

**Old MLTPA #**

**—**

**POINT NAME**      **MLTS Main Path terminus at Obsidian**  
**Point Location**      MLTS Main Path terminus at Obsidian

**New MLTPA #**                      **0121**  
**Old MLTPA #**                      —

**USFS Route Designation #**                      —

**Documented By:**      Aris Cox  
**Phone:**                      (925) 348-3521  
**Alt Phone:**                      —

**Date:** 9/15/06  
**Email:** acox@spyder.com

**GENERAL**

Summer Use ☐ Y  
Winter Use ☐ Y  
Urban Limit ☐ N  
Parking ☐ N  
Public Transport ☐ N  
Signage ☐ Y  
Bathroom ☐ N

**WINTER**

**Backcountry**

General Access Point ☐ N  
Kicker Zone ☐ N  
Ski/Snowboard ☐ N  
Ski/Snowboard Access ☐ N  
Ski/Snowboard Egress ☐ N

**Biathlon**

**Dog Sledding**

**Ice Climbing**

**Ice Fishing**

**Ice Skating**

**MMSA**

Access Point ☐ N  
Egress Point ☐ N

**Nordic**

Groomed, Fee Area ☐ N  
Groomed, Public ☐ N  
Ungroomed, Public ☐ Y

**Pets**

Area ☐ Y  
Walking ☐ Y

**Snowmachine**

Trail ☐ N  
Open Area ☐ N

**Snowplay**

Fee Area ☐ N  
Public ☐ N

**Snowshoe**

Trail ☐ Y  
Open Area ☐ N

**Vistas**

**Winter Camping**

**Winter Hiking/Walking**

Groomed ☐ N  
4-Season ☐ Y

**Workforce**

☐ N

**SUMMER**

**Automobiles**

☐ N

**Backcountry**

General Access Point ☐ N

**Biking**

Unpaved ☐ N  
Paved ☐ Y  
Road ☐ N

**Birding**

**Boating Access**

Motor ☐ N  
Non-Motor ☐ N

**Bouldering**

**Bow Hunting**

**Camping**

Tent ☐ N  
RV ☐ N

**Caving**

**Climbing**

**Equestrian**

Commercial Packing ☐ N

Packing ☐ N

Trail Riding ☐ N

Commercial Trail Riding ☐ N

**Fall Color Viewing**

**Fishing**

Lakes from Shore ☐ N  
Streams/Creeks ☐ N

**Frisbee Golf**

**Hiking/Walking**

Paved ☐ Y  
Unpaved ☐ N

**OHV**

ATV ☐ N  
Motorcycle ☐ N

**Pets**

Area ☐ N  
Walking ☐ Y

**Running**

Cross-Country ☐ Y  
Trail ☐ N

**Swimming Access**

**Vistas**

**Wildflowers**

**Workforce**

☐ N

**NOTES:**

Site is under construction as of date of survey



**Photo #1 Notes**

Site photo



**Photo #2 Notes**

Signage photo



**Photo #3 Notes**

Condition photo



**Photo #4 Notes**

Condition photo

**New MLTPA #**  
**Old MLTPA #**

**0121**  
**—**

**POINT NAME**      **MLTS Main Path, N. side of Main St., west of Old Mammoth Rd.**      **New MLTPA #**      **0122**  
**Old MLTPA #**      **—**

**Point Location**      MLTS Main Path, north side of Main St., west of Old Mammoth Rd.

**USFS Route Designation #**      **—**

**Documented By:**      Aris Cox  
**Phone:**      (925) 348-3521  
**Alt Phone:**      —

**Date:** 9/15/06  
**Email:** acox@spyder.com

<b>GENERAL</b>		<b>SUMMER</b>	
Summer Use	<input type="checkbox"/>	<b>Automobiles</b>	<input type="checkbox"/>
Winter Use	<input type="checkbox"/>	<b>Backcountry</b>	
Urban Limit	<input type="checkbox"/>	General Access Point	<input type="checkbox"/>
Parking	<input type="checkbox"/>	<b>Biking</b>	
Public Transport	<input type="checkbox"/>	Unpaved	<input type="checkbox"/>
Signage	<input type="checkbox"/>	Paved	<input type="checkbox"/>
Bathroom	<input type="checkbox"/>	Road	<input type="checkbox"/>
<b>WINTER</b>		<b>Birding</b>	<input type="checkbox"/>
<b>Backcountry</b>		<b>Boating Access</b>	
General Access Point	<input type="checkbox"/>	Motor	<input type="checkbox"/>
Kicker Zone	<input type="checkbox"/>	Non-Motor	<input type="checkbox"/>
Ski/Snowboard	<input type="checkbox"/>	<b>Bouldering</b>	<input type="checkbox"/>
Ski/Snowboard Access	<input type="checkbox"/>	<b>Bow Hunting</b>	<input type="checkbox"/>
Ski/Snowboard Egress	<input type="checkbox"/>	<b>Camping</b>	
<b>Biathlon</b>	<input type="checkbox"/>	Tent	<input type="checkbox"/>
<b>Dog Sledding</b>	<input type="checkbox"/>	RV	<input type="checkbox"/>
<b>Ice Climbing</b>	<input type="checkbox"/>	<b>Caving</b>	<input type="checkbox"/>
<b>Ice Fishing</b>	<input type="checkbox"/>	<b>Climbing</b>	<input type="checkbox"/>
<b>Ice Skating</b>	<input type="checkbox"/>	<b>Equestrian</b>	
<b>MMSA</b>		Commercial Packing	<input type="checkbox"/>
Access Point	<input type="checkbox"/>	Packing	<input type="checkbox"/>
Egress Point	<input type="checkbox"/>	Trail Riding	<input type="checkbox"/>
<b>Nordic</b>		Commercial Trail Riding	<input type="checkbox"/>
Groomed, Fee Area	<input type="checkbox"/>	<b>Fall Color Viewing</b>	<input type="checkbox"/>
Groomed, Public	<input type="checkbox"/>	<b>Fishing</b>	
Ungroomed, Public	<input type="checkbox"/>	Lakes from Shore	<input type="checkbox"/>
<b>Pets</b>		Streams/Creeks	<input type="checkbox"/>
Area	<input type="checkbox"/>	<b>Frisbee Golf</b>	<input type="checkbox"/>
Walking	<input type="checkbox"/>	<b>Hiking/Walking</b>	
<b>Snowmachine</b>		Paved	<input type="checkbox"/>
Trail	<input type="checkbox"/>	Unpaved	<input type="checkbox"/>
Open Area	<input type="checkbox"/>	<b>OHV</b>	
<b>Snowplay</b>		ATV	<input type="checkbox"/>
Fee Area	<input type="checkbox"/>	Motorcycle	<input type="checkbox"/>
Public	<input type="checkbox"/>	<b>Pets</b>	
<b>Snowshoe</b>		Area	<input type="checkbox"/>
Trail	<input type="checkbox"/>	Walking	<input type="checkbox"/>
Open Area	<input type="checkbox"/>	<b>Running</b>	
<b>Vistas</b>	<input type="checkbox"/>	Cross-Country	<input type="checkbox"/>
<b>Winter Camping</b>	<input type="checkbox"/>	Trail	<input type="checkbox"/>
<b>Winter Hiking/Walking</b>		<b>Swimming Access</b>	<input type="checkbox"/>
Groomed	<input type="checkbox"/>	<b>Vistas</b>	<input type="checkbox"/>
4-Season	<input type="checkbox"/>	<b>Wildflowers</b>	<input type="checkbox"/>
<b>Workforce</b>	<input type="checkbox"/>	<b>Workforce</b>	<input type="checkbox"/>

**NOTES:**





**Photo #1 Notes**

Site photo



**Photo #2 Notes**

Signage photo



**Photo #3 Notes**

Site photo

**Photo #4 Notes**

<b>New MLTPA #</b>	<b>0122</b>
<b>Old MLTPA #</b>	<b>—</b>

**POINT NAME**      **Shady Rest Town Park Bike Trail**

**New MLTPA #**

**0123**

**Old MLTPA #**

**—**

**Point Location**      Bike trail at Shady Rest Town Park parking lot

**USFS Route Designation #**      —

**Documented By:**    Aris Cox  
**Phone:**            (925) 348-3521  
**Alt Phone:**        —

**Date:** 9/15/06

**Email:** acox@spyder.com

**GENERAL**

Summer Use ☐ Y  
Winter Use ☐ Y  
Urban Limit ☐ N  
Parking ☐ Y  
Public Transport ☐ N  
Signage ☐ Y  
Bathroom ☐ Y

**WINTER**

**Backcountry**

General Access Point ☐ N  
Kicker Zone ☐ N  
Ski/Snowboard ☐ N  
Ski/Snowboard Access ☐ N  
Ski/Snowboard Egress ☐ N

**Biathlon**

☐ N

**Dog Sledding**

☐ N

**Ice Climbing**

☐ N

**Ice Fishing**

☐ N

**Ice Skating**

☐ N

**MMSA**

Access Point ☐ N

Egress Point ☐ N

**Nordic**

Groomed, Fee Area ☐ N

Groomed, Public ☐ N

Ungroomed, Public ☐ Y

**Pets**

Area ☐ Y

Walking ☐ Y

**Snowmachine**

Trail ☐ N

Open Area ☐ N

**Snowplay**

Fee Area ☐ N

Public ☐ N

**Snowshoe**

Trail ☐ Y

Open Area ☐ N

**Vistas**

☐ N

**Winter Camping**

☐ N

**Winter Hiking/Walking**

Groomed ☐ N

4-Season ☐ Y

**Workforce**

☐ N

**SUMMER**

**Automobiles**

☐ N

**Backcountry**

General Access Point ☐ N

**Biking**

Unpaved ☐ N

Paved ☐ N

Road ☐ N

**Birding**

☐ N

**Boating Access**

Motor ☐ N

Non-Motor ☐ N

**Bouldering**

☐ N

**Bow Hunting**

☐ N

**Camping**

Tent ☐ N

RV ☐ N

**Caving**

☐ N

**Climbing**

☐ N

**Equestrian**

Commercial Packing ☐ N

Packing ☐ N

Trail Riding ☐ N

Commercial Trail Riding ☐ N

**Fall Color Viewing**

☐ N

**Fishing**

Lakes from Shore ☐ N

Streams/Creeks ☐ N

**Frisbee Golf**

☐ N

**Hiking/Walking**

Paved ☐ Y

Unpaved ☐ N

**OHV**

ATV ☐ N

Motorcycle ☐ N

**Pets**

Area ☐ N

Walking ☐ Y

**Running**

Cross-Country ☐ Y

Trail ☐ Y

**Swimming Access**

☐ N

**Vistas**

☐ N

**Wildflowers**

☐ N

**Workforce**

☐ N

**NOTES:**

XC ski trail and signage



**Photo #1 Notes**

Site photo



**Photo #2 Notes**

Site photo



**Photo #3 Notes**

Signage photo



**Photo #4 Notes**

Condition photo

**New MLTPA #**  
**Old MLTPA #**

**0123**  
**—**

**POINT NAME**      **MLTS Main Path terminus at  
Visitors Center**

**New MLTPA #**  
**Old MLTPA #**

**0124**  
—

**Point Location**      MLTS Main Path terminus at Visitors Center

**USFS Route Designation #**      —

**Documented By:**      Aris Cox  
**Phone:**              (925) 348-3521  
**Alt Phone:**          —

**Date:** 9/15/06  
**Email:** acox@spyder.com

**GENERAL**

Summer Use ☐ Y  
Winter Use ☐ Y  
Urban Limit ☐ N  
Parking ☐ Y  
Public Transport ☐ N  
Signage ☐ Y  
Bathroom ☐ Y

**WINTER**

**Backcountry**

General Access Point ☐ N  
Kicker Zone ☐ N  
Ski/Snowboard ☐ N  
Ski/Snowboard Access ☐ N  
Ski/Snowboard Egress ☐ N

**Biathlon**

**Dog Sledding**

**Ice Climbing**

**Ice Fishing**

**Ice Skating**

**MMSA**

Access Point ☐ N  
Egress Point ☐ N

**Nordic**

Groomed, Fee Area ☐ N  
Groomed, Public ☐ N  
Ungroomed, Public ☐ Y

**Pets**

Area ☐ N  
Walking ☐ Y

**Snowmachine**

Trail ☐ N  
Open Area ☐ N

**Snowplay**

Fee Area ☐ N  
Public ☐ N

**Snowshoe**

Trail ☐ N  
Open Area ☐ N

**Vistas**

**Winter Camping**

**Winter Hiking/Walking**

Groomed ☐ N  
4-Season ☐ Y

**Workforce**

**SUMMER**

**Automobiles**

☐ N

**Backcountry**

General Access Point ☐ N

**Biking**

Unpaved ☐ N  
Paved ☐ Y  
Road ☐ N

**Birding**

**Boating Access**

Motor ☐ N  
Non-Motor ☐ N

**Bouldering**

**Bow Hunting**

**Camping**

Tent ☐ N  
RV ☐ N

**Caving**

**Climbing**

**Equestrian**

Commercial Packing ☐ N

Packing ☐ N

Trail Riding ☐ N

Commercial Trail Riding ☐ N

**Fall Color Viewing**

**Fishing**

Lakes from Shore ☐ N  
Streams/Creeks ☐ N

**Frisbee Golf**

**Hiking/Walking**

Paved ☐ Y  
Unpaved ☐ N

**OHV**

ATV ☐ N  
Motorcycle ☐ N

**Pets**

Area ☐ N  
Walking ☐ Y

**Running**

Cross-Country ☐ Y  
Trail ☐ Y

**Swimming Access**

**Vistas**

**Wildflowers**

**Workforce**

**NOTES:**

Trail begins and ends with signage  
There are many paved and unpaved trails off back of parking lot



**Photo #1 Notes**

Site photo



**Photo #2 Notes**

Site photo



**Photo #3 Notes**

Signage photo



**Photo #4 Notes**

Site photo

**New MLTPA #**  
**Old MLTPA #**

**0124**  
**—**

**POINT NAME**      **MLTS Main Path at Sierra Park Rd. and Hwy. 203**      **New MLTPA #**      **0125**  
**Old MLTPA #**      **—**

**Point Location**      MLTS Main Path; intersection of Sierra Park Rd. and south side of Hwy. 203

**USFS Route Designation #**      **—**

**Documented By:**      Aris Cox  
**Phone:**      (925) 348-3521  
**Alt Phone:**      —

**Date:** 9/15/06  
**Email:** acox@spyder.com

**GENERAL**

Summer Use ☐ Y  
Winter Use ☐ Y  
Urban Limit ☐ N  
Parking ☐ N  
Public Transport ☐ N  
Signage ☐ Y  
Bathroom ☐ N

**WINTER**

**Backcountry**

General Access Point ☐ N  
Kicker Zone ☐ N  
Ski/Snowboard ☐ N  
Ski/Snowboard Access ☐ N  
Ski/Snowboard Egress ☐ N

**Biathlon**

**Dog Sledding**

**Ice Climbing**

**Ice Fishing**

**Ice Skating**

**MMSA**

Access Point ☐ N  
Egress Point ☐ N

**Nordic**

Groomed, Fee Area ☐ N  
Groomed, Public ☐ N  
Ungroomed, Public ☐ Y

**Pets**

Area ☐ N  
Walking ☐ Y

**Snowmachine**

Trail ☐ N  
Open Area ☐ N

**Snowplay**

Fee Area ☐ N  
Public ☐ N

**Snowshoe**

Trail ☐ N  
Open Area ☐ N

**Vistas**

**Winter Camping**

**Winter Hiking/Walking**

Groomed ☐ N  
4-Season ☐ Y

**Workforce**

☐ Y

**SUMMER**

**Automobiles**

☐ N

**Backcountry**

General Access Point ☐ N

**Biking**

Unpaved ☐ N  
Paved ☐ Y  
Road ☐ N

**Birding**

**Boating Access**

Motor ☐ N  
Non-Motor ☐ N

**Bouldering**

**Bow Hunting**

**Camping**

Tent ☐ N  
RV ☐ N

**Caving**

**Climbing**

**Equestrian**

Commercial Packing ☐ N

Packing ☐ N

Trail Riding ☐ N

Commercial Trail Riding ☐ N

**Fall Color Viewing**

**Fishing**

Lakes from Shore ☐ N  
Streams/Creeks ☐ N

**Frisbee Golf**

**Hiking/Walking**

Paved ☐ Y  
Unpaved ☐ N

**OHV**

ATV ☐ N  
Motorcycle ☐ N

**Pets**

Area ☐ N  
Walking ☐ Y

**Running**

Cross-Country ☐ Y  
Trail ☐ Y

**Swimming Access**

**Vistas**

**Wildflowers**

**Workforce**

☐ N

**NOTES:**

Paved trail continues past McDonald's





**Photo #1 Notes**

Site photo



**Photo #2 Notes**

Signage photo



**Photo #3 Notes**

Site photo

**Photo #4 Notes**

<b>New MLTPA #</b>	<b>0125</b>
<b>Old MLTPA #</b>	<b>—</b>

**POINT NAME**      **MLTS Main Path, Meridian at  
Commerce Dr.**

**New MLTPA #**  
**Old MLTPA #**

**0126**  
—

**Point Location**      Becomes Meridian Trail: 50 yards from  
Meridian on left and right sides of  
Commerce Dr.

**USFS Route Designation #**      —

**Documented By:**      Aris Cox  
**Phone:**              (925) 348-3521  
**Alt Phone:**         —

**Date:** 9/15/06  
**Email:** acox@spyder.com

**GENERAL**

Summer Use ☐ Y  
Winter Use ☐ Y  
Urban Limit ☐ N  
Parking ☐ N  
Public Transport ☐ N  
Signage ☐ Y  
Bathroom ☐ N

**WINTER**

**Backcountry**

General Access Point ☐ N  
Kicker Zone ☐ N  
Ski/Snowboard ☐ N  
Ski/Snowboard Access ☐ N  
Ski/Snowboard Egress ☐ N

**Biathlon**

**Dog Sledding**

**Ice Climbing**

**Ice Fishing**

**Ice Skating**

**MMSA**

Access Point ☐ N  
Egress Point ☐ N

**Nordic**

Groomed, Fee Area ☐ N  
Groomed, Public ☐ N  
Ungroomed, Public ☐ Y

**Pets**

Area ☐ N  
Walking ☐ Y

**Snowmachine**

Trail ☐ N  
Open Area ☐ N

**Snowplay**

Fee Area ☐ N  
Public ☐ N

**Snowshoe**

Trail ☐ N  
Open Area ☐ N

**Vistas**

**Winter Camping**

**Winter Hiking/Walking**

Groomed ☐ N  
4-Season ☐ Y

**Workforce**

☐ Y

**SUMMER**

**Automobiles**

☐ N

**Backcountry**

General Access Point ☐ N

**Biking**

Unpaved ☐ N  
Paved ☐ Y  
Road ☐ N

**Birding**

**Boating Access**

Motor ☐ N  
Non-Motor ☐ N

**Bouldering**

**Bow Hunting**

**Camping**

Tent ☐ N  
RV ☐ N

**Caving**

**Climbing**

**Equestrian**

Commercial Packing ☐ N

Packing ☐ N

Trail Riding ☐ N

Commercial Trail Riding ☐ N

**Fall Color Viewing**

**Fishing**

Lakes from Shore ☐ N  
Streams/Creeks ☐ N

**Frisbee Golf**

**Hiking/Walking**

Paved ☐ Y  
Unpaved ☐ N

**OHV**

ATV ☐ N  
Motorcycle ☐ N

**Pets**

Area ☐ N  
Walking ☐ Y

**Running**

Cross-Country ☐ Y  
Trail ☐ Y

**Swimming Access**

**Vistas**

**Wildflowers**

**Workforce**

☐ N

**NOTES:**



**Photo #1 Notes**

Site photo



**Photo #2 Notes**

Site photo



**Photo #3 Notes**

Signage photo



**Photo #4 Notes**

Signage photo

**New MLTPA #**  
**Old MLTPA #**

**0126**  
**—**

**POINT NAME**      **MLTS Main Path at dirt trail  
southeast of Meridian**

**New MLTPA #**  
**Old MLTPA #**

**0127**  
—

**Point Location**      MLTS Main Path at intersection with dirt trail  
southeast of Meridian

**USFS Route Designation #**      —

**Documented By:**      Aris Cox  
**Phone:**              (925) 348-3521  
**Alt Phone:**          —

**Date:** 9/15/06  
**Email:** acox@spyder.com

**GENERAL**

Summer Use ☐ Y  
Winter Use ☐ N  
Urban Limit ☐ N  
Parking ☐ N  
Public Transport ☐ N  
Signage ☐ N  
Bathroom ☐ N

**WINTER**

**Backcountry**

General Access Point ☐ N  
Kicker Zone ☐ N  
Ski/Snowboard ☐ N  
Ski/Snowboard Access ☐ N  
Ski/Snowboard Egress ☐ N

**Biathlon**

**Dog Sledding**

**Ice Climbing**

**Ice Fishing**

**Ice Skating**

**MMSA**

Access Point ☐ N  
Egress Point ☐ N

**Nordic**

Groomed, Fee Area ☐ N  
Groomed, Public ☐ N  
Ungroomed, Public ☐ N

**Pets**

Area ☐ N  
Walking ☐ N

**Snowmachine**

Trail ☐ N  
Open Area ☐ N

**Snowplay**

Fee Area ☐ N  
Public ☐ N

**Snowshoe**

Trail ☐ N  
Open Area ☐ N

**Vistas**

**Winter Camping**

**Winter Hiking/Walking**

Groomed ☐ N  
4-Season ☐ N

**Workforce**

**SUMMER**

**Automobiles**

☐ N

**Backcountry**

General Access Point ☐ N

**Biking**

Unpaved ☐ N  
Paved ☐ Y  
Road ☐ N  
☐ Y

**Birding**

**Boating Access**

Motor ☐ N  
Non-Motor ☐ N

**Bouldering**

**Bow Hunting**

**Camping**

Tent ☐ N  
RV ☐ N

**Caving**

**Climbing**

**Equestrian**

Commercial Packing ☐ N  
Packing ☐ N  
Trail Riding ☐ N  
Commercial Trail Riding ☐ N

**Fall Color Viewing**

**Fishing**

Lakes from Shore ☐ N  
Streams/Creeks ☐ N

**Frisbee Golf**

**Hiking/Walking**

Paved ☐ Y  
Unpaved ☐ N

**OHV**

ATV ☐ N  
Motorcycle ☐ N

**Pets**

Area ☐ Y  
Walking ☐ Y

**Running**

Cross-Country ☐ Y  
Trail ☐ Y

**Swimming Access**

**Vistas**

**Wildflowers**

**Workforce**

**NOTES:**

MLTS Main Path is intersected by dirt trail, which has metal post in center



**Photo #1 Notes**

Site photo



**Photo #2 Notes**

Signage photo



**Photo #3 Notes**

Site photo

**Photo #4 Notes**

<b>New MLTPA #</b>	<b>0127</b>
<b>Old MLTPA #</b>	<b>—</b>

**POINT NAME**      **MLTS Main Path Viewpoint**

**New MLTPA #**

**0128**

**Old MLTPA #**

—

**Point Location**      Viewpoint on MLTS Main Path; southeast  
area of Main Path at viewpoint

**USFS Route Designation #**      —

**Documented By:**      Aris Cox  
**Phone:**              (925) 348-3521  
**Alt Phone:**          —

**Date:** 9/15/06  
**Email:** acox@spyder.com

**GENERAL**

Summer Use ☐ Y  
Winter Use ☐ N  
Urban Limit ☐ N  
Parking ☐ N  
Public Transport ☐ N  
Signage ☐ Y  
Bathroom ☐ N

**WINTER**

**Backcountry**

General Access Point ☐ N  
Kicker Zone ☐ N  
Ski/Snowboard ☐ N  
Ski/Snowboard Access ☐ N  
Ski/Snowboard Egress ☐ N

**Biathlon**

**Dog Sledding**

**Ice Climbing**

**Ice Fishing**

**Ice Skating**

**MMSA**

Access Point ☐ N  
Egress Point ☐ N

**Nordic**

Groomed, Fee Area ☐ N  
Groomed, Public ☐ N  
Ungroomed, Public ☐ N

**Pets**

Area ☐ N  
Walking ☐ N

**Snowmachine**

Trail ☐ N  
Open Area ☐ N

**Snowplay**

Fee Area ☐ N  
Public ☐ N

**Snowshoe**

Trail ☐ N  
Open Area ☐ N

**Vistas**

**Winter Camping**

**Winter Hiking/Walking**

Groomed ☐ N  
4-Season ☐ N

**Workforce**

**SUMMER**

**Automobiles**

☐ N

**Backcountry**

General Access Point ☐ N

**Biking**

Unpaved ☐ N  
Paved ☐ Y  
Road ☐ N

**Birding**

**Boating Access**

Motor ☐ N  
Non-Motor ☐ N

**Bouldering**

**Bow Hunting**

**Camping**

Tent ☐ N  
RV ☐ N

**Caving**

**Climbing**

**Equestrian**

Commercial Packing ☐ N

Packing ☐ N

Trail Riding ☐ N

Commercial Trail Riding ☐ N

**Fall Color Viewing**

**Fishing**

Lakes from Shore ☐ N  
Streams/Creeks ☐ N

**Frisbee Golf**

**Hiking/Walking**

Paved ☐ Y  
Unpaved ☐ N

**OHV**

ATV ☐ N  
Motorcycle ☐ N

**Pets**

Area ☐ N  
Walking ☐ Y

**Running**

Cross-Country ☐ Y  
Trail ☐ N

**Swimming Access**

**Vistas**

**Wildflowers**

**Workforce**

**NOTES:**





**Photo #1 Notes**

Site photo



**Photo #2 Notes**

Signage photo



**Photo #3 Notes**

Site photo

**Photo #4 Notes**

<b>New MLTPA #</b>	<b>0128</b>
<b>Old MLTPA #</b>	<b>—</b>

**POINT NAME**      **MLTS Main Path at Chateau Rd.**

**New MLTPA #**

**0129**

**Old MLTPA #**

—

**Point Location**      Entrance to MLTS Main Path at eastern end  
of Chateau Rd.

**USFS Route Designation #**      —

**Documented By:**      Aris Cox  
**Phone:**              (925) 348-3521  
**Alt Phone:**          —

**Date:** 9/15/06

**Email:** acox@spyder.com

**GENERAL**

Summer Use ☐ Y  
Winter Use ☐ N  
Urban Limit ☐ N  
Parking ☐ Y  
Public Transport ☐ N  
Signage ☐ Y  
Bathroom ☐ N

**WINTER**

**Backcountry**

General Access Point ☐ N  
Kicker Zone ☐ N  
Ski/Snowboard ☐ N  
Ski/Snowboard Access ☐ N  
Ski/Snowboard Egress ☐ N

**Biathlon**

**Dog Sledding**

**Ice Climbing**

**Ice Fishing**

**Ice Skating**

**MMSA**

Access Point ☐ N  
Egress Point ☐ N

**Nordic**

Groomed, Fee Area ☐ N  
Groomed, Public ☐ N  
Ungroomed, Public ☐ N

**Pets**

Area ☐ N  
Walking ☐ N

**Snowmachine**

Trail ☐ N  
Open Area ☐ N

**Snowplay**

Fee Area ☐ N  
Public ☐ N

**Snowshoe**

Trail ☐ N  
Open Area ☐ N

**Vistas**

**Winter Camping**

**Winter Hiking/Walking**

Groomed ☐ N  
4-Season ☐ N

**Workforce**

**SUMMER**

**Automobiles**

☐ N

**Backcountry**

General Access Point ☐ N

**Biking**

Unpaved ☐ N  
Paved ☐ Y  
Road ☐ N

**Birding**

**Boating Access**

Motor ☐ N  
Non-Motor ☐ N

**Bouldering**

**Bow Hunting**

**Camping**

Tent ☐ N  
RV ☐ N

**Caving**

**Climbing**

**Equestrian**

Commercial Packing ☐ N

Packing ☐ N

Trail Riding ☐ N

Commercial Trail Riding ☐ N

**Fall Color Viewing**

**Fishing**

Lakes from Shore ☐ N  
Streams/Creeks ☐ N

**Frisbee Golf**

**Hiking/Walking**

Paved ☐ Y  
Unpaved ☐ N

**OHV**

ATV ☐ N  
Motorcycle ☐ N

**Pets**

Area ☐ N  
Walking ☐ Y

**Running**

Cross-Country ☐ Y  
Trail ☐ N

**Swimming Access**

**Vistas**

**Wildflowers**

**Workforce**

**NOTES:**



**Photo #1 Notes**

Site photo



**Photo #2 Notes**

Site photo



**Photo #3 Notes**

Signage photo



**Photo #4 Notes**

Site photo

**New MLTPA #**  
**Old MLTPA #**

**0129**  
**—**

**POINT NAME** Hwy. 203 at UGB, west side

**New MLTPA #**

**0130**

**Old MLTPA #**

—

**Point Location** Hwy. 203 at UGB, west side

**USFS Route Designation #** —

**Documented By:** Greg Hadfield

**Date:** 9/22/06

**Phone:** (760) 709-1255

**Email:** greghad@gmail.com

**Alt Phone:** —

**GENERAL**

Summer Use ☐ Y  
Winter Use ☐ Y  
Urban Limit ☐ Y  
Parking ☐ N  
Public Transport ☐ N  
Signage ☐ Y  
Bathroom ☐ N

**WINTER**

**Backcountry**

General Access Point ☐ N  
Kicker Zone ☐ N  
Ski/Snowboard ☐ N  
Ski/Snowboard Access ☐ N  
Ski/Snowboard Egress ☐ N

**Biathlon**

☐ N

**Dog Sledding**

☐ N

**Ice Climbing**

☐ N

**Ice Fishing**

☐ N

**Ice Skating**

☐ N

**MMSA**

Access Point ☐ N

Egress Point ☐ N

**Nordic**

Groomed, Fee Area ☐ N

Groomed, Public ☐ N

Ungroomed, Public ☐ N

**Pets**

Area ☐ N

Walking ☐ N

**Snowmachine**

Trail ☐ N

Open Area ☐ N

**Snowplay**

Fee Area ☐ N

Public ☐ N

**Snowshoe**

Trail ☐ N

Open Area ☐ N

**Vistas**

**Winter Camping**

**Winter Hiking/Walking**

Groomed ☐ N

4-Season ☐ N

**Workforce**

☐ N

**SUMMER**

**Automobiles**

☐ N

**Backcountry**

General Access Point ☐ N

**Biking**

Unpaved ☐ N

Paved ☐ N

Road ☐ N

**Birding**

**Boating Access**

Motor ☐ N

Non-Motor ☐ N

**Bouldering**

**Bow Hunting**

**Camping**

Tent ☐ N

RV ☐ N

**Caving**

**Climbing**

**Equestrian**

Commercial Packing ☐ N

Packing ☐ N

Trail Riding ☐ N

Commercial Trail Riding ☐ N

**Fall Color Viewing**

**Fishing**

Lakes from Shore ☐ N

Streams/Creeks ☐ N

**Frisbee Golf**

**Hiking/Walking**

Paved ☐ N

Unpaved ☐ N

**OHV**

ATV ☐ N

Motorcycle ☐ N

**Pets**

Area ☐ N

Walking ☐ N

**Running**

Cross-Country ☐ N

Trail ☐ N

**Swimming Access**

**Vistas**

**Wildflowers**

**Workforce**

☐ N

**NOTES:**

Urban limit point only



**Photo #1 Notes**

Site photo



**Photo #2 Notes**

Site photo



**Photo #3 Notes**

Signage photo



**Photo #4 Notes**

Signage photo

**New MLTPA #**  
**Old MLTPA #**

**0130**  
**—**

**POINT NAME** Hwy. 203 at UGB, east side

**New MLTPA #**

**0131**

**Old MLTPA #**

—

**Point Location** Hwy. 203 at UGB, east side

**USFS Route Designation #** —

**Documented By:** Greg Hadfield

**Date:** 9/22/06

**Phone:** (760) 709-1255

**Email:** greghad@gmail.com

**Alt Phone:** —

**GENERAL**

Summer Use ☐ Y  
Winter Use ☐ Y  
Urban Limit ☐ Y  
Parking ☐ N  
Public Transport ☐ N  
Signage ☐ N  
Bathroom ☐ N

**WINTER**

**Backcountry**

General Access Point ☐ N  
Kicker Zone ☐ N  
Ski/Snowboard ☐ N  
Ski/Snowboard Access ☐ N  
Ski/Snowboard Egress ☐ N

**Biathlon**

**Dog Sledding**

**Ice Climbing**

**Ice Fishing**

**Ice Skating**

**MMSA**

Access Point ☐ N  
Egress Point ☐ N

**Nordic**

Groomed, Fee Area ☐ N  
Groomed, Public ☐ N  
Ungroomed, Public ☐ N

**Pets**

Area ☐ N  
Walking ☐ N

**Snowmachine**

Trail ☐ N  
Open Area ☐ N

**Snowplay**

Fee Area ☐ N  
Public ☐ N

**Snowshoe**

Trail ☐ N  
Open Area ☐ N

**Vistas**

**Winter Camping**

**Winter Hiking/Walking**

Groomed ☐ N  
4-Season ☐ N

**Workforce**

**SUMMER**

**Automobiles**

☐ N

**Backcountry**

General Access Point ☐ N

**Biking**

Unpaved ☐ N  
Paved ☐ N  
Road ☐ N

**Birding**

**Boating Access**

Motor ☐ N  
Non-Motor ☐ N

**Bouldering**

**Bow Hunting**

**Camping**

Tent ☐ N  
RV ☐ N

**Caving**

**Climbing**

**Equestrian**

Commercial Packing ☐ N

Packing ☐ N

Trail Riding ☐ N

Commercial Trail Riding ☐ N

**Fall Color Viewing**

**Fishing**

Lakes from Shore ☐ N  
Streams/Creeks ☐ N

**Frisbee Golf**

**Hiking/Walking**

Paved ☐ N  
Unpaved ☐ N

**OHV**

ATV ☐ N  
Motorcycle ☐ N

**Pets**

Area ☐ N  
Walking ☐ N

**Running**

Cross-Country ☐ N  
Trail ☐ N

**Swimming Access**

**Vistas**

**Wildflowers**

**Workforce**

**NOTES:**

Urban limit point only





**Photo #1 Notes**

Site photo



**Photo #2 Notes**

Site photo



**Photo #3 Notes**

Site photo



**Photo #4 Notes**

Site photo

**New MLTPA #**  
**Old MLTPA #**

**0131**  
**—**

**POINT NAME** Meridian at Hwy. 203, UGB

**New MLTPA #**

**0132**

**Old MLTPA #**

—

**Point Location** Meridian at Hwy. 203, UGB

**USFS Route Designation #** —

**Documented By:** Greg Hadfield

**Date:** 9/22/06

**Phone:** (760) 709-1255

**Email:** greghad@gmail.com

**Alt Phone:** —

**GENERAL**

Summer Use ☐ Y  
Winter Use ☐ Y  
Urban Limit ☐ Y  
Parking ☐ N  
Public Transport ☐ N  
Signage ☐ N  
Bathroom ☐ N

**WINTER**

**Backcountry**

General Access Point ☐ N  
Kicker Zone ☐ N  
Ski/Snowboard ☐ N  
Ski/Snowboard Access ☐ N  
Ski/Snowboard Egress ☐ N

**Biathlon**

**Dog Sledding**

**Ice Climbing**

**Ice Fishing**

**Ice Skating**

**MMSA**

Access Point ☐ N  
Egress Point ☐ N

**Nordic**

Groomed, Fee Area ☐ N  
Groomed, Public ☐ N  
Ungroomed, Public ☐ N

**Pets**

Area ☐ N  
Walking ☐ N

**Snowmachine**

Trail ☐ N  
Open Area ☐ N

**Snowplay**

Fee Area ☐ N  
Public ☐ N

**Snowshoe**

Trail ☐ N  
Open Area ☐ N

**Vistas**

**Winter Camping**

**Winter Hiking/Walking**

Groomed ☐ N  
4-Season ☐ N

**Workforce**

**SUMMER**

**Automobiles**

☐ N

**Backcountry**

General Access Point ☐ N

**Biking**

Unpaved ☐ N  
Paved ☐ N  
Road ☐ N

**Birding**

**Boating Access**

Motor ☐ N  
Non-Motor ☐ N

**Bouldering**

**Bow Hunting**

**Camping**

Tent ☐ N  
RV ☐ N

**Caving**

**Climbing**

**Equestrian**

Commercial Packing ☐ N

Packing ☐ N

Trail Riding ☐ N

Commercial Trail Riding ☐ N

**Fall Color Viewing**

**Fishing**

Lakes from Shore ☐ N  
Streams/Creeks ☐ N

**Frisbee Golf**

**Hiking/Walking**

Paved ☐ N  
Unpaved ☐ N

**OHV**

ATV ☐ N  
Motorcycle ☐ N

**Pets**

Area ☐ N  
Walking ☐ N

**Running**

Cross-Country ☐ N  
Trail ☐ N

**Swimming Access**

**Vistas**

**Wildflowers**

**Workforce**

**NOTES:**

Urban limit point only



**Photo #1 Notes**

Site photo



**Photo #2 Notes**

Site photo



**Photo #3 Notes**

Site photo



**Photo #4 Notes**

Site photo

**New MLTPA #**  
**Old MLTPA #**

**0132**  
**—**

**POINT NAME**      **Dirt trail south of Water District at UGB**      **New MLTPA #**      **0133**  
**Old MLTPA #**      **—**

**Point Location**      Dirt trail south of Water District at UGB;  
extreme east side of UGB

**USFS Route Designation #**      **—**

**Documented By:**      Greg Hadfield  
**Phone:**      (760) 709-1255  
**Alt Phone:**      —

**Date:** 9/22/06  
**Email:** greghad@gmail.com

**GENERAL**

Summer Use **Y**  
Winter Use **Y**  
Urban Limit **Y**  
Parking **N**  
Public Transport **N**  
Signage **N**  
Bathroom **N**

**WINTER**

**Backcountry**

General Access Point **N**  
Kicker Zone **N**  
Ski/Snowboard **N**  
Ski/Snowboard Access **N**  
Ski/Snowboard Egress **N**

**Biathlon**

**Dog Sledding**

**Ice Climbing**

**Ice Fishing**

**Ice Skating**

**MMSA**

Access Point **N**  
Egress Point **N**

**Nordic**

Groomed, Fee Area **N**  
Groomed, Public **N**  
Ungroomed, Public **N**

**Pets**

Area **N**  
Walking **N**

**Snowmachine**

Trail **N**  
Open Area **N**

**Snowplay**

Fee Area **N**  
Public **N**

**Snowshoe**

Trail **N**  
Open Area **N**

**Vistas**

**Winter Camping**

**Winter Hiking/Walking**

Groomed **N**  
4-Season **N**

**Workforce**

**SUMMER**

**Automobiles**

**N**

**Backcountry**

General Access Point **N**

**Biking**

Unpaved **N**

Paved **N**

Road **N**

**Birding**

**N**

**Boating Access**

Motor **N**

Non-Motor **N**

**Bouldering**

**N**

**Bow Hunting**

**N**

**Camping**

Tent **N**

RV **N**

**Caving**

**N**

**Climbing**

**N**

**Equestrian**

Commercial Packing **N**

Packing **N**

Trail Riding **N**

Commercial Trail Riding **N**

**Fall Color Viewing**

**N**

**Fishing**

Lakes from Shore **N**

Streams/Creeks **N**

**Frisbee Golf**

**N**

**Hiking/Walking**

Paved **N**

Unpaved **N**

**OHV**

ATV **N**

Motorcycle **N**

**Pets**

Area **N**

Walking **N**

**Running**

Cross-Country **N**

Trail **N**

**Swimming Access**

**N**

**Vistas**

**N**

**Wildflowers**

**N**

**Workforce**

**N**

**NOTES:**

Urban limit point only



**Photo #1 Notes**

Signage photo



**Photo #2 Notes**

Site photo



**Photo #3 Notes**

Site photo



**Photo #4 Notes**

Site photo

**New MLTPA #**  
**Old MLTPA #**

**0133**  
**—**

**POINT NAME** Mammoth Creek Rd. at Old  
Mammoth Rd., UGB

**New MLTPA #**  
**Old MLTPA #**

**0134**  
—

**Point Location** Mammoth Creek Rd. at Old Mammoth Rd.,  
UGB

**USFS Route Designation #** —

**Documented By:** Greg Hadfield  
**Phone:** (760) 709-1255  
**Alt Phone:** —

**Date:** 9/22/06  
**Email:** greghad@gmail.com

**GENERAL**

Summer Use ☐ Y  
Winter Use ☐ Y  
Urban Limit ☐ Y  
Parking ☐ N  
Public Transport ☐ N  
Signage ☐ N  
Bathroom ☐ N

**WINTER**

**Backcountry**

General Access Point ☐ N  
Kicker Zone ☐ N  
Ski/Snowboard ☐ N  
Ski/Snowboard Access ☐ N  
Ski/Snowboard Egress ☐ N

**Biathlon**

**Dog Sledding**

**Ice Climbing**

**Ice Fishing**

**Ice Skating**

**MMSA**

Access Point ☐ N  
Egress Point ☐ N

**Nordic**

Groomed, Fee Area ☐ N  
Groomed, Public ☐ N  
Ungroomed, Public ☐ N

**Pets**

Area ☐ N  
Walking ☐ N

**Snowmachine**

Trail ☐ N  
Open Area ☐ N

**Snowplay**

Fee Area ☐ N  
Public ☐ N

**Snowshoe**

Trail ☐ N  
Open Area ☐ N

**Vistas**

**Winter Camping**

**Winter Hiking/Walking**

Groomed ☐ N  
4-Season ☐ N

**Workforce**

**SUMMER**

**Automobiles**

☐ N

**Backcountry**

General Access Point ☐ N

**Biking**

Unpaved ☐ N  
Paved ☐ N  
Road ☐ N

**Birding**

**Boating Access**

Motor ☐ N  
Non-Motor ☐ N

**Bouldering**

**Bow Hunting**

**Camping**

Tent ☐ N  
RV ☐ N

**Caving**

**Climbing**

**Equestrian**

Commercial Packing ☐ N

Packing ☐ N

Trail Riding ☐ N

Commercial Trail Riding ☐ N

**Fall Color Viewing**

**Fishing**

Lakes from Shore ☐ N  
Streams/Creeks ☐ N

**Frisbee Golf**

**Hiking/Walking**

Paved ☐ N  
Unpaved ☐ N

**OHV**

ATV ☐ N  
Motorcycle ☐ N

**Pets**

Area ☐ N  
Walking ☐ N

**Running**

Cross-Country ☐ N  
Trail ☐ N

**Swimming Access**

**Vistas**

**Wildflowers**

**Workforce**

**NOTES:**

Urban limit point only





**Photo #1 Notes**

Site photo



**Photo #2 Notes**

Site photo



**Photo #3 Notes**

Site photo



**Photo #4 Notes**

Site photo

**New MLTPA #**  
**Old MLTPA #**

**0134**  
**—**

**POINT NAME**      **Sherwin Creek Rd. near Old Mammoth Rd., UGB**

**New MLTPA #**  
**Old MLTPA #**

**0135**  
**—**

**Point Location**      Sherwin Creek Rd. near Old Mammoth Rd., UGB

**USFS Route Designation #**      —

**Documented By:** Greg Hadfield  
**Phone:** (760) 709-1255  
**Alt Phone:** —

**Date:** 9/22/06  
**Email:** greghad@gmail.com

**GENERAL**

Summer Use ☐ Y  
Winter Use ☐ Y  
Urban Limit ☐ Y  
Parking ☐ N  
Public Transport ☐ N  
Signage ☐ N  
Bathroom ☐ N

**WINTER**

**Backcountry**

General Access Point ☐ N  
Kicker Zone ☐ N  
Ski/Snowboard ☐ N  
Ski/Snowboard Access ☐ N  
Ski/Snowboard Egress ☐ N

**Biathlon**

**Dog Sledding**

**Ice Climbing**

**Ice Fishing**

**Ice Skating**

**MMSA**

Access Point ☐ N  
Egress Point ☐ N

**Nordic**

Groomed, Fee Area ☐ N  
Groomed, Public ☐ N  
Ungroomed, Public ☐ N

**Pets**

Area ☐ N  
Walking ☐ N

**Snowmachine**

Trail ☐ N  
Open Area ☐ N

**Snowplay**

Fee Area ☐ N  
Public ☐ N

**Snowshoe**

Trail ☐ N  
Open Area ☐ N

**Vistas**

**Winter Camping**

**Winter Hiking/Walking**

Groomed ☐ N  
4-Season ☐ N

**Workforce**

**SUMMER**

**Automobiles**

☐ N

**Backcountry**

General Access Point ☐ N

**Biking**

Unpaved ☐ N  
Paved ☐ N  
Road ☐ N

**Birding**

**Boating Access**

Motor ☐ N  
Non-Motor ☐ N

**Bouldering**

**Bow Hunting**

**Camping**

Tent ☐ N  
RV ☐ N

**Caving**

**Climbing**

**Equestrian**

Commercial Packing ☐ N

Packing ☐ N

Trail Riding ☐ N

Commercial Trail Riding ☐ N

**Fall Color Viewing**

**Fishing**

Lakes from Shore ☐ N  
Streams/Creeks ☐ N

**Frisbee Golf**

**Hiking/Walking**

Paved ☐ N  
Unpaved ☐ N

**OHV**

ATV ☐ N  
Motorcycle ☐ N

**Pets**

Area ☐ N  
Walking ☐ N

**Running**

Cross-Country ☐ N  
Trail ☐ N

**Swimming Access**

**Vistas**

**Wildflowers**

**Workforce**


**NOTES:**

Urban limit point only



**Photo #1 Notes**

Site photo



**Photo #2 Notes**

Site photo



**Photo #3 Notes**

Site photo



**Photo #4 Notes**

Site photo

**New MLTPA #**  
**Old MLTPA #**

**0135**  
**—**

**POINT NAME**      **Snowcreek V between units 747 and 748**

**New MLTPA #**  
**Old MLTPA #**

**0136**  
—

**Point Location**      Snowcreek V between units 747 and 748

**USFS Route Designation #**      —

**Documented By:** Greg Hadfield  
**Phone:** (760) 709-1255  
**Alt Phone:** —

**Date:** 9/24/06  
**Email:** greghad@gmail.com

**GENERAL**

Summer Use ☐ Y  
Winter Use ☐ Y  
Urban Limit ☐ Y  
Parking ☐ Y  
Public Transport ☐ N  
Signage ☐ N  
Bathroom ☐ N

**WINTER**

**Backcountry**

General Access Point ☐ Y  
Kicker Zone ☐ N  
Ski/Snowboard ☐ Y  
Ski/Snowboard Access ☐ Y  
Ski/Snowboard Egress ☐ Y

**Biathlon**

**Dog Sledding**

**Ice Climbing**

**Ice Fishing**

**Ice Skating**

**MMSA**

Access Point ☐ N  
Egress Point ☐ N

**Nordic**

Groomed, Fee Area ☐ N  
Groomed, Public ☐ N  
Ungroomed, Public ☐ Y

**Pets**

Area ☐ Y  
Walking ☐ Y

**Snowmachine**

Trail ☐ N  
Open Area ☐ N

**Snowplay**

Fee Area ☐ N  
Public ☐ N

**Snowshoe**

Trail ☐ N  
Open Area ☐ Y

**Vistas**

**Winter Camping**

**Winter Hiking/Walking**

Groomed ☐ N  
4-Season ☐ Y

**Workforce**

☐ N

**SUMMER**

**Automobiles**

☐ N

**Backcountry**

General Access Point ☐ Y

**Biking**

Unpaved ☐ Y  
Paved ☐ N  
Road ☐ N

**Birding**

**Boating Access**

Motor ☐ N  
Non-Motor ☐ N

**Bouldering**

**Bow Hunting**

**Camping**

Tent ☐ N  
RV ☐ N

**Caving**

**Climbing**

**Equestrian**

Commercial Packing ☐ N

Packing ☐ N

Trail Riding ☐ N

Commercial Trail Riding ☐ N

**Fall Color Viewing**

**Fishing**

Lakes from Shore ☐ N  
Streams/Creeks ☐ N

**Frisbee Golf**

**Hiking/Walking**

Paved ☐ N  
Unpaved ☐ Y

**OHV**

ATV ☐ N  
Motorcycle ☐ N

**Pets**

Area ☐ Y  
Walking ☐ Y

**Running**

Cross-Country ☐ Y  
Trail ☐ Y

**Swimming Access**

**Vistas**

**Wildflowers**

**Workforce**

☐ N

**NOTES:**

Corner house west of row that faces due south (runs east)  
Parking limited, and only in summer  
Private property

Street      Address:  
450 Fairway Drive Unit # 747, 748



**Photo #1 Notes**

Site photo



**Photo #2 Notes**

Site photo



**Photo #3 Notes**

Site photo



**Photo #4 Notes**

Site photo

**New MLTPA #**  
**Old MLTPA #**

**0136**  
**—**

**POINT NAME**      **Tamarack St. at UGB**

**New MLTPA #**

**0137**

**Old MLTPA #**

**—**

**Point Location**      Tamarack St. at UGB (access to Hidden Lake)

**USFS Route Designation #**      **—**

**Documented By:** Greg Hadfield  
**Phone:** (760) 709-1255  
**Alt Phone:** —

**Date:** 9/24/06  
**Email:** greghad@gmail.com

**GENERAL**

Summer Use ☐ Y  
Winter Use ☐ Y  
Urban Limit ☐ Y  
Parking ☐ N  
Public Transport ☐ N  
Signage ☐ Y  
Bathroom ☐ N

**WINTER**

**Backcountry**

General Access Point ☐ Y  
Kicker Zone ☐ N  
Ski/Snowboard ☐ Y  
Ski/Snowboard Access ☐ Y  
Ski/Snowboard Egress ☐ Y

**Biathlon**

**Dog Sledding**

**Ice Climbing**

**Ice Fishing**

**Ice Skating**

**MMSA**

Access Point ☐ N  
Egress Point ☐ N

**Nordic**

Groomed, Fee Area ☐ N  
Groomed, Public ☐ N  
Ungroomed, Public ☐ Y

**Pets**

Area ☐ Y  
Walking ☐ Y

**Snowmachine**

Trail ☐ N  
Open Area ☐ Y

**Snowplay**

Fee Area ☐ N  
Public ☐ N

**Snowshoe**

Trail ☐ N  
Open Area ☐ Y

**Vistas**

**Winter Camping**

**Winter Hiking/Walking**

Groomed ☐ N  
4-Season ☐ Y

**Workforce**

☐ N

**SUMMER**

**Automobiles**

☐ N

**Backcountry**

General Access Point ☐ Y

**Biking**

Unpaved ☐ Y  
Paved ☐ N  
Road ☐ N

**Birding**

**Boating Access**

Motor ☐ N  
Non-Motor ☐ N

**Bouldering**

**Bow Hunting**

**Camping**

Tent ☐ N  
RV ☐ N

**Caving**

**Climbing**

**Equestrian**

Commercial Packing ☐ N

Packing ☐ N

Trail Riding ☐ Y

Commercial Trail Riding ☐ N

**Fall Color Viewing**

**Fishing**

Lakes from Shore ☐ N  
Streams/Creeks ☐ N

**Frisbee Golf**

**Hiking/Walking**

Paved ☐ N  
Unpaved ☐ Y

**OHV**

ATV ☐ N  
Motorcycle ☐ N

**Pets**

Area ☐ Y  
Walking ☐ Y

**Running**

Cross-Country ☐ Y  
Trail ☐ Y

**Swimming Access**

**Vistas**

**Wildflowers**

**Workforce**

☐ N

**NOTES:**

Private property  
Due east of The Bluffs, on the fence line





**Photo #1 Notes**  
Site photo



**Photo #2 Notes**  
Site photo



**Photo #3 Notes**  
Site photo



**Photo #4 Notes**  
Site photo

<b>New MLTPA #</b>	<b>0137</b>
<b>Old MLTPA #</b>	<b>—</b>

**POINT NAME**      **Southern terminus of Innsbruck Pl.**      **New MLTPA #**      **0138**  
**Old MLTPA #**      **—**

**Point Location**      Southern terminus of Innsbruck Pl.

**USFS Route Designation #**      **—**

**Documented By:** Sharon and Malcolm Clark  
**Phone:** (760) 924-5639  
**Alt Phone:** —

**Date:** 9/22/06  
**Email:** srclark@npgcable.com

<b>GENERAL</b>		<b>SUMMER</b>	
Summer Use	<input type="checkbox"/>	<b>Automobiles</b>	<input type="checkbox"/>
Winter Use	<input type="checkbox"/>	<b>Backcountry</b>	
Urban Limit	<input type="checkbox"/>	General Access Point	<input type="checkbox"/>
Parking	<input type="checkbox"/>	<b>Biking</b>	
Public Transport	<input type="checkbox"/>	Unpaved	<input type="checkbox"/>
Signage	<input type="checkbox"/>	Paved	<input type="checkbox"/>
Bathroom	<input type="checkbox"/>	Road	<input type="checkbox"/>
<b>WINTER</b>		<b>Birding</b>	<input type="checkbox"/>
<b>Backcountry</b>		<b>Boating Access</b>	
General Access Point	<input type="checkbox"/>	Motor	<input type="checkbox"/>
Kicker Zone	<input type="checkbox"/>	Non-Motor	<input type="checkbox"/>
Ski/Snowboard	<input type="checkbox"/>	<b>Bouldering</b>	<input type="checkbox"/>
Ski/Snowboard Access	<input type="checkbox"/>	<b>Bow Hunting</b>	<input type="checkbox"/>
Ski/Snowboard Egress	<input type="checkbox"/>	<b>Camping</b>	
<b>Biathlon</b>	<input type="checkbox"/>	Tent	<input type="checkbox"/>
<b>Dog Sledding</b>	<input type="checkbox"/>	RV	<input type="checkbox"/>
<b>Ice Climbing</b>	<input type="checkbox"/>	<b>Caving</b>	<input type="checkbox"/>
<b>Ice Fishing</b>	<input type="checkbox"/>	<b>Climbing</b>	<input type="checkbox"/>
<b>Ice Skating</b>	<input type="checkbox"/>	<b>Equestrian</b>	
<b>MMSA</b>		Commercial Packing	<input type="checkbox"/>
Access Point	<input type="checkbox"/>	Packing	<input type="checkbox"/>
Egress Point	<input type="checkbox"/>	Trail Riding	<input type="checkbox"/>
<b>Nordic</b>		Commercial Trail Riding	<input type="checkbox"/>
Groomed, Fee Area	<input type="checkbox"/>	<b>Fall Color Viewing</b>	<input type="checkbox"/>
Groomed, Public	<input type="checkbox"/>	<b>Fishing</b>	
Ungroomed, Public	<input type="checkbox"/>	Lakes from Shore	<input type="checkbox"/>
<b>Pets</b>		Streams/Creeks	<input type="checkbox"/>
Area	<input type="checkbox"/>	<b>Frisbee Golf</b>	<input type="checkbox"/>
Walking	<input type="checkbox"/>	<b>Hiking/Walking</b>	
<b>Snowmachine</b>		Paved	<input type="checkbox"/>
Trail	<input type="checkbox"/>	Unpaved	<input type="checkbox"/>
Open Area	<input type="checkbox"/>	<b>OHV</b>	
<b>Snowplay</b>		ATV	<input type="checkbox"/>
Fee Area	<input type="checkbox"/>	Motorcycle	<input type="checkbox"/>
Public	<input type="checkbox"/>	<b>Pets</b>	
<b>Snowshoe</b>		Area	<input type="checkbox"/>
Trail	<input type="checkbox"/>	Walking	<input type="checkbox"/>
Open Area	<input type="checkbox"/>	<b>Running</b>	
<b>Vistas</b>	<input type="checkbox"/>	Cross-Country	<input type="checkbox"/>
<b>Winter Camping</b>	<input type="checkbox"/>	Trail	<input type="checkbox"/>
<b>Winter Hiking/Walking</b>		<b>Swimming Access</b>	<input type="checkbox"/>
Groomed	<input type="checkbox"/>	<b>Vistas</b>	<input type="checkbox"/>
4-Season	<input type="checkbox"/>	<b>Wildflowers</b>	<input type="checkbox"/>
<b>Workforce</b>	<input type="checkbox"/>	<b>Workforce</b>	<input type="checkbox"/>

**NOTES:**

Adjacent to campground; no vehicle entrance from Innsbruck

Parking summer only



**Photo #1 Notes**

Site photo



**Photo #2 Notes**

Site photo



**Photo #3 Notes**

Signage photo



**Photo #4 Notes**

Site photo

**New MLTPA #**  
**Old MLTPA #**

**0138**  
**—**

**POINT NAME** Southern terminus of Tyrol Ln.

**New MLTPA #**

**0139**

**Old MLTPA #**

—

**Point Location** Southern terminus of Tyrol Ln.

**USFS Route Designation #** —

**Documented By:** Sharon and Malcolm Clark

**Date:** 9/22/06

**Phone:** (760) 924-5639

**Email:** srclark@npgcable.com

**Alt Phone:** —

**GENERAL**

Summer Use ☐ Y  
Winter Use ☐ Y  
Urban Limit ☐ Y  
Parking ☐ Y  
Public Transport ☐ N  
Signage ☐ Y  
Bathroom ☐ N

**WINTER**

**Backcountry**

General Access Point ☐ N  
Kicker Zone ☐ N  
Ski/Snowboard ☐ N  
Ski/Snowboard Access ☐ N  
Ski/Snowboard Egress ☐ N

**Biathlon**

**Dog Sledding**

**Ice Climbing**

**Ice Fishing**

**Ice Skating**

**MMSA**

Access Point ☐ N  
Egress Point ☐ N

**Nordic**

Groomed, Fee Area ☐ N  
Groomed, Public ☐ N  
Ungroomed, Public ☐ Y

**Pets**

Area ☐ N  
Walking ☐ Y

**Snowmachine**

Trail ☐ N  
Open Area ☐ N

**Snowplay**

Fee Area ☐ N  
Public ☐ N

**Snowshoe**

Trail ☐ N  
Open Area ☐ Y

**Vistas**

**Winter Camping**

**Winter Hiking/Walking**

Groomed ☐ N  
4-Season ☐ Y

**Workforce**

**SUMMER**

**Automobiles**

☐ N

**Backcountry**

General Access Point ☐ N

**Biking**

Unpaved ☐ N  
Paved ☐ N  
Road ☐ N

**Birding**

**Boating Access**

Motor ☐ N  
Non-Motor ☐ N

**Bouldering**

**Bow Hunting**

**Camping**

Tent ☐ N  
RV ☐ N

**Caving**

**Climbing**

**Equestrian**

Commercial Packing ☐ N

Packing ☐ N

Trail Riding ☐ N

Commercial Trail Riding ☐ N

**Fall Color Viewing**

**Fishing**

Lakes from Shore ☐ N  
Streams/Creeks ☐ N

**Frisbee Golf**

**Hiking/Walking**

Paved ☐ N  
Unpaved ☐ Y

**OHV**

ATV ☐ N  
Motorcycle ☐ N

**Pets**

Area ☐ N  
Walking ☐ Y

**Running**

Cross-Country ☐ N  
Trail ☐ Y

**Swimming Access**

**Vistas**

**Wildflowers**

**Workforce**

**NOTES:**

Neighbors put up "Child Play" signage  
No signs indicating ownership (no "Keep Out" signs)  
Adjacent to campground  
Parking summer only



**Photo #1 Notes**

Signage photo



**Photo #2 Notes**

Site photo



**Photo #3 Notes**

Site photo



**Photo #4 Notes**

Site photo

**New MLTPA #**  
**Old MLTPA #**

**0139**  
**—**

**POINT NAME** Lake Mary Rd. at UGB

**New MLTPA #**

**0140**

**Old MLTPA #**

—

**Point Location** Lake Mary Rd. at UGB

**USFS Route Designation #** —

**Documented By:** Sharon and Malcolm Clark

**Date:** 9/22/06

**Phone:** (760) 924-5639

**Email:** srclark@npgcable.com

**Alt Phone:** —

**GENERAL**

Summer Use ☐ Y  
Winter Use ☐ Y  
Urban Limit ☐ Y  
Parking ☐ N  
Public Transport ☐ N  
Signage ☐ N  
Bathroom ☐ N

**WINTER**

**Backcountry**

General Access Point ☐ N  
Kicker Zone ☐ N  
Ski/Snowboard ☐ N  
Ski/Snowboard Access ☐ N  
Ski/Snowboard Egress ☐ N

**Biathlon**

**Dog Sledding**

**Ice Climbing**

**Ice Fishing**

**Ice Skating**

**MMSA**

Access Point ☐ N  
Egress Point ☐ N

**Nordic**

Groomed, Fee Area ☐ N  
Groomed, Public ☐ N  
Ungroomed, Public ☐ N

**Pets**

Area ☐ N  
Walking ☐ N

**Snowmachine**

Trail ☐ N  
Open Area ☐ N

**Snowplay**

Fee Area ☐ N  
Public ☐ N

**Snowshoe**

Trail ☐ N  
Open Area ☐ N

**Vistas**

**Winter Camping**

**Winter Hiking/Walking**

Groomed ☐ N  
4-Season ☐ N

**Workforce**

**SUMMER**

**Automobiles**

☐ N

**Backcountry**

General Access Point ☐ N

**Biking**

Unpaved ☐ N  
Paved ☐ N  
Road ☐ N

**Birding**

**Boating Access**

Motor ☐ N  
Non-Motor ☐ N

**Bouldering**

**Bow Hunting**

**Camping**

Tent ☐ N  
RV ☐ N

**Caving**

**Climbing**

**Equestrian**

Commercial Packing ☐ N

Packing ☐ N

Trail Riding ☐ N

Commercial Trail Riding ☐ N

**Fall Color Viewing**

**Fishing**

Lakes from Shore ☐ N  
Streams/Creeks ☐ N

**Frisbee Golf**

**Hiking/Walking**

Paved ☐ N  
Unpaved ☐ N

**OHV**

ATV ☐ N  
Motorcycle ☐ N

**Pets**

Area ☐ N  
Walking ☐ N

**Running**

Cross-Country ☐ N  
Trail ☐ N

**Swimming Access**

**Vistas**

**Wildflowers**

**Workforce**

**NOTES:**

Urban limit point only





**Photo #1 Notes**

Signage photo



**Photo #2 Notes**

Site photo



**Photo #3 Notes**

Site photo



**Photo #4 Notes**

Site photo

**New MLTPA #**  
**Old MLTPA #**

**0140**  
**—**

**POINT NAME**      **Red Fir Rd. East at Old Mammoth Rd.**      **New MLTPA #**      **0141**  
**Point Location**      Red Fir Rd. East at Old Mammoth Rd.      **Old MLTPA #**      **—**

**USFS Route Designation #**      **—**

**Documented By:**      Evie Werthmann  
**Phone:**      (760) 924-9191  
**Alt Phone:**      —

**Date:** 10/9/06  
**Email:** epwerth15@aol.com

**GENERAL**

Summer Use **Y**  
Winter Use **Y**  
Urban Limit **Y**  
Parking **N**  
Public Transport **N**  
Signage **N**  
Bathroom **N**

**WINTER**

**Backcountry**

General Access Point **N**  
Kicker Zone **N**  
Ski/Snowboard **N**  
Ski/Snowboard Access **N**  
Ski/Snowboard Egress **N**

**Biathlon**

**Dog Sledding**

**Ice Climbing**

**Ice Fishing**

**Ice Skating**

**MMSA**

Access Point **N**  
Egress Point **N**

**Nordic**

Groomed, Fee Area **N**  
Groomed, Public **N**  
Ungroomed, Public **N**

**Pets**

Area **N**  
Walking **N**

**Snowmachine**

Trail **N**  
Open Area **N**

**Snowplay**

Fee Area **N**  
Public **N**

**Snowshoe**

Trail **N**  
Open Area **N**

**Vistas**

**Winter Camping**

**Winter Hiking/Walking**

Groomed **N**  
4-Season **N**

**Workforce**

**N**

**SUMMER**

**Automobiles**

**N**

**Backcountry**

General Access Point **N**

**Biking**

Unpaved **N**

Paved **N**

Road **N**

**N**

**Birding**

**Boating Access**

Motor **N**

Non-Motor **N**

**Bouldering**

**N**

**Bow Hunting**

**N**

**Camping**

Tent **N**

RV **N**

**Caving**

**N**

**Climbing**

**N**

**Equestrian**

Commercial Packing **N**

Packing **N**

Trail Riding **N**

Commercial Trail Riding **N**

**Fall Color Viewing**

**N**

**Fishing**

Lakes from Shore **N**

Streams/Creeks **N**

**Frisbee Golf**

**N**

**Hiking/Walking**

Paved **N**

Unpaved **N**

**OHV**

ATV **N**

Motorcycle **N**

**Pets**

Area **N**

Walking **N**

**Running**

Cross-Country **N**

Trail **N**

**Swimming Access**

**N**

**Vistas**

**N**

**Wildflowers**

**N**

**Workforce**

**N**

**NOTES:**

Urban limit point only; dead-ends into Valentine Reserve



**Photo #1 Notes**

Signage photo



**Photo #2 Notes**

Site photo



**Photo #3 Notes**

Site photo



**Photo #4 Notes**

Signage photo

**New MLTPA #**  
**Old MLTPA #**

**0141**  
**—**

**POINT NAME**      **Red Fir Rd. West at Old Mammoth Rd.**      **New MLTPA #**      **0142**  
**Point Location**      Red Fir Rd. West at Old Mammoth Rd.      **Old MLTPA #**      **—**

**USFS Route Designation #**      **—**

**Documented By:**      Evie Werthmann  
**Phone:**      (760) 924-9191  
**Alt Phone:**      —

**Date:** 10/9/06  
**Email:** epwerth15@aol.com

**GENERAL**

Summer Use **Y**  
Winter Use **Y**  
Urban Limit **Y**  
Parking **N**  
Public Transport **N**  
Signage **N**  
Bathroom **N**

**WINTER**

**Backcountry**

General Access Point **N**  
Kicker Zone **N**  
Ski/Snowboard **N**  
Ski/Snowboard Access **N**  
Ski/Snowboard Egress **N**

**Biathlon**

**Dog Sledding**

**Ice Climbing**

**Ice Fishing**

**Ice Skating**

**MMSA**

Access Point **N**  
Egress Point **N**

**Nordic**

Groomed, Fee Area **N**  
Groomed, Public **N**  
Ungroomed, Public **N**

**Pets**

Area **N**  
Walking **N**

**Snowmachine**

Trail **N**  
Open Area **N**

**Snowplay**

Fee Area **N**  
Public **N**

**Snowshoe**

Trail **N**  
Open Area **N**

**Vistas**

**Winter Camping**

**Winter Hiking/Walking**

Groomed **N**  
4-Season **N**

**Workforce**

**SUMMER**

**Automobiles**

**N**

**Backcountry**

General Access Point **N**

**Biking**

Unpaved **N**  
Paved **N**  
Road **N**  
**N**

**Birding**

**Boating Access**

Motor **N**  
Non-Motor **N**

**Bouldering**

**Bow Hunting**

**Camping**

Tent **N**  
RV **N**

**Caving**

**Climbing**

**Equestrian**

Commercial Packing **N**  
Packing **N**  
Trail Riding **N**  
Commercial Trail Riding **N**  
**Fall Color Viewing** **N**

**Fishing**

Lakes from Shore **N**  
Streams/Creeks **N**

**Frisbee Golf**

**Hiking/Walking**

Paved **N**  
Unpaved **N**

**OHV**

ATV **N**  
Motorcycle **N**

**Pets**

Area **N**  
Walking **N**

**Running**

Cross-Country **N**  
Trail **N**

**Swimming Access**

**Vistas**

**Wildflowers**

**Workforce**

**NOTES:**

Urban limit point only; dead-ends into Valentine Reserve





**Photo #1 Notes**

Signage photo



**Photo #2 Notes**

Site photo



**Photo #3 Notes**

Site photo



**Photo #4 Notes**

Site photo

**New MLTPA #**  
**Old MLTPA #**

**0142**  
**—**

**POINT NAME** Agnew Meadows trailhead

**New MLTPA #**

**0143**

**Old MLTPA #**

—

**Point Location** Agnew Meadows trailhead

**USFS Route Designation #** —

**Documented By:** Bill MacBride  
**Phone:** (760) 937-2420  
**Alt Phone:** —

**Date:** 9/26/06

**Email:** billmacbride@hotmail.com

**GENERAL**

Summer Use ☒  
Winter Use ☒  
Urban Limit ☒  
Parking ☒  
Public Transport ☒  
Signage ☒  
Bathroom ☒

**WINTER**

**Backcountry**

General Access Point ☒  
Kicker Zone ☒  
Ski/Snowboard ☒  
Ski/Snowboard Access ☒  
Ski/Snowboard Egress ☒

**Biathlon**

**Dog Sledding**

**Ice Climbing**

**Ice Fishing**

**Ice Skating**

**MMSA**

Access Point ☒  
Egress Point ☒

**Nordic**

Groomed, Fee Area ☒  
Groomed, Public ☒  
Ungroomed, Public ☒

**Pets**

Area ☒  
Walking ☒

**Snowmachine**

Trail ☒  
Open Area ☒

**Snowplay**

Fee Area ☒  
Public ☒

**Snowshoe**

Trail ☒  
Open Area ☒

**Vistas**

**Winter Camping**

**Winter Hiking/Walking**

Groomed ☒  
4-Season ☒

**Workforce**

**SUMMER**

**Automobiles**

☒

**Backcountry**

General Access Point ☒

**Biking**

Unpaved ☒  
Paved ☒  
Road ☒

**Birding**

**Boating Access**

Motor ☒  
Non-Motor ☒

**Bouldering**

**Bow Hunting**

**Camping**

Tent ☒  
RV ☒

**Caving**

**Climbing**

**Equestrian**

Commercial Packing ☒

Packing ☒

Trail Riding ☒

Commercial Trail Riding ☒

**Fall Color Viewing**

**Fishing**

Lakes from Shore ☒  
Streams/Creeks ☒

**Frisbee Golf**

**Hiking/Walking**

Paved ☒  
Unpaved ☒

**OHV**

ATV ☒  
Motorcycle ☒

**Pets**

Area ☒  
Walking ☒

**Running**

Cross-Country ☒  
Trail ☒

**Swimming Access**

**Vistas**

**Wildflowers**

**Workforce**

**NOTES:**

Accesses Shadow Lake River Trail and PCT





**Photo #1 Notes**

Signage photo



**Photo #2 Notes**

Signage photo



**Photo #3 Notes**

Site photo



**Photo #4 Notes**

Site photo

**New MLTPA #**  
**Old MLTPA #**

**0143**  
**—**

**POINT NAME** Devils Postpile trailhead

**New MLTPA #**

**0144**

**Old MLTPA #**

--

**Point Location** Devils Postpile trailhead

**USFS Route Designation #** —

**Documented By:** Mary Kay Prentice/Shalle Genevieve

**Date:** 10/2/06

**Phone:** (760) 934-9668

**Email:** marshalle@earthlink.net

**Alt Phone:** —

**GENERAL**

Summer Use ☒  
Winter Use ☒  
Urban Limit ☒  
Parking ☒  
Public Transport ☒  
Signage ☒  
Bathroom ☒

**WINTER**

**Backcountry**

General Access Point ☒  
Kicker Zone ☒  
Ski/Snowboard ☒  
Ski/Snowboard Access ☒  
Ski/Snowboard Egress ☒

**Biathlon**

☒

**Dog Sledding** ☒

**Ice Climbing** ☒

**Ice Fishing** ☒

**Ice Skating** ☒

**MMSA**

Access Point ☒

Egress Point ☒

**Nordic**

Groomed, Fee Area ☒

Groomed, Public ☒

Ungroomed, Public ☒

**Pets**

Area ☒

Walking ☒

**Snowmachine**

Trail ☒

Open Area ☒

**Snowplay**

Fee Area ☒

Public ☒

**Snowshoe**

Trail ☒

Open Area ☒

**Vistas**

☒

**Winter Camping** ☒

**Winter Hiking/Walking** ☒

Groomed ☒

4-Season ☒

**Workforce** ☒

**SUMMER**

**Automobiles** ☒

**Backcountry**

General Access Point ☒

**Biking**

Unpaved ☒

Paved ☒

Road ☒

**Birding** ☒

**Boating Access**

Motor ☒

Non-Motor ☒

**Bouldering** ☒

**Bow Hunting** ☒

**Camping**

Tent ☒

RV ☒

**Caving** ☒

**Climbing** ☒

**Equestrian**

Commercial Packing ☒

Packing ☒

Trail Riding ☒

Commercial Trail Riding ☒

**Fall Color Viewing** ☒

**Fishing**

Lakes from Shore ☒

Streams/Creeks ☒

**Frisbee Golf** ☒

**Hiking/Walking**

Paved ☒

Unpaved ☒

**OHV**

ATV ☒

Motorcycle ☒

**Pets**

Area ☒

Walking ☒

**Running**

Cross-Country ☒

Trail ☒

**Swimming Access** ☒

**Vistas** ☒

**Wildflowers** ☒

**Workforce** ☒

**NOTES:**

Accesses Devil's Postpile National Monument

Additional access: NORTH: Beck Lake and Fern Lake trailhead; SOUTH: Granite Stairway, Summit Meadow, Sheep Crossing; EAST: Mammoth Pass, John Muir Wilderness; WEST: Ansel Adams Wilderness



**Photo #1 Notes**

Signage photo



**Photo #2 Notes**

Site photo



**Photo #3 Notes**

Site photo



**Photo #4 Notes**

Signage photo

**New MLTPA #**  
**Old MLTPA #**

**0144**  
**--**

**POINT NAME**      **Rainbow Falls trailhead**

**New MLTPA #**

**0145**

**Old MLTPA #**

**--**

**Point Location**      Rainbow Falls trailhead

**USFS Route Designation #**      —

**Documented By:**      Mary Kay Prentice/Shalle Genevieve

**Date:** 10/2/06

**Phone:**      (760) 934-9668

**Email:** marshalle@earthlink.net

**Alt Phone:**      —

**GENERAL**

Summer Use ☐ Y  
Winter Use ☐ N  
Urban Limit ☐ N  
Parking ☐ Y  
Public Transport ☐ Y  
Signage ☐ Y  
Bathroom ☐ Y

**WINTER**

**Backcountry**

General Access Point ☐ N  
Kicker Zone ☐ N  
Ski/Snowboard ☐ N  
Ski/Snowboard Access ☐ N  
Ski/Snowboard Egress ☐ N

**Biathlon**

☐ N

**Dog Sledding** ☐ N

**Ice Climbing** ☐ N

**Ice Fishing** ☐ N

**Ice Skating** ☐ N

**MMSA**

Access Point ☐ N

Egress Point ☐ N

**Nordic**

Groomed, Fee Area ☐ N

Groomed, Public ☐ N

Ungroomed, Public ☐ N

**Pets**

Area ☐ N

Walking ☐ N

**Snowmachine**

Trail ☐ N

Open Area ☐ N

**Snowplay**

Fee Area ☐ N

Public ☐ N

**Snowshoe**

Trail ☐ N

Open Area ☐ N

**Vistas**

**Winter Camping**

**Winter Hiking/Walking**

Groomed ☐ N

4-Season ☐ N

**Workforce**

☐ N

**SUMMER**

**Automobiles** ☐ N

**Backcountry**

General Access Point ☐ Y

**Biking**

Unpaved ☐ N

Paved ☐ N

Road ☐ Y

**Birding**

**Boating Access**

Motor ☐ N

Non-Motor ☐ N

**Bouldering** ☐ ?

**Bow Hunting** ☐ N

**Camping**

Tent ☐ Y

RV ☐ N

**Caving** ☐ N

**Climbing** ☐ Y

**Equestrian**

Commercial Packing ☐ Y

Packing ☐ Y

Trail Riding ☐ Y

Commercial Trail Riding ☐ Y

**Fall Color Viewing** ☐ Y

**Fishing**

Lakes from Shore ☐ N

Streams/Creeks ☐ N

**Frisbee Golf** ☐ N

**Hiking/Walking**

Paved ☐ N

Unpaved ☐ Y

**OHV**

ATV ☐ N

Motorcycle ☐ N

**Pets**

Area ☐ N

Walking ☐ Y

**Running**

Cross-Country ☐ Y

Trail ☐ Y

**Swimming Access** ☐ N

**Vistas** ☐ Y

**Wildflowers** ☐ Y

**Workforce** ☐ N

**NOTES:**

Accesses Rainbow Falls

Accesses Bear Crag (Hibernation Caves, Fire Wall Unenchanted Forest, Huber Wall, Teflon Wall, The Tombstone, The Columns) for climbing, according to "Mammoth Area Rock Climbs" by Marty Lewis and John Moynier

Trail extends to Fish Valley and beyond



**Photo #1 Notes**

Signage photo



**Photo #2 Notes**

Site photo

**Photo #3 Notes**

**Photo #4 Notes**

<b>New MLTPA #</b>	<b>0145</b>
<b>Old MLTPA #</b>	<b>--</b>

**POINT NAME**      **Dirt road east of Fire Station on Main St.**

**New MLTPA #**  
**Old MLTPA #**

**0148**  
—

**Point Location**      Dirt road east of Fire Station on Main St.

**USFS Route Designation #**      —

**Documented By:** Sharon and Malcolm Clark  
**Phone:** (760) 924-5639  
**Alt Phone:** —

**Date:** 9/22/06  
**Email:** srclark@npgcable.com

**GENERAL**

Summer Use ☐ Y  
Winter Use ☐ Y  
Urban Limit ☐ Y  
Parking ☐ N  
Public Transport ☐ N  
Signage ☐ Y  
Bathroom ☐ N

**WINTER**

**Backcountry**

General Access Point ☐ N  
Kicker Zone ☐ N  
Ski/Snowboard ☐ N  
Ski/Snowboard Access ☐ N  
Ski/Snowboard Egress ☐ N

**Biathlon**

**Dog Sledding**

**Ice Climbing**

**Ice Fishing**

**Ice Skating**

**MMSA**

Access Point ☐ N  
Egress Point ☐ N

**Nordic**

Groomed, Fee Area ☐ N  
Groomed, Public ☐ N  
Ungroomed, Public ☐ N

**Pets**

Area ☐ N  
Walking ☐ N

**Snowmachine**

Trail ☐ N  
Open Area ☐ N

**Snowplay**

Fee Area ☐ N  
Public ☐ N

**Snowshoe**

Trail ☐ N  
Open Area ☐ N

**Vistas**

**Winter Camping**

**Winter Hiking/Walking**

Groomed ☐ N  
4-Season ☐ N

**Workforce**

**SUMMER**

**Automobiles**

☐ N

**Backcountry**

General Access Point ☐ N

**Biking**

Unpaved ☐ N  
Paved ☐ N  
Road ☐ N

**Birding**

**Boating Access**

Motor ☐ N  
Non-Motor ☐ N

**Bouldering**

**Bow Hunting**

**Camping**

Tent ☐ N  
RV ☐ N

**Caving**

**Climbing**

**Equestrian**

Commercial Packing ☐ N

Packing ☐ N

Trail Riding ☐ N

Commercial Trail Riding ☐ N

**Fall Color Viewing**

**Fishing**

Lakes from Shore ☐ N  
Streams/Creeks ☐ N

**Frisbee Golf**

**Hiking/Walking**

Paved ☐ N  
Unpaved ☐ N

**OHV**

ATV ☐ N  
Motorcycle ☐ N

**Pets**

Area ☐ N  
Walking ☐ N

**Running**

Cross-Country ☐ N  
Trail ☐ N

**Swimming Access**

**Vistas**

**Wildflowers**

**Workforce**

**NOTES:**

Pull-off east of Forest Trail  
1 block north of Red Line (winter)  
Adjacent to Old Shady Rest campground  
Urban limit point only





**Photo #1 Notes**

Signage photo



**Photo #2 Notes**

Site photo



**Photo #3 Notes**

Site photo



**Photo #4 Notes**

Site photo

**New MLTPA #**  
**Old MLTPA #**

**0148**  
**—**

**POINT NAME**      **MLTS Main Path at Lodestar,  
southern**

**New MLTPA #**  
**Old MLTPA #**

**0150**  
—

**Point Location**      MLTS Main Path at Lodestar, southern (north  
of Meridian)

**USFS Route Designation #**      —

**Documented By:** Sharon and Malcolm Clark  
**Phone:** (760) 924-5639  
**Alt Phone:** —

**Date:** 9/22/06  
**Email:** srclark@npgcable.com

**GENERAL**

Summer Use ☐ Y  
Winter Use ☐ N  
Urban Limit ☐ N  
Parking ☐ N  
Public Transport ☐ N  
Signage ☐ Y  
Bathroom ☐ N

**WINTER**

**Backcountry**

General Access Point ☐ N  
Kicker Zone ☐ N  
Ski/Snowboard ☐ N  
Ski/Snowboard Access ☐ N  
Ski/Snowboard Egress ☐ N

**Biathlon**

**Dog Sledding**

**Ice Climbing**

**Ice Fishing**

**Ice Skating**

**MMSA**

Access Point ☐ N  
Egress Point ☐ N

**Nordic**

Groomed, Fee Area ☐ N  
Groomed, Public ☐ N  
Ungroomed, Public ☐ Y

**Pets**

Area ☐ N  
Walking ☐ N

**Snowmachine**

Trail ☐ N  
Open Area ☐ N

**Snowplay**

Fee Area ☐ N  
Public ☐ N

**Snowshoe**

Trail ☐ N  
Open Area ☐ N

**Vistas**

**Winter Camping**

**Winter Hiking/Walking**

Groomed ☐ N  
4-Season ☐ N

**Workforce**

**SUMMER**

**Automobiles**

**Backcountry** ☐ N  
General Access Point ☐ N

**Biking**

Unpaved ☐ N  
Paved ☐ Y  
Road ☐ N

**Birding**

**Boating Access**

Motor ☐ N  
Non-Motor ☐ N

**Bouldering**

**Bow Hunting**

**Camping**

Tent ☐ N  
RV ☐ N

**Caving**

**Climbing**

**Equestrian**

Commercial Packing ☐ N  
Packing ☐ N  
Trail Riding ☐ N  
Commercial Trail Riding ☐ N

**Fall Color Viewing**

**Fishing**

Lakes from Shore ☐ N  
Streams/Creeks ☐ N

**Frisbee Golf**

**Hiking/Walking**

Paved ☐ Y  
Unpaved ☐ N

**OHV**

ATV ☐ N  
Motorcycle ☐ N

**Pets**

Area ☐ N  
Walking ☐ Y

**Running**

Cross-Country ☐ Y  
Trail ☐ N

**Swimming Access**

**Vistas**

**Wildflowers**

**Workforce**

**NOTES:**

Pull-off west side of Lodestar, south of bridge next to  
Meridian



**Photo #1 Notes**

Site photo



**Photo #2 Notes**

Site photo



**Photo #3 Notes**

Site photo



**Photo #4 Notes**

Site photo

**New MLTPA #**  
**Old MLTPA #**

**0150**  
**—**

**POINT NAME**      **Winter terminus of Sherwin Creek Rd.**      **New MLTPA #**      **0151**  
**Point Location**      Winter terminus of Sherwin Creek Rd.      **Old MLTPA #**      **—**

**USFS Route Designation #**      —

**Documented By:** John Wentworth  
**Phone:** (760) 934-3154  
**Alt Phone:** (760) 934-1279

**Date:** 12/8/06  
**Email:** johnwentworth@mltpa.org

**GENERAL**

Summer Use ☐ N  
Winter Use ☐ Y  
Urban Limit ☐ N  
Parking ☐ Y  
Public Transport ☐ N  
Signage ☐ Y  
Bathroom ☐ N

**WINTER**

**Backcountry**

General Access Point ☐ Y  
Kicker Zone ☐ Y  
Ski/Snowboard ☐ N  
Ski/Snowboard Access ☐ Y  
Ski/Snowboard Egress ☐ Y

**Biathlon**

**Dog Sledding**

**Ice Climbing**

**Ice Fishing**

**Ice Skating**

**MMSA**

Access Point ☐ N  
Egress Point ☐ N

**Nordic**

Groomed, Fee Area ☐ N  
Groomed, Public ☐ N  
Ungroomed, Public ☐ Y

**Pets**

Area ☐ Y  
Walking ☐ Y

**Snowmachine**

Trail ☐ Y  
Open Area ☐ Y

**Snowplay**

Fee Area ☐ N  
Public ☐ Y

**Snowshoe**

Trail ☐ Y  
Open Area ☐ Y

**Vistas**

**Winter Camping**

**Winter Hiking/Walking**

Groomed ☐ N  
4-Season ☐ N

**Workforce**

**SUMMER**

**Automobiles**

☐ N

**Backcountry**

General Access Point ☐ N

**Biking**

Unpaved ☐ N  
Paved ☐ N  
Road ☐ N  
Birding ☐ N

**Birding**

**Boating Access**

Motor ☐ N  
Non-Motor ☐ N

**Bouldering**

**Bow Hunting**

**Camping**

Tent ☐ N  
RV ☐ N  
Caving ☐ N  
Climbing ☐ N

**Caving**

**Climbing**

**Equestrian**

Commercial Packing ☐ N  
Packing ☐ N  
Trail Riding ☐ N  
Commercial Trail Riding ☐ N

**Fall Color Viewing**

**Fishing**

Lakes from Shore ☐ N  
Streams/Creeks ☐ N  
Frisbee Golf ☐ N

**Frisbee Golf**

**Hiking/Walking**

Paved ☐ N  
Unpaved ☐ N

**OHV**

ATV ☐ N  
Motorcycle ☐ N

**Pets**

Area ☐ N  
Walking ☐ N

**Running**

Cross-Country ☐ N  
Trail ☐ N

**Swimming Access**

**Vistas**

**Wildflowers**

**Workforce**

**NOTES:**



**Photo #1 Notes**

Site photo



**Photo #2 Notes**

Signage photo



**Photo #3 Notes**

Condition photo



**Photo #4 Notes**

Site photo

**New MLTPA #**  
**Old MLTPA #**

**0151**  
**—**

**POINT NAME**      **MLTS Main Path at Mammoth Creek Park**

**New MLTPA #**  
**Old MLTPA #**

**0152**  
—

**Point Location**      Northern terminus of MLTS Main Path at Mammoth Creek Park

**USFS Route Designation #**      —

**Documented By:** Sharon and Malcolm Clark  
**Phone:** (760) 924-5639  
**Alt Phone:** —

**Date:** 9/22/06  
**Email:** srclark@npgcable.com

**GENERAL**

Summer Use ☐ Y  
Winter Use ☐ N  
Urban Limit ☐ N  
Parking ☐ Y  
Public Transport ☐ Y  
Signage ☐ Y  
Bathroom ☐ Y

**WINTER**

**Backcountry**

General Access Point ☐ N  
Kicker Zone ☐ N  
Ski/Snowboard ☐ N  
Ski/Snowboard Access ☐ N  
Ski/Snowboard Egress ☐ N

**Biathlon**

**Dog Sledding**

**Ice Climbing**

**Ice Fishing**

**Ice Skating**

**MMSA**

Access Point ☐ N  
Egress Point ☐ N

**Nordic**

Groomed, Fee Area ☐ N  
Groomed, Public ☐ N  
Ungroomed, Public ☐ N

**Pets**

Area ☐ N  
Walking ☐ N

**Snowmachine**

Trail ☐ N  
Open Area ☐ N

**Snowplay**

Fee Area ☐ N  
Public ☐ N

**Snowshoe**

Trail ☐ N  
Open Area ☐ N

**Vistas**

**Winter Camping**

**Winter Hiking/Walking**

Groomed ☐ N  
4-Season ☐ N

**Workforce**

**SUMMER**

**Automobiles**

☐ N

**Backcountry**

General Access Point ☐ N

**Biking**

Unpaved ☐ N  
Paved ☐ Y  
Road ☐ N

**Birding**

**Boating Access**

Motor ☐ N  
Non-Motor ☐ N

**Bouldering**

**Bow Hunting**

**Camping**

Tent ☐ N  
RV ☐ N

**Caving**

**Climbing**

**Equestrian**

Commercial Packing ☐ N  
Packing ☐ N  
Trail Riding ☐ N  
Commercial Trail Riding ☐ N

**Fall Color Viewing**

**Fishing**

Lakes from Shore ☐ N  
Streams/Creeks ☐ N

**Frisbee Golf**

**Hiking/Walking**

Paved ☐ Y  
Unpaved ☐ N

**OHV**

ATV ☐ N  
Motorcycle ☐ N

**Pets**

Area ☐ N  
Walking ☐ Y

**Running**

Cross-Country ☐ Y  
Trail ☐ N

**Swimming Access**

**Vistas**

**Wildflowers**

**Workforce**

**NOTES:**

Summer Trolley line terminus





**Photo #1 Notes**

Site photo



**Photo #2 Notes**

Site photo



**Photo #3 Notes**

Site photo



**Photo #4 Notes**

Signage photo

**New MLTPA #**  
**Old MLTPA #**

**0152**  
**—**

**POINT NAME**      **MLTS Main Path western terminus parallel to Old Mammoth Rd.**      **New MLTPA #**      **0153**  
**Old MLTPA #**      **—**

**Point Location**      MLTS Main Path western terminus parallel to Old Mammoth Rd.

**USFS Route Designation #**      **—**

**Documented By:** Sharon and Malcolm Clark  
**Phone:** (760) 924-5639  
**Alt Phone:** —

**Date:** 9/22/06  
**Email:** srclark@npgcable.com

**GENERAL**

Summer Use **Y**  
Winter Use **N**  
Urban Limit **N**  
Parking **N**  
Public Transport **N**  
Signage **N**  
Bathroom **N**

**WINTER**

**Backcountry**

General Access Point **N**  
Kicker Zone **N**  
Ski/Snowboard **N**  
Ski/Snowboard Access **N**  
Ski/Snowboard Egress **N**

**Biathlon**

**Dog Sledding** **N**  
**Ice Climbing** **N**  
**Ice Fishing** **N**  
**Ice Skating** **N**

**MMSA**

Access Point **N**  
Egress Point **N**

**Nordic**

Groomed, Fee Area **N**  
Groomed, Public **N**  
Ungroomed, Public **N**

**Pets**

Area **N**  
Walking **N**

**Snowmachine**

Trail **N**  
Open Area **N**

**Snowplay**

Fee Area **N**  
Public **N**

**Snowshoe**

Trail **N**  
Open Area **N**

**Vistas**

**Winter Camping** **N**

**Winter Hiking/Walking** **N**

Groomed **N**  
4-Season **N**

**Workforce**

**N**

**SUMMER**

**Automobiles**

**N**

**Backcountry**

General Access Point **N**

**Biking**

Unpaved **N**  
Paved **Y**  
Road **N**

**Birding**

**Boating Access**

Motor **N**  
Non-Motor **N**

**Bouldering**

**N**

**Bow Hunting**

**N**

**Camping**

Tent **N**  
RV **N**

**Caving**

**N**

**Climbing**

**N**

**Equestrian**

Commercial Packing **N**

Packing **N**

Trail Riding **N**

Commercial Trail Riding **N**

**Fall Color Viewing**

**N**

**Fishing**

Lakes from Shore **N**

Streams/Creeks **N**

**Frisbee Golf**

**N**

**Hiking/Walking**

Paved **Y**  
Unpaved **N**

**OHV**

ATV **N**  
Motorcycle **N**

**Pets**

Area **N**  
Walking **Y**

**Running**

Cross-Country **Y**  
Trail **N**

**Swimming Access**

**N**

**Vistas**

**N**

**Wildflowers**

**N**

**Workforce**

**N**

**NOTES:**

Informal trail continues west to Minaret and Old Mammoth Rd.; private (foot-only sign) trail across Minaret on north side of Mammoth Creek park (Snowcreek property)  
Pull-off on south side of Old Mammoth Rd.



**Photo #1 Notes**

Signage photo



**Photo #2 Notes**

Site photo



**Photo #3 Notes**

Site photo



**Photo #4 Notes**

Site photo

**New MLTPA #**  
**Old MLTPA #**

**0153**  
**—**

**POINT NAME** Mammoth Mountain Trail at Twin Lakes

**New MLTPA #**  
**Old MLTPA #**

**0155**  
**--**

**Point Location** Mammoth Mountain Trail, bottom trailhead at Twin Lakes

**USFS Route Designation #** —

**Documented By:** John Wentworth  
**Phone:** (760) 934-3154  
**Alt Phone:** (760) 934-1279

**Date:** 10/3/06

**Email:** johnwentworth@mltpa.org

**GENERAL**

Summer Use ☐ Y  
Winter Use ☐ N  
Urban Limit ☐ N  
Parking ☐ Y  
Public Transport ☐ N  
Signage ☐ Y  
Bathroom ☐ Y

**WINTER**

**Backcountry**

General Access Point ☐ N  
Kicker Zone ☐ N  
Ski/Snowboard ☐ N  
Ski/Snowboard Access ☐ N  
Ski/Snowboard Egress ☐ N

**Biathlon**

**Dog Sledding**

**Ice Climbing**

**Ice Fishing**

**Ice Skating**

**MMSA**

Access Point ☐ N  
Egress Point ☐ N

**Nordic**

Groomed, Fee Area ☐ N  
Groomed, Public ☐ N  
Ungroomed, Public ☐ N

**Pets**

Area ☐ N  
Walking ☐ N

**Snowmachine**

Trail ☐ N  
Open Area ☐ N

**Snowplay**

Fee Area ☐ N  
Public ☐ N

**Snowshoe**

Trail ☐ N  
Open Area ☐ N

**Vistas**

**Winter Camping**

**Winter Hiking/Walking**

Groomed ☐ N  
4-Season ☐ N

**Workforce**

☐ N

**SUMMER**

**Automobiles**

☐ N

**Backcountry**

General Access Point ☐ N

**Biking**

Unpaved ☐ N  
Paved ☐ N  
Road ☐ N  
Birding ☐ N

**Birding**

**Boating Access**

Motor ☐ N  
Non-Motor ☐ N

**Bouldering**

**Bow Hunting**

**Camping**

Tent ☐ N  
RV ☐ N  
Caving ☐ N  
Climbing ☐ N

**Caving**

**Climbing**

**Equestrian**

Commercial Packing ☐ N  
Packing ☐ N  
Trail Riding ☐ N  
Commercial Trail Riding ☐ N

**Fall Color Viewing**

**Fishing**

Lakes from Shore ☐ N  
Streams/Creeks ☐ N  
Frisbee Golf ☐ N

**Frisbee Golf**

**Hiking/Walking**

Paved ☐ N  
Unpaved ☐ Y

**OHV**

ATV ☐ N  
Motorcycle ☐ N

**Pets**

Area ☐ N  
Walking ☐ N

**Running**

Cross-Country ☐ N  
Trail ☐ Y

**Swimming Access**

**Vistas**

**Wildflowers**

**Workforce**

☐ N

**NOTES:**

Connects to Mammoth Mountain Trail that leads to top of MMSA at site 0062




**Photo #1 Notes**

Site photo




**Photo #2 Notes**

Signage photo



**Photo #3 Notes**

Condition photo



**Photo #4 Notes**

Site photo

**New MLTPA #**  
**Old MLTPA #**

**0155**  
**--**

**POINT NAME**      **Twin Lakes Cabins #1-4**

**New MLTPA #**

**0156**

**Old MLTPA #**

**--**

**Point Location**      Small trail at Twin Lakes Cabins #1-4

**USFS Route Designation #**      —

**Documented By:** John Wentworth

**Date:** 10/3/06

**Phone:** (760) 934-3154

**Email:** johnwentworth@mltpa.org

**Alt Phone:** —

**GENERAL**

Summer Use ☐ Y  
Winter Use ☐ N  
Urban Limit ☐ N  
Parking ☐ N  
Public Transport ☐ N  
Signage ☐ Y  
Bathroom ☐ N

**WINTER**

**Backcountry**

General Access Point ☐ N  
Kicker Zone ☐ N  
Ski/Snowboard ☐ N  
Ski/Snowboard Access ☐ N  
Ski/Snowboard Egress ☐ N

**Biathlon**

**Dog Sledding**

**Ice Climbing**

**Ice Fishing**

**Ice Skating**

**MMSA**

Access Point ☐ N  
Egress Point ☐ N

**Nordic**

Groomed, Fee Area ☐ N  
Groomed, Public ☐ N  
Ungroomed, Public ☐ N

**Pets**

Area ☐ N  
Walking ☐ N

**Snowmachine**

Trail ☐ N  
Open Area ☐ N

**Snowplay**

Fee Area ☐ N  
Public ☐ N

**Snowshoe**

Trail ☐ N  
Open Area ☐ N

**Vistas**

**Winter Camping**

**Winter Hiking/Walking**

Groomed ☐ N  
4-Season ☐ N

**Workforce**

☐ N

**SUMMER**

**Automobiles**

☐ N

**Backcountry**

General Access Point ☐ N

**Biking**

Unpaved ☐ N  
Paved ☐ N  
Road ☐ N  
☐ Y

**Birding**

**Boating Access**

Motor ☐ N  
Non-Motor ☐ Y

**Bouldering**

**Bow Hunting**

**Camping**

Tent ☐ N  
RV ☐ N

**Caving**

**Climbing**

**Equestrian**

Commercial Packing ☐ N  
Packing ☐ N  
Trail Riding ☐ N  
Commercial Trail Riding ☐ N

**Fall Color Viewing**

**Fishing**

Lakes from Shore ☐ Y  
Streams/Creeks ☐ N  
☐ N

**Frisbee Golf**

**Hiking/Walking**

Paved ☐ N  
Unpaved ☐ Y

**OHV**

ATV ☐ N  
Motorcycle ☐ N

**Pets**

Area ☐ N  
Walking ☐ Y

**Running**

Cross-Country ☐ N  
Trail ☐ Y

**Swimming Access**

**Vistas**

**Wildflowers**

**Workforce**

☐ N

**NOTES:**





**Photo #1 Notes**

Site photo




**Photo #2 Notes**

Signage photo



**Photo #3 Notes**

Site photo



**Photo #4 Notes**

Site photo

<b>New MLTPA #</b>	<b>0156</b>
<b>Old MLTPA #</b>	<b>--</b>

**POINT NAME**      **Point btwn. Inyo Craters turnoff  
from Scenic Loop and I.C. lot**

**New MLTPA #**  
**Old MLTPA #**

**0157**  
—

**Point Location**      Point between Inyo Craters turnoff from  
Scenic Loop and Inyo Craters parking lot

**USFS Route Designation #**      —

**Documented By:**      Lynda Wu  
**Phone:**              (760) 924-3192  
**Alt Phone:**         —

**Date:** 10/9/06  
**Email:** lynda.wu@verizon.net

**GENERAL**

Summer Use ☐ Y  
Winter Use ☐ N  
Urban Limit ☐ N  
Parking ☐ Y  
Public Transport ☐ N  
Signage ☐ Y  
Bathroom ☐ N

**WINTER**

**Backcountry**

General Access Point ☐ N  
Kicker Zone ☐ N  
Ski/Snowboard ☐ N  
Ski/Snowboard Access ☐ N  
Ski/Snowboard Egress ☐ N

**Biathlon**

**Dog Sledding**

**Ice Climbing**

**Ice Fishing**

**Ice Skating**

**MMSA**

Access Point ☐ N  
Egress Point ☐ N

**Nordic**

Groomed, Fee Area ☐ N  
Groomed, Public ☐ N  
Ungroomed, Public ☐ N

**Pets**

Area ☐ N  
Walking ☐ N

**Snowmachine**

Trail ☐ N  
Open Area ☐ N

**Snowplay**

Fee Area ☐ N  
Public ☐ N

**Snowshoe**

Trail ☐ N  
Open Area ☐ N

**Vistas**

**Winter Camping**

**Winter Hiking/Walking**

Groomed ☐ N  
4-Season ☐ N

**Workforce**

☐ N

**SUMMER**

**Automobiles**

☐ N

**Backcountry**

General Access Point ☐ Y

**Biking**

Unpaved ☐ Y  
Paved ☐ N  
Road ☐ N

**Birding**

**Boating Access**

Motor ☐ N  
Non-Motor ☐ N

**Bouldering**

**Bow Hunting**

**Camping**

Tent ☐ Y  
RV ☐ N

**Caving**

**Climbing**

**Equestrian**

Commercial Packing ☐ N

Packing ☐ N

Trail Riding ☐ N

Commercial Trail Riding ☐ N

**Fall Color Viewing**

**Fishing**

Lakes from Shore ☐ N  
Streams/Creeks ☐ N

**Frisbee Golf**

**Hiking/Walking**

Paved ☐ N  
Unpaved ☐ Y

**OHV**

ATV ☐ N  
Motorcycle ☐ N

**Pets**

Area ☐ N  
Walking ☐ Y

**Running**

Cross-Country ☐ Y  
Trail ☐ Y

**Swimming Access**

**Vistas**

**Wildflowers**

**Workforce**

☐ N

**NOTES:**

From Scenic Loop turnoff to trailhead: 0.3 miles



**Photo #1 Notes**

Site photo



**Photo #2 Notes**

Signage photo

**Photo #3 Notes**

**Photo #4 Notes**

<b>New MLTPA #</b>	<b>0157</b>
<b>Old MLTPA #</b>	<b>—</b>

**POINT NAME**      **Path along Snowcreek V fence line**      **New MLTPA #**      **0158**  
**Old MLTPA #**      **—**

**Point Location**      Pathway following fence line from Tamarack  
St. to SW corner of Snowcreek V

**USFS Route Designation #**      **—**

**Documented By:**      Greg Hadfield  
**Phone:**      (760) 709-1255  
**Alt Phone:**      —

**Date:** 9/24/06  
**Email:** greghad@gmail.com

<b>GENERAL</b>		<b>SUMMER</b>	
Summer Use	<input type="checkbox"/>	<b>Automobiles</b>	<input type="checkbox"/>
Winter Use	<input checked="" type="checkbox"/>	<b>Backcountry</b>	
Urban Limit	<input checked="" type="checkbox"/>	General Access Point	<input type="checkbox"/>
Parking	<input type="checkbox"/>	<b>Biking</b>	
Public Transport	<input type="checkbox"/>	Unpaved	<input type="checkbox"/>
Signage	<input type="checkbox"/>	Paved	<input type="checkbox"/>
Bathroom	<input type="checkbox"/>	Road	<input type="checkbox"/>
<b>WINTER</b>		<b>Birding</b>	<input type="checkbox"/>
<b>Backcountry</b>		<b>Boating Access</b>	
General Access Point	<input type="checkbox"/>	Motor	<input type="checkbox"/>
Kicker Zone	<input type="checkbox"/>	Non-Motor	<input type="checkbox"/>
Ski/Snowboard	<input type="checkbox"/>	<b>Bouldering</b>	<input type="checkbox"/>
Ski/Snowboard Access	<input type="checkbox"/>	<b>Bow Hunting</b>	<input type="checkbox"/>
Ski/Snowboard Egress	<input checked="" type="checkbox"/>	<b>Camping</b>	
<b>Biathlon</b>	<input type="checkbox"/>	Tent	<input type="checkbox"/>
<b>Dog Sledding</b>	<input type="checkbox"/>	RV	<input type="checkbox"/>
<b>Ice Climbing</b>	<input type="checkbox"/>	<b>Caving</b>	<input type="checkbox"/>
<b>Ice Fishing</b>	<input type="checkbox"/>	<b>Climbing</b>	<input type="checkbox"/>
<b>Ice Skating</b>	<input type="checkbox"/>	<b>Equestrian</b>	
<b>MMSA</b>		Commercial Packing	<input type="checkbox"/>
Access Point	<input type="checkbox"/>	Packing	<input type="checkbox"/>
Egress Point	<input type="checkbox"/>	Trail Riding	<input type="checkbox"/>
<b>Nordic</b>		Commercial Trail Riding	<input type="checkbox"/>
Groomed, Fee Area	<input type="checkbox"/>	<b>Fall Color Viewing</b>	<input type="checkbox"/>
Groomed, Public	<input type="checkbox"/>	<b>Fishing</b>	
Ungroomed, Public	<input type="checkbox"/>	Lakes from Shore	<input type="checkbox"/>
<b>Pets</b>		Streams/Creeks	<input type="checkbox"/>
Area	<input type="checkbox"/>	<b>Frisbee Golf</b>	<input type="checkbox"/>
Walking	<input type="checkbox"/>	<b>Hiking/Walking</b>	
<b>Snowmachine</b>		Paved	<input type="checkbox"/>
Trail	<input type="checkbox"/>	Unpaved	<input type="checkbox"/>
Open Area	<input type="checkbox"/>	<b>OHV</b>	
<b>Snowplay</b>		ATV	<input type="checkbox"/>
Fee Area	<input type="checkbox"/>	Motorcycle	<input type="checkbox"/>
Public	<input type="checkbox"/>	<b>Pets</b>	
<b>Snowshoe</b>		Area	<input type="checkbox"/>
Trail	<input type="checkbox"/>	Walking	<input type="checkbox"/>
Open Area	<input type="checkbox"/>	<b>Running</b>	
<b>Vistas</b>	<input type="checkbox"/>	Cross-Country	<input type="checkbox"/>
<b>Winter Camping</b>	<input type="checkbox"/>	Trail	<input type="checkbox"/>
<b>Winter Hiking/Walking</b>		<b>Swimming Access</b>	<input type="checkbox"/>
Groomed	<input type="checkbox"/>	<b>Vistas</b>	<input type="checkbox"/>
4-Season	<input type="checkbox"/>	<b>Wildflowers</b>	<input type="checkbox"/>
<b>Workforce</b>	<input type="checkbox"/>	<b>Workforce</b>	<input type="checkbox"/>

**NOTES:**  
Private property



**Photo #1 Notes**

Site photo



**Photo #2 Notes**

Site photo



**Photo #3 Notes**

Site photo



**Photo #4 Notes**

Site photo

**New MLTPA #**  
**Old MLTPA #**

**0158**  
**—**

**POINT NAME**      **Western terminus of North St.**

**New MLTPA #**

**0159**

**Old MLTPA #**

—

**Point Location**      Western terminus of North St.

**USFS Route Designation #**      —

**Documented By:**      Lee Aaker

**Date:** 9/16/06

**Phone:**      (760) 914-2781

**Email:** —

**Alt Phone:**      —

**GENERAL**

Summer Use ☐ Y  
Winter Use ☐ Y  
Urban Limit ☐ Y  
Parking ☐ N  
Public Transport ☐ N  
Signage ☐ N  
Bathroom ☐ N

**WINTER**

**Backcountry**

General Access Point ☐ N  
Kicker Zone ☐ N  
Ski/Snowboard ☐ N  
Ski/Snowboard Access ☐ N  
Ski/Snowboard Egress ☐ N

**Biathlon**

**Dog Sledding**

**Ice Climbing**

**Ice Fishing**

**Ice Skating**

**MMSA**

Access Point ☐ N  
Egress Point ☐ N

**Nordic**

Groomed, Fee Area ☐ N  
Groomed, Public ☐ N  
Ungroomed, Public ☐ N

**Pets**

Area ☐ N  
Walking ☐ N

**Snowmachine**

Trail ☐ N  
Open Area ☐ N

**Snowplay**

Fee Area ☐ N  
Public ☐ N

**Snowshoe**

Trail ☐ N  
Open Area ☐ N

**Vistas**

**Winter Camping**

**Winter Hiking/Walking**

Groomed ☐ N  
4-Season ☐ N

**Workforce**

☐ N

**SUMMER**

**Automobiles**

☐ N

**Backcountry**

General Access Point ☐ N

**Biking**

Unpaved ☐ N  
Paved ☐ N  
Road ☐ N  
☐ N

**Birding**

**Boating Access**

Motor ☐ N  
Non-Motor ☐ N

**Bouldering**

**Bow Hunting**

**Camping**

Tent ☐ N  
RV ☐ N

**Caving**

**Climbing**

**Equestrian**

Commercial Packing ☐ N

Packing ☐ N

Trail Riding ☐ N

Commercial Trail Riding ☐ N

**Fall Color Viewing**

**Fishing**

Lakes from Shore ☐ N  
Streams/Creeks ☐ N

**Frisbee Golf**

**Hiking/Walking**

Paved ☐ N  
Unpaved ☐ N

**OHV**

ATV ☐ N  
Motorcycle ☐ N

**Pets**

Area ☐ N  
Walking ☐ N

**Running**

Cross-Country ☐ N  
Trail ☐ N

**Swimming Access**

**Vistas**

**Wildflowers**

**Workforce**

☐ N

**NOTES:**

Urban limit point only; road dead-ends at "No Trespassing" signs





**Photo #1 Notes**

Site photo



**Photo #2 Notes**

Signage photo



**Photo #3 Notes**

Site photo



**Photo #4 Notes**

Site photo

**New MLTPA #**  
**Old MLTPA #**

**0159**  
**—**

**POINT NAME** Upper Soda Springs campground**New MLTPA #****0160****Old MLTPA #****--****Point Location** Upper Soda Springs campground**USFS Route Designation #**

—

**Documented By:** Mary Kay Prentice/Shalle Genevieve**Date:** 10/2/06**Phone:** (760) 934-9668**Email:** marshalle@earthlink.net**Alt Phone:** —**GENERAL**Summer Use ☐ Y  
Winter Use ☐ N  
Urban Limit ☐ N  
Parking ☐ Y  
Public Transport ☐ Y  
Signage ☐ Y  
Bathroom ☐ Y**WINTER****Backcountry**General Access Point ☐ N  
Kicker Zone ☐ N  
Ski/Snowboard ☐ N  
Ski/Snowboard Access ☐ N  
Ski/Snowboard Egress ☐ N**Biathlon**☐ N**Dog Sledding**☐ N**Ice Climbing**☐ N**Ice Fishing**☐ N**Ice Skating**☐ N**MMSA**Access Point ☐ NEgress Point ☐ N**Nordic**Groomed, Fee Area ☐ NGroomed, Public ☐ NUngroomed, Public ☐ N**Pets**Area ☐ NWalking ☐ N**Snowmachine**Trail ☐ NOpen Area ☐ N**Snowplay**Fee Area ☐ NPublic ☐ N**Snowshoe**Trail ☐ NOpen Area ☐ N**Vistas****Winter Camping****Winter Hiking/Walking**Groomed ☐ N4-Season ☐ N**Workforce**☐ N**SUMMER****Automobiles**☐ N**Backcountry**General Access Point ☐ Y**Biking**Unpaved ☐ NPaved ☐ NRoad ☐ N**Birding**☐ Y**Boating Access**Motor ☐ NNon-Motor ☐ N**Bouldering**☐ N**Bow Hunting**☐ N**Camping**Tent ☐ YRV ☐ Y**Caving**☐ N**Climbing**☐ Y**Equestrian**Commercial Packing ☐ NPacking ☐ NTrail Riding ☐ NCommercial Trail Riding ☐ N**Fall Color Viewing**☐ Y**Fishing**Lakes from Shore ☐ NStreams/Creeks ☐ Y**Frisbee Golf**☐ N**Hiking/Walking**Paved ☐ NUnpaved ☐ Y**OHV**ATV ☐ NMotorcycle ☐ N**Pets**Area ☐ NWalking ☐ Y**Running**Cross-Country ☐ NTrail ☐ Y**Swimming Access**☐ Y**Vistas**☐ Y**Wildflowers**☐ Y**Workforce**☐ N**NOTES:**Accesses Trenchtown Rock (climbing), according to "Mammoth Area Rock Climbs" by Marty Lewis and John Moynier  
Trail junction to Agnew Meadows (north) and Pumice Flat (south)  
Bridge across San Joaquin River  
29 camping sites



**Photo #1 Notes**

Site photo



**Photo #2 Notes**

Signage photo

**Photo #3 Notes**

**Photo #4 Notes**

<b>New MLTPA #</b>	<b>0160</b>
<b>Old MLTPA #</b>	<b>--</b>

**POINT NAME**      **Burrow Pit/Kerry Meadow access  
at Sherwin Creek Rd.**

**New MLTPA #**  
**Old MLTPA #**

**0163**  
—

**Point Location**      Burrow Pit/Kerry Meadow access at Sherwin  
Creek Rd.

**USFS Route Designation #**      —

**Documented By:**      John Wentworth  
**Phone:**              (760) 934-3154  
**Alt Phone:**         (760) 934-1279

**Date:** 11/2/06  
**Email:** johnwentworth@mltpa.org

**GENERAL**

Summer Use ☐ Y  
Winter Use ☐ N  
Urban Limit ☐ N  
Parking ☐ Y  
Public Transport ☐ N  
Signage ☐ Y  
Bathroom ☐ N

**WINTER**

**Backcountry**

General Access Point ☐ N  
Kicker Zone ☐ N  
Ski/Snowboard ☐ N  
Ski/Snowboard Access ☐ N  
Ski/Snowboard Egress ☐ N

**Biathlon**

**Dog Sledding**

**Ice Climbing**

**Ice Fishing**

**Ice Skating**

**MMSA**

Access Point ☐ N  
Egress Point ☐ N

**Nordic**

Groomed, Fee Area ☐ N  
Groomed, Public ☐ N  
Ungroomed, Public ☐ N

**Pets**

Area ☐ N  
Walking ☐ N

**Snowmachine**

Trail ☐ N  
Open Area ☐ N

**Snowplay**

Fee Area ☐ N  
Public ☐ N

**Snowshoe**

Trail ☐ N  
Open Area ☐ N

**Vistas**

**Winter Camping**

**Winter Hiking/Walking**

Groomed ☐ N  
4-Season ☐ N

**Workforce**

☐ N

**SUMMER**

**Automobiles**

☐ N

**Backcountry**

General Access Point ☐ Y

**Biking**

Unpaved ☐ Y  
Paved ☐ N  
Road ☐ N  
☐ N

**Birding**

**Boating Access**

Motor ☐ N  
Non-Motor ☐ N

**Bouldering**

**Bow Hunting**

**Camping**

Tent ☐ N  
RV ☐ N  
☐ N  
☐ N

**Caving**

**Climbing**

**Equestrian**

Commercial Packing ☐ Y  
Packing ☐ Y  
Trail Riding ☐ Y  
Commercial Trail Riding ☐ Y

**Fall Color Viewing**

**Fishing**

Lakes from Shore ☐ N  
Streams/Creeks ☐ N  
☐ N

**Frisbee Golf**

**Hiking/Walking**

Paved ☐ N  
Unpaved ☐ Y

**OHV**

ATV ☐ Y  
Motorcycle ☐ Y

**Pets**

Area ☐ Y  
Walking ☐ Y

**Running**

Cross-Country ☐ N  
Trail ☐ Y

**Swimming Access**

**Vistas**

**Wildflowers**

**Workforce**

☐ N  
☐ Y  
☐ Y  
☐ N

**NOTES:**




**Photo #1 Notes**

Site photo



**Photo #2 Notes**

Signage photo



**Photo #3 Notes**

Site photo



**Photo #4 Notes**

Condition photo

**New MLTPA #**  
**Old MLTPA #**

**0163**  
**—**

**POINT NAME** Coldwater Campground

**New MLTPA #**

**0165**

**Old MLTPA #**

**--**

**Point Location** Coldwater Campground entrance at Lake Mary Rd.

**USFS Route Designation #** —

**Documented By:** John Wentworth

**Date:** 10/3/06

**Phone:** (760) 934-3154

**Email:** johnwentworth@mltpa.org

**Alt Phone:** —

**GENERAL**

Summer Use ☐ Y  
Winter Use ☐ N  
Urban Limit ☐ N  
Parking ☐ Y  
Public Transport ☐ N  
Signage ☐ Y  
Bathroom ☐ Y

**WINTER**

**Backcountry**

General Access Point ☐ N  
Kicker Zone ☐ N  
Ski/Snowboard ☐ N  
Ski/Snowboard Access ☐ N  
Ski/Snowboard Egress ☐ N

**Biathlon**

☐ N

**Dog Sledding**

☐ N

**Ice Climbing**

☐ N

**Ice Fishing**

☐ N

**Ice Skating**

☐ N

**MMSA**

Access Point ☐ N

Egress Point ☐ N

**Nordic**

Groomed, Fee Area ☐ N

Groomed, Public ☐ N

Ungroomed, Public ☐ N

**Pets**

Area ☐ N

Walking ☐ N

**Snowmachine**

Trail ☐ N

Open Area ☐ N

**Snowplay**

Fee Area ☐ N

Public ☐ N

**Snowshoe**

Trail ☐ N

Open Area ☐ N

**Vistas**

☐ N

**Winter Camping**

☐ N

**Winter Hiking/Walking**

Groomed ☐ N

4-Season ☐ N

**Workforce**

☐ N

**SUMMER**

**Automobiles**

☐ N

**Backcountry**

General Access Point ☐ Y

**Biking**

Unpaved ☐ N

Paved ☐ N

Road ☐ N

**Birding**

☐ N

**Boating Access**

Motor ☐ N

Non-Motor ☐ N

**Bouldering**

☐ Y

**Bow Hunting**

☐ N

**Camping**

Tent ☐ Y

RV ☐ Y

**Caving**

☐ N

**Climbing**

☐ Y

**Equestrian**

Commercial Packing ☐ N

Packing ☐ N

Trail Riding ☐ N

Commercial Trail Riding ☐ N

**Fall Color Viewing**

☐ N

**Fishing**

Lakes from Shore ☐ Y

Streams/Creeks ☐ Y

**Frisbee Golf**

☐ N

**Hiking/Walking**

Paved ☐ N

Unpaved ☐ Y

**OHV**

ATV ☐ N

Motorcycle ☐ N

**Pets**

Area ☐ Y

Walking ☐ Y

**Running**

Cross-Country ☐ N

Trail ☐ Y

**Swimming Access**

☐ Y

**Vistas**

☐ Y

**Wildflowers**

☐ Y

**Workforce**

☐ N

**NOTES:**

Accesses Heart Lake, Emerald Lake, Consolidated Mine, Duck Pass





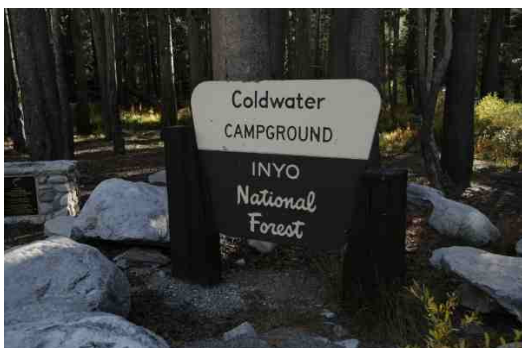
**Photo #1 Notes**

Site photo



**Photo #2 Notes**

Site photo



**Photo #3 Notes**

Signage photo



**Photo #4 Notes**

Site photo

**New MLTPA #**  
**Old MLTPA #**

**0165**  
**--**

**POINT NAME**      **Sawmill Cutoff Rd. at Hwy. 395,  
west side**

**New MLTPA #**  
**Old MLTPA #**

**0166**  
—

**Point Location**      Sawmill Cutoff Rd. at Hwy. 395, west side

**USFS Route Designation #**      —

**Documented By:**      John Wentworth  
**Phone:**                (760) 934-3154  
**Alt Phone:**           (760) 934-1279

**Date:** 12/6/06  
**Email:** johnwentworth@mltpa.org

**GENERAL**

Summer Use ☐ Y  
Winter Use ☐ N  
Urban Limit ☐ N  
Parking ☐ Y  
Public Transport ☐ Y  
Signage ☐ Y  
Bathroom ☐ Y

**WINTER**

**Backcountry**

General Access Point ☐ N  
Kicker Zone ☐ N  
Ski/Snowboard ☐ N  
Ski/Snowboard Access ☐ N  
Ski/Snowboard Egress ☐ N

**Biathlon**

**Dog Sledding**

**Ice Climbing**

**Ice Fishing**

**Ice Skating**

**MMSA**

Access Point ☐ N  
Egress Point ☐ N

**Nordic**

Groomed, Fee Area ☐ N  
Groomed, Public ☐ N  
Ungroomed, Public ☐ N

**Pets**

Area ☐ N  
Walking ☐ N

**Snowmachine**

Trail ☐ N  
Open Area ☐ N

**Snowplay**

Fee Area ☐ N  
Public ☐ N

**Snowshoe**

Trail ☐ N  
Open Area ☐ N

**Vistas**

**Winter Camping**

**Winter Hiking/Walking**

Groomed ☐ N  
4-Season ☐ N

**Workforce**

☐ N

**SUMMER**

**Automobiles**

☐ Y

**Backcountry**

General Access Point ☐ Y

**Biking**

Unpaved ☐ Y  
Paved ☐ N  
Road ☐ N  
☐ N

**Birding**

**Boating Access**

Motor ☐ N  
Non-Motor ☐ N

**Bouldering**

**Bow Hunting**

**Camping**

Tent ☐ Y  
RV ☐ N  
☐ N

**Caving**

**Climbing**

**Equestrian**

Commercial Packing ☐ N  
Packing ☐ N  
Trail Riding ☐ N  
Commercial Trail Riding ☐ N

**Fall Color Viewing**

**Fishing**

Lakes from Shore ☐ N  
Streams/Creeks ☐ N  
☐ N

**Frisbee Golf**

**Hiking/Walking**

Paved ☐ N  
Unpaved ☐ Y

**OHV**

ATV ☐ Y  
Motorcycle ☐ Y

**Pets**

Area ☐ N  
Walking ☐ Y

**Running**

Cross-Country ☐ N  
Trail ☐ Y

**Swimming Access**

**Vistas**

**Wildflowers**

**Workforce**

☐ N  
☐ N  
☐ N  
☐ N

**NOTES:**

Dirt road turnoff about halfway to June Lake Loop



**Photo #1 Notes**

Site photo



**Photo #2 Notes**

Signage photo



**Photo #3 Notes**

Site photo



**Photo #4 Notes**

Site photo

**New MLTPA #**  
**Old MLTPA #**

**0166**  
**—**

**POINT NAME**      **MLTS Main Path access at Majestic Pines Dr.**      **New MLTPA #**      **0168**  
**Old MLTPA #**      **--**

**Point Location**      MLTS Main Path access at Majestic Pines Dr.  
at Little Eagle parking lot

**USFS Route Designation #**      —

**Documented By:**      Marshall Genevieve  
**Phone:**      (760) 743-5450  
**Alt Phone:**      —

**Date:** 10/9/06  
**Email:** marshall@earthlink.net

**GENERAL**

Summer Use ☐ Y  
Winter Use ☐ N  
Urban Limit ☐ N  
Parking ☐ Y  
Public Transport ☐ N  
Signage ☐ Y  
Bathroom ☐ N

**WINTER**

**Backcountry**

General Access Point ☐ N  
Kicker Zone ☐ N  
Ski/Snowboard ☐ N  
Ski/Snowboard Access ☐ N  
Ski/Snowboard Egress ☐ N

**Biathlon**

**Dog Sledding**

**Ice Climbing**

**Ice Fishing**

**Ice Skating**

**MMSA**

Access Point ☐ N  
Egress Point ☐ N

**Nordic**

Groomed, Fee Area ☐ N  
Groomed, Public ☐ N  
Ungroomed, Public ☐ N

**Pets**

Area ☐ N  
Walking ☐ N

**Snowmachine**

Trail ☐ N  
Open Area ☐ N

**Snowplay**

Fee Area ☐ N  
Public ☐ N

**Snowshoe**

Trail ☐ N  
Open Area ☐ N

**Vistas**

**Winter Camping**

**Winter Hiking/Walking**

Groomed ☐ N  
4-Season ☐ N

**Workforce**

**SUMMER**

**Automobiles**

☐ N

**Backcountry**

General Access Point ☐ N

**Biking**

Unpaved ☐ N  
Paved ☐ Y  
Road ☐ N

**Birding**

**Boating Access**

Motor ☐ N  
Non-Motor ☐ N

**Bouldering**

**Bow Hunting**

**Camping**

Tent ☐ N  
RV ☐ N

**Caving**

**Climbing**

**Equestrian**

Commercial Packing ☐ N  
Packing ☐ N  
Trail Riding ☐ N  
Commercial Trail Riding ☐ N

**Fall Color Viewing**

**Fishing**

Lakes from Shore ☐ N  
Streams/Creeks ☐ N

**Frisbee Golf**

**Hiking/Walking**

Paved ☐ Y  
Unpaved ☐ N

**OHV**

ATV ☐ N  
Motorcycle ☐ N

**Pets**

Area ☐ N  
Walking ☐ Y

**Running**

Cross-Country ☐ Y  
Trail ☐ N

**Swimming Access**

**Vistas**

**Wildflowers**

**Workforce**

**NOTES:**

Parking at Little Eagle Lodge



**Photo #1 Notes**

Signage photo



**Photo #2 Notes**

Site photo



**Photo #3 Notes**

Signage photo



**Photo #4 Notes**

Site photo

**New MLTPA #**  
**Old MLTPA #**

**0168**  
**--**

**POINT NAME**      **MLTS Main Path at south terminus  
of dirt path from College Pkwy.**

**New MLTPA #**  
**Old MLTPA #**

**0169**

**Point Location**      MLTS Main Path at south terminus of dirt  
path from College Pkwy.

**USFS Route Designation #**      —

**Documented By:** John Wentworth  
**Phone:** (760) 934-3154  
**Alt Phone:** (760) 934-1279

**Date:** 12/6/06

**Email:** johnwentworth@mltpa.org

**GENERAL**

Summer Use ☐ Y  
Winter Use ☐ N  
Urban Limit ☐ N  
Parking ☐ N  
Public Transport ☐ N  
Signage ☐ Y  
Bathroom ☐ N

**WINTER**

**Backcountry**

General Access Point ☐ N  
Kicker Zone ☐ N  
Ski/Snowboard ☐ N  
Ski/Snowboard Access ☐ N  
Ski/Snowboard Egress ☐ N

**Biathlon**

**Dog Sledding**

**Ice Climbing**

**Ice Fishing**

**Ice Skating**

**MMSA**

Access Point ☐ N  
Egress Point ☐ N

**Nordic**

Groomed, Fee Area ☐ N  
Groomed, Public ☐ N  
Ungroomed, Public ☐ N

**Pets**

Area ☐ N  
Walking ☐ N

**Snowmachine**

Trail ☐ N  
Open Area ☐ N

**Snowplay**

Fee Area ☐ N  
Public ☐ N

**Snowshoe**

Trail ☐ N  
Open Area ☐ N

**Vistas**

**Winter Camping**

**Winter Hiking/Walking**

Groomed ☐ N  
4-Season ☐ N

**Workforce**

☐ N

**SUMMER**

**Automobiles**

☐ N

**Backcountry**

General Access Point ☐ N

**Biking**

Unpaved ☐ Y  
Paved ☐ Y  
Road ☐ N  
☐ N

**Birding**

**Boating Access**

Motor ☐ N  
Non-Motor ☐ N

**Bouldering**

**Bow Hunting**

**Camping**

Tent ☐ N  
RV ☐ N  
☐ N  
☐ N

**Caving**

**Climbing**

**Equestrian**

Commercial Packing ☐ N  
Packing ☐ N  
Trail Riding ☐ N  
Commercial Trail Riding ☐ N

**Fall Color Viewing**

**Fishing**

Lakes from Shore ☐ N  
Streams/Creeks ☐ N  
☐ N

**Frisbee Golf**

**Hiking/Walking**

Paved ☐ Y  
Unpaved ☐ Y

**OHV**

ATV ☐ N  
Motorcycle ☐ N

**Pets**

Area ☐ Y  
Walking ☐ Y

**Running**

Cross-Country ☐ Y  
Trail ☐ Y

**Swimming Access**

**Vistas**

**Wildflowers**

**Workforce**

☐ N  
☐ Y  
☐ N  
☐ N

**NOTES:**





**Photo #1 Notes**

Signage photo



**Photo #2 Notes**

Site photo



**Photo #3 Notes**

Site photo



**Photo #4 Notes**

Site photo

**New MLTPA #**  
**Old MLTPA #**

**0169**  
**—**

**POINT NAME** Minaret Summit trailhead

**New MLTPA #**

**0171**

**Old MLTPA #**

--

**Point Location** Minaret Summit trailhead

**USFS Route Designation #** —

**Documented By:** Mary Kay Prentice/Shalle Genevieve

**Date:** 10/2/06

**Phone:** (760) 934-9668

**Email:** marshalle@earthlink.net

**Alt Phone:** —

**GENERAL**

Summer Use ☐ Y  
Winter Use ☐ N  
Urban Limit ☐ N  
Parking ☐ Y  
Public Transport ☐ N  
Signage ☐ Y  
Bathroom ☐ Y

**WINTER**

**Backcountry**

General Access Point ☐ N  
Kicker Zone ☐ N  
Ski/Snowboard ☐ N  
Ski/Snowboard Access ☐ N  
Ski/Snowboard Egress ☐ N

**Biathlon**

☐ N

**Dog Sledding** ☐ N

**Ice Climbing** ☐ N

**Ice Fishing** ☐ N

**Ice Skating** ☐ N

**MMSA**

Access Point ☐ N

Egress Point ☐ N

**Nordic**

Groomed, Fee Area ☐ N

Groomed, Public ☐ N

Ungroomed, Public ☐ N

**Pets**

Area ☐ N

Walking ☐ N

**Snowmachine**

Trail ☐ N

Open Area ☐ N

**Snowplay**

Fee Area ☐ N

Public ☐ N

**Snowshoe**

Trail ☐ N

Open Area ☐ N

**Vistas**

☐ N

**Winter Camping**

☐ N

**Winter Hiking/Walking**

Groomed ☐ N

4-Season ☐ N

**Workforce**

☐ N

**SUMMER**

**Automobiles** ☐ N

**Backcountry**

General Access Point ☐ Y

**Biking**

Unpaved ☐ Y

Paved ☐ N

Road ☐ N

**Birding** ☐ Y

**Boating Access**

Motor ☐ N

Non-Motor ☐ N

**Bouldering** ☐ N

**Bow Hunting** ☐ N

**Camping**

Tent ☐ N

RV ☐ N

**Caving** ☐ N

**Climbing** ☐ N

**Equestrian**

Commercial Packing ☐ N

Packing ☐ N

Trail Riding ☐ N

Commercial Trail Riding ☐ N

**Fall Color Viewing** ☐ Y

**Fishing**

Lakes from Shore ☐ N

Streams/Creeks ☐ N

**Frisbee Golf** ☐ N

**Hiking/Walking**

Paved ☐ N

Unpaved ☐ Y

**OHV**

ATV ☐ N

Motorcycle ☐ N

**Pets**

Area ☐ N

Walking ☐ Y

**Running**

Cross-Country ☐ N

Trail ☐ Y

**Swimming Access** ☐ N

**Vistas** ☐ Y

**Wildflowers** ☐ Y

**Workforce** ☐ N

**NOTES:**

Accesses Minaret Summit, Starkweather trails, and San Joaquin Ridge



**Photo #1 Notes**

Site photo



**Photo #2 Notes**

Site photo



**Photo #3 Notes**

Site photo



**Photo #4 Notes**

Signage photo

**New MLTPA #**  
**Old MLTPA #**

**0171**  
**--**

**0172**  
**--**

All data contained herein is in a draft form and intended for informational and advisory purposes only. Data is not necessarily consistent with existing easements or legal access. April 20, 2008



**Photo #1 Notes**

Site photo



**Photo #2 Notes**

Site photo



**Photo #3 Notes**

Site photo



**Photo #4 Notes**

Site photo

<b>New MLTPA #</b>	<b>0172</b>
<b>Old MLTPA #</b>	<b>--</b>

**POINT NAME**      **Shady Rest Parcel at Center St.**

**New MLTPA #**

**0173**

**Old MLTPA #**

**--**

**Point Location**      Shady Rest Parcel access at Center St.

**USFS Route Designation #**      —

**Documented By:** Ken Warner  
**Phone:** (760) 924-3891  
**Alt Phone:** —

**Date:** 10/12/06  
**Email:** kwarner@uneedspeed.net

**GENERAL**

Summer Use ☐ Y  
Winter Use ☐ Y  
Urban Limit ☐ N  
Parking ☐ N  
Public Transport ☐ N  
Signage ☐ N  
Bathroom ☐ N

**WINTER**

**Backcountry**

General Access Point ☐ N  
Kicker Zone ☐ N  
Ski/Snowboard ☐ N  
Ski/Snowboard Access ☐ N  
Ski/Snowboard Egress ☐ N

**Biathlon**

**Dog Sledding**

**Ice Climbing**

**Ice Fishing**

**Ice Skating**

**MMSA**

Access Point ☐ N  
Egress Point ☐ N

**Nordic**

Groomed, Fee Area ☐ N  
Groomed, Public ☐ N  
Ungroomed, Public ☐ Y

**Pets**

Area ☐ Y  
Walking ☐ Y

**Snowmachine**

Trail ☐ N  
Open Area ☐ N

**Snowplay**

Fee Area ☐ N  
Public ☐ N

**Snowshoe**

Trail ☐ N  
Open Area ☐ Y

**Vistas**

**Winter Camping**

**Winter Hiking/Walking**

Groomed ☐ N  
4-Season ☐ Y

**Workforce**

☐ Y

**SUMMER**

**Automobiles**

☐ N

**Backcountry**

General Access Point ☐ N

**Biking**

Unpaved ☐ Y  
Paved ☐ N  
Road ☐ N  
Birding ☐ N

**Birding**

**Boating Access**

Motor ☐ N  
Non-Motor ☐ N

**Bouldering**

**Bow Hunting**

**Camping**

Tent ☐ N  
RV ☐ N

**Caving**

**Climbing**

**Equestrian**

Commercial Packing ☐ N  
Packing ☐ N  
Trail Riding ☐ N  
Commercial Trail Riding ☐ N

**Fall Color Viewing**

**Fishing**

Lakes from Shore ☐ N  
Streams/Creeks ☐ N  
Frisbee Golf ☐ N

**Hiking/Walking**

Paved ☐ N  
Unpaved ☐ Y

**OHV**

ATV ☐ N  
Motorcycle ☐ N

**Pets**

Area ☐ Y  
Walking ☐ Y

**Running**

Cross-Country ☐ Y  
Trail ☐ Y

**Swimming Access**

**Vistas**

**Wildflowers**

**Workforce**

☐ Y

**NOTES:**





**Photo #1 Notes**

Site photo



**Photo #2 Notes**

Site photo



**Photo #3 Notes**

Site photo



**Photo #4 Notes**

Site photo

**New MLTPA #**  
**Old MLTPA #**

**0173**  
**--**

**POINT NAME**      **Shady Rest Parcel at Tavern Rd.**

**New MLTPA #**

**0174**

**Old MLTPA #**

**--**

**Point Location**      Shady Rest Parcel access at Tavern Rd.

**USFS Route Designation #**      —

**Documented By:** Ken Warner  
**Phone:** (760) 924-3891  
**Alt Phone:** —

**Date:** 10/12/06  
**Email:** kwarner@uneedspeed.net

**GENERAL**

Summer Use ☐ Y  
Winter Use ☐ Y  
Urban Limit ☐ N  
Parking ☐ N  
Public Transport ☐ N  
Signage ☐ N  
Bathroom ☐ N

**WINTER**

**Backcountry**

General Access Point ☐ N  
Kicker Zone ☐ N  
Ski/Snowboard ☐ N  
Ski/Snowboard Access ☐ N  
Ski/Snowboard Egress ☐ N

**Biathlon**

**Dog Sledding**

**Ice Climbing**

**Ice Fishing**

**Ice Skating**

**MMSA**

Access Point ☐ N  
Egress Point ☐ N

**Nordic**

Groomed, Fee Area ☐ N  
Groomed, Public ☐ N  
Ungroomed, Public ☐ Y

**Pets**

Area ☐ Y  
Walking ☐ Y

**Snowmachine**

Trail ☐ N  
Open Area ☐ N

**Snowplay**

Fee Area ☐ N  
Public ☐ N

**Snowshoe**

Trail ☐ N  
Open Area ☐ Y

**Vistas**

**Winter Camping**

**Winter Hiking/Walking**

Groomed ☐ N  
4-Season ☐ Y

**Workforce**

☐ Y

**SUMMER**

**Automobiles**

☐ N

**Backcountry**

General Access Point ☐ N

**Biking**

Unpaved ☐ Y  
Paved ☐ N  
Road ☐ N  
Birding ☐ N

**Birding**

**Boating Access**

Motor ☐ N  
Non-Motor ☐ N

**Bouldering**

**Bow Hunting**

**Camping**

Tent ☐ N  
RV ☐ N

**Caving**

**Climbing**

**Equestrian**

Commercial Packing ☐ N  
Packing ☐ N  
Trail Riding ☐ N  
Commercial Trail Riding ☐ N

**Fall Color Viewing**

**Fishing**

Lakes from Shore ☐ N  
Streams/Creeks ☐ N

**Frisbee Golf**

**Hiking/Walking**

Paved ☐ N  
Unpaved ☐ Y

**OHV**

ATV ☐ N  
Motorcycle ☐ N

**Pets**

Area ☐ Y  
Walking ☐ Y

**Running**

Cross-Country ☐ Y  
Trail ☐ Y

**Swimming Access**

**Vistas**

**Wildflowers**

**Workforce**

☐ Y

**NOTES:**



**Photo #1 Notes**

Site photo



**Photo #2 Notes**

Site photo



**Photo #3 Notes**

Site photo



**Photo #4 Notes**

Site photo

<b>New MLTPA #</b>	<b>0174</b>
<b>Old MLTPA #</b>	<b>--</b>

**POINT NAME**      **Shady Rest Parcel at Chaparral Rd.**      **New MLTPA #**      **0175**  
**Old MLTPA #**      **--**

**Point Location**      Shady Rest Parcel access at Chaparral Rd.

**USFS Route Designation #**      —

**Documented By:**      Ken Warner  
**Phone:**      (760) 924-3891  
**Alt Phone:**      —

**Date:** 10/12/06  
**Email:** kwarner@unedspeed.net

<b>GENERAL</b>		<b>SUMMER</b>	
Summer Use	<input type="checkbox"/>	<b>Automobiles</b>	<input type="checkbox"/>
Winter Use	<input type="checkbox"/>	<b>Backcountry</b>	
Urban Limit	<input type="checkbox"/>	General Access Point	<input type="checkbox"/>
Parking	<input type="checkbox"/>	<b>Biking</b>	
Public Transport	<input type="checkbox"/>	Unpaved	<input type="checkbox"/>
Signage	<input type="checkbox"/>	Paved	<input type="checkbox"/>
Bathroom	<input type="checkbox"/>	Road	<input type="checkbox"/>
<b>WINTER</b>		<b>Birding</b>	<input type="checkbox"/>
<b>Backcountry</b>		<b>Boating Access</b>	
General Access Point	<input type="checkbox"/>	Motor	<input type="checkbox"/>
Kicker Zone	<input type="checkbox"/>	Non-Motor	<input type="checkbox"/>
Ski/Snowboard	<input type="checkbox"/>	<b>Bouldering</b>	<input type="checkbox"/>
Ski/Snowboard Access	<input type="checkbox"/>	<b>Bow Hunting</b>	<input type="checkbox"/>
Ski/Snowboard Egress	<input type="checkbox"/>	<b>Camping</b>	
<b>Biathlon</b>	<input type="checkbox"/>	Tent	<input type="checkbox"/>
<b>Dog Sledding</b>	<input type="checkbox"/>	RV	<input type="checkbox"/>
<b>Ice Climbing</b>	<input type="checkbox"/>	<b>Caving</b>	<input type="checkbox"/>
<b>Ice Fishing</b>	<input type="checkbox"/>	<b>Climbing</b>	<input type="checkbox"/>
<b>Ice Skating</b>	<input type="checkbox"/>	<b>Equestrian</b>	
<b>MMSA</b>		Commercial Packing	<input type="checkbox"/>
Access Point	<input type="checkbox"/>	Packing	<input type="checkbox"/>
Egress Point	<input type="checkbox"/>	Trail Riding	<input type="checkbox"/>
<b>Nordic</b>		Commercial Trail Riding	<input type="checkbox"/>
Groomed, Fee Area	<input type="checkbox"/>	<b>Fall Color Viewing</b>	<input type="checkbox"/>
Groomed, Public	<input type="checkbox"/>	<b>Fishing</b>	
Ungroomed, Public	<input type="checkbox"/>	Lakes from Shore	<input type="checkbox"/>
<b>Pets</b>		Streams/Creeks	<input type="checkbox"/>
Area	<input type="checkbox"/>	<b>Frisbee Golf</b>	<input type="checkbox"/>
Walking	<input type="checkbox"/>	<b>Hiking/Walking</b>	
<b>Snowmachine</b>		Paved	<input type="checkbox"/>
Trail	<input type="checkbox"/>	Unpaved	<input type="checkbox"/>
Open Area	<input type="checkbox"/>	<b>OHV</b>	
<b>Snowplay</b>		ATV	<input type="checkbox"/>
Fee Area	<input type="checkbox"/>	Motorcycle	<input type="checkbox"/>
Public	<input type="checkbox"/>	<b>Pets</b>	
<b>Snowshoe</b>		Area	<input type="checkbox"/>
Trail	<input type="checkbox"/>	Walking	<input type="checkbox"/>
Open Area	<input type="checkbox"/>	<b>Running</b>	
<b>Vistas</b>	<input type="checkbox"/>	Cross-Country	<input type="checkbox"/>
<b>Winter Camping</b>	<input type="checkbox"/>	Trail	<input type="checkbox"/>
<b>Winter Hiking/Walking</b>		<b>Swimming Access</b>	<input type="checkbox"/>
Groomed	<input type="checkbox"/>	<b>Vistas</b>	<input type="checkbox"/>
4-Season	<input type="checkbox"/>	<b>Wildflowers</b>	<input type="checkbox"/>
<b>Workforce</b>	<input type="checkbox"/>	<b>Workforce</b>	<input type="checkbox"/>

NOTES:






**Photo #1 Notes**

Site photo



**Photo #2 Notes**

Site photo



**Photo #3 Notes**

Site photo



**Photo #4 Notes**

Site photo

**New MLTPA #**  
**Old MLTPA #**

**0175**  
**--**

**POINT NAME**      **Intersection of dirt road  
extension of Antelope Springs Rd.**

**New MLTPA #**  
**Old MLTPA #**

**0176**  
—

**Point Location**      Intersection of dirt road extension of  
Antelope Springs Rd and 3S05

**USFS Route Designation #**      —

**Documented By:**      Kim Stravers/Brian Hamilton  
**Phone:**                (760) 934-3154  
**Alt Phone:**            (949) 632-7882

**Date:** 12/14/06

**Email:** kimstravers@mltpa.org

**GENERAL**

Summer Use ☐ Y  
Winter Use ☐ Y  
Urban Limit ☐ N  
Parking ☐ N  
Public Transport ☐ N  
Signage ☐ Y  
Bathroom ☐ N

**WINTER**

**Backcountry**

General Access Point ☐ Y  
Kicker Zone ☐ N  
Ski/Snowboard ☐ N  
Ski/Snowboard Access ☐ N  
Ski/Snowboard Egress ☐ N

**Biathlon**

**Dog Sledding**

**Ice Climbing**

**Ice Fishing**

**Ice Skating**

**MMSA**

Access Point ☐ N  
Egress Point ☐ N

**Nordic**

Groomed, Fee Area ☐ N  
Groomed, Public ☐ N  
Ungroomed, Public ☐ N

**Pets**

Area ☐ N  
Walking ☐ N

**Snowmachine**

Trail ☐ Y  
Open Area ☐ Y

**Snowplay**

Fee Area ☐ N  
Public ☐ N

**Snowshoe**

Trail ☐ N  
Open Area ☐ N

**Vistas**

**Winter Camping**

**Winter Hiking/Walking**

Groomed ☐ N  
4-Season ☐ N

**Workforce**

☐ N

**SUMMER**

**Automobiles**

☐ Y

**Backcountry**

General Access Point ☐ Y

**Biking**

Unpaved ☐ Y  
Paved ☐ N  
Road ☐ N  
Birding ☐ N

**Birding**

**Boating Access**

Motor ☐ N  
Non-Motor ☐ N

**Bouldering**

**Bow Hunting**

☐ Y

**Camping**

Tent ☐ N  
RV ☐ N

**Caving**

**Climbing**

☐ Y

**Equestrian**

Commercial Packing ☐ N  
Packing ☐ N  
Trail Riding ☐ N  
Commercial Trail Riding ☐ N

**Fall Color Viewing**

**Fishing**

Lakes from Shore ☐ N  
Streams/Creeks ☐ N

**Frisbee Golf**

**Hiking/Walking**

Paved ☐ N  
Unpaved ☐ N

**OHV**

ATV ☐ Y  
Motorcycle ☐ Y

**Pets**

Area ☐ N  
Walking ☐ N

**Running**

Cross-Country ☐ N  
Trail ☐ Y

**Swimming Access**

**Vistas**

☐ N

**Wildflowers**

☐ N

**Workforce**

☐ N

**NOTES:**

Both roads access Smokey Bear Flats  
Dirt extension runs parallel to Hwy. 395  
3S05 also runs to Antelope Springs





**Photo #1 Notes**

Site photo



**Photo #2 Notes**

Site photo



**Photo #3 Notes**

Site photo



**Photo #4 Notes**

Signage photo

**New MLTPA #**  
**Old MLTPA #**

**0176**  
**—**

**POINT NAME**     **Antelope Springs Rd. at  
Substation Rd.**  
**Point Location**     Antelope Springs Rd. at Substation Rd.

**New MLTPA #**                     **0177**  
**Old MLTPA #**                     **—**

**USFS Route Designation #**                     **—**

**Documented By:**     Kim Stravers/Brian Hamilton  
**Phone:**                 (760) 934-3154  
**Alt Phone:**            (949) 632-7882

**Date:** 12/14/06  
**Email:** kimstravers@mltpa.org

**GENERAL**

Summer Use ☐ Y  
Winter Use ☐ Y  
Urban Limit ☐ N  
Parking ☐ N  
Public Transport ☐ N  
Signage ☐ Y  
Bathroom ☐ N

**WINTER**

**Backcountry**

General Access Point ☐ Y  
Kicker Zone ☐ N  
Ski/Snowboard ☐ N  
Ski/Snowboard Access ☐ N  
Ski/Snowboard Egress ☐ N

**Biathlon**

**Dog Sledding**

**Ice Climbing**

**Ice Fishing**

**Ice Skating**

**MMSA**

Access Point ☐ N  
Egress Point ☐ N

**Nordic**

Groomed, Fee Area ☐ N  
Groomed, Public ☐ N  
Ungroomed, Public ☐ N

**Pets**

Area ☐ N  
Walking ☐ N

**Snowmachine**

Trail ☐ Y  
Open Area ☐ Y

**Snowplay**

Fee Area ☐ N  
Public ☐ N

**Snowshoe**

Trail ☐ N  
Open Area ☐ N

**Vistas**

**Winter Camping**

**Winter Hiking/Walking**

Groomed ☐ N  
4-Season ☐ N

**Workforce**

☐ N

**SUMMER**

**Automobiles**

☐ Y

**Backcountry**

General Access Point ☐ Y

**Biking**

Unpaved ☐ Y  
Paved ☐ N  
Road ☐ N  
Birding ☐ N

**Birding**

**Boating Access**

Motor ☐ N  
Non-Motor ☐ N

**Bouldering**

**Bow Hunting**

☐ Y

**Camping**

Tent ☐ N  
RV ☐ N

**Caving**

**Climbing**

☐ Y

**Equestrian**

Commercial Packing ☐ N  
Packing ☐ N  
Trail Riding ☐ N  
Commercial Trail Riding ☐ N

**Fall Color Viewing**

☐ N

**Fishing**

Lakes from Shore ☐ N  
Streams/Creeks ☐ N

**Frisbee Golf**

☐ N

**Hiking/Walking**

Paved ☐ N  
Unpaved ☐ N

**OHV**

ATV ☐ Y  
Motorcycle ☐ Y

**Pets**

Area ☐ N  
Walking ☐ N

**Running**

Cross-Country ☐ N  
Trail ☐ Y

**Swimming Access**

☐ N

**Vistas**

☐ N

**Wildflowers**

☐ N

**Workforce**

☐ N

**NOTES:**

Accesses 3S05 to Smokey Bear Flats and Antelope Springs



**Photo #1 Notes**

Signage photo



**Photo #2 Notes**

Site photo



**Photo #3 Notes**

Site photo

**Photo #4 Notes**

<b>New MLTPA #</b>	<b>0177</b>
<b>Old MLTPA #</b>	<b>—</b>

**POINT NAME**     **Dirt road off Substation Rd. past Geothermal Plant, toward Hwy. 395**

**New MLTPA #**  
**Old MLTPA #**

**0178**

—

**Point Location**     Dirt road off Substation Rd. past Geothermal Plant, toward Hwy. 395

**USFS Route Designation #**     —

**Documented By:**     Kim Stravers/Brian Hamilton

**Phone:**     (760) 934-3154

**Alt Phone:**     (949) 632-7882

**Date:** 12/14/06

**Email:** kimstravers@mltpa.org

**GENERAL**

Summer Use ☐ Y  
Winter Use ☐ Y  
Urban Limit ☐ N  
Parking ☐ N  
Public Transport ☐ N  
Signage ☐ Y  
Bathroom ☐ N

**WINTER**

**Backcountry**

General Access Point ☐ Y  
Kicker Zone ☐ N  
Ski/Snowboard ☐ N  
Ski/Snowboard Access ☐ N  
Ski/Snowboard Egress ☐ N

**Biathlon**

**Dog Sledding**

**Ice Climbing**

**Ice Fishing**

**Ice Skating**

**MMSA**

Access Point ☐ N  
Egress Point ☐ N

**Nordic**

Groomed, Fee Area ☐ N  
Groomed, Public ☐ N  
Ungroomed, Public ☐ N

**Pets**

Area ☐ N  
Walking ☐ N

**Snowmachine**

Trail ☐ Y  
Open Area ☐ Y

**Snowplay**

Fee Area ☐ N  
Public ☐ N

**Snowshoe**

Trail ☐ N  
Open Area ☐ N

**Vistas**

**Winter Camping**

**Winter Hiking/Walking**

Groomed ☐ N  
4-Season ☐ N

**Workforce**

☐ N

**SUMMER**

**Automobiles**

☐ Y

**Backcountry**

General Access Point ☐ Y

**Biking**

Unpaved ☐ Y  
Paved ☐ N  
Road ☐ N  
☐ N

**Birding**

**Boating Access**

Motor ☐ N  
Non-Motor ☐ N

**Bouldering**

**Bow Hunting**

☐ Y

**Camping**

Tent ☐ N  
RV ☐ N

**Caving**

**Climbing**

☐ Y

**Equestrian**

Commercial Packing ☐ N  
Packing ☐ N  
Trail Riding ☐ N  
Commercial Trail Riding ☐ N

**Fall Color Viewing**

☐ N

**Fishing**

Lakes from Shore ☐ N  
Streams/Creeks ☐ N

**Frisbee Golf**

☐ N

**Hiking/Walking**

Paved ☐ N  
Unpaved ☐ N

**OHV**

ATV ☐ Y  
Motorcycle ☐ Y

**Pets**

Area ☐ N  
Walking ☐ N

**Running**

Cross-Country ☐ N  
Trail ☐ Y

**Swimming Access**

☐ N

**Vistas**

☐ N

**Wildflowers**

☐ N

**Workforce**

☐ N

**NOTES:**

Connects with 3S05 toward Antelope Springs and Smokey Bear Flats  
Approx. 200 yds. before Mammoth Creek  
Approx. 2.5 mi. from Hwy. 395 at Substation Rd.



**Photo #1 Notes**

Site photo



**Photo #2 Notes**

Condition photo

**Photo #3 Notes**

**Photo #4 Notes**

<b>New MLTPA #</b>	<b>0178</b>
<b>Old MLTPA #</b>	<b>—</b>

**POINT NAME**      **Second trailhead west of Lake Mamie**

**New MLTPA #**  
**Old MLTPA #**

**0179**  
—

**Point Location**      Second trailhead west of Lake Mamie

**USFS Route Designation #**      —

**Documented By:** John Wentworth  
**Phone:** (760) 934-3154  
**Alt Phone:** (760) 934-1279

**Date:** 11/1/06  
**Email:** johnwentworth@mltpa.org

**GENERAL**

Summer Use ☐ Y  
Winter Use ☐ N  
Urban Limit ☐ N  
Parking ☐ N  
Public Transport ☐ N  
Signage ☐ N  
Bathroom ☐ N

**WINTER**

**Backcountry**

General Access Point ☐ N  
Kicker Zone ☐ N  
Ski/Snowboard ☐ N  
Ski/Snowboard Access ☐ N  
Ski/Snowboard Egress ☐ N

**Biathlon**

**Dog Sledding**

**Ice Climbing**

**Ice Fishing**

**Ice Skating**

**MMSA**

Access Point ☐ N  
Egress Point ☐ N

**Nordic**

Groomed, Fee Area ☐ N  
Groomed, Public ☐ N  
Ungroomed, Public ☐ N

**Pets**

Area ☐ N  
Walking ☐ N

**Snowmachine**

Trail ☐ N  
Open Area ☐ N

**Snowplay**

Fee Area ☐ N  
Public ☐ N

**Snowshoe**

Trail ☐ N  
Open Area ☐ N

**Vistas**

**Winter Camping**

**Winter Hiking/Walking**

Groomed ☐ N  
4-Season ☐ N

**Workforce**

☐ N

**SUMMER**

**Automobiles**

☐ N

**Backcountry**

General Access Point ☐ Y

**Biking**

Unpaved ☐ Y  
Paved ☐ N  
Road ☐ N  
☐ N

**Birding**

**Boating Access**

Motor ☐ N  
Non-Motor ☐ N

**Bouldering**

**Bow Hunting**

**Camping**

Tent ☐ N  
RV ☐ N  
☐ N  
☐ N

**Caving**

**Climbing**

**Equestrian**

Commercial Packing ☐ N  
Packing ☐ N  
Trail Riding ☐ N  
Commercial Trail Riding ☐ N

**Fall Color Viewing**

**Fishing**

Lakes from Shore ☐ Y  
Streams/Creeks ☐ N  
☐ N

**Frisbee Golf**

**Hiking/Walking**

Paved ☐ N  
Unpaved ☐ Y

**OHV**

ATV ☐ N  
Motorcycle ☐ N

**Pets**

Area ☐ Y  
Walking ☐ Y

**Running**

Cross-Country ☐ N  
Trail ☐ Y

**Swimming Access**

**Vistas**

**Wildflowers**

**Workforce**

☐ Y  
☐ Y  
☐ Y  
☐ N

**NOTES:**





**Photo #1 Notes**

Site photo



**Photo #2 Notes**

Condition photo



**Photo #3 Notes**

Condition photo

**Photo #4 Notes**

Site photo

<b>New MLTPA #</b>	<b>0179</b>
<b>Old MLTPA #</b>	<b>—</b>

**POINT NAME**      **High Trail trailhead**

**New MLTPA #**

**0180**

**Old MLTPA #**

—

**Point Location**      High Trail trailhead

**USFS Route Designation #**      —

**Documented By:**      John Wentworth

**Date:** 11/1/06

**Phone:**      (760) 934-3154

**Email:** johnwentworth@mltpa.org

**Alt Phone:**      (760) 934-1279

**GENERAL**

Summer Use ☐ Y  
Winter Use ☐ N  
Urban Limit ☐ N  
Parking ☐ Y  
Public Transport ☐ N  
Signage ☐ Y  
Bathroom ☐ Y

**WINTER**

**Backcountry**

General Access Point ☐ N  
Kicker Zone ☐ N  
Ski/Snowboard ☐ N  
Ski/Snowboard Access ☐ N  
Ski/Snowboard Egress ☐ N

**Biathlon**

**Dog Sledding** ☐ N  
**Ice Climbing** ☐ N  
**Ice Fishing** ☐ N  
**Ice Skating** ☐ N

**MMSA**

Access Point ☐ N  
Egress Point ☐ N

**Nordic**

Groomed, Fee Area ☐ N  
Groomed, Public ☐ N  
Ungroomed, Public ☐ N

**Pets**

Area ☐ N  
Walking ☐ N

**Snowmachine**

Trail ☐ N  
Open Area ☐ N

**Snowplay**

Fee Area ☐ N  
Public ☐ N

**Snowshoe**

Trail ☐ N  
Open Area ☐ N

**Vistas**

**Winter Camping** ☐ N

**Winter Hiking/Walking** ☐ N

Groomed ☐ N  
4-Season ☐ N

**Workforce**

☐ N

**SUMMER**

**Automobiles** ☐ N

**Backcountry**

General Access Point ☐ Y

**Biking**

Unpaved ☐ N  
Paved ☐ N  
Road ☐ N  
**Birding** ☐ Y

**Birding**

**Boating Access**

Motor ☐ N  
Non-Motor ☐ N

**Bouldering**

**Bow Hunting** ☐ N

**Camping**

Tent ☐ Y  
RV ☐ N  
**Caving** ☐ N  
**Climbing** ☐ N

**Caving**

**Climbing**

**Equestrian**

Commercial Packing ☐ Y  
Packing ☐ Y  
Trail Riding ☐ Y  
Commercial Trail Riding ☐ Y

**Fall Color Viewing** ☐ Y

**Fishing**

Lakes from Shore ☐ Y  
Streams/Creeks ☐ Y  
**Frisbee Golf** ☐ N

**Frisbee Golf**

**Hiking/Walking**

Paved ☐ N  
Unpaved ☐ Y

**OHV**

ATV ☐ N  
Motorcycle ☐ N

**Pets**

Area ☐ N  
Walking ☐ Y

**Running**

Cross-Country ☐ N  
Trail ☐ Y

**Swimming Access** ☐ N

**Vistas** ☐ Y

**Wildflowers** ☐ Y

**Workforce** ☐ N

**NOTES:**

Accesses River Trail, Shadow Trail, PCT North, and High Trail



**Photo #1 Notes**

Signage photo



**Photo #2 Notes**

Condition photo



**Photo #3 Notes**

Signage photo



**Photo #4 Notes**

Site photo

**New MLTPA #**  
**Old MLTPA #**

**0180**  
**—**

**POINT NAME**     **Agnew Meadows Pack Station**

**New MLTPA #**

**0181**

**Old MLTPA #**

**Point Location**     Agnew Meadows Pack Station

**USFS Route Designation #**     —

**Documented By:**     John Wentworth

**Date:** 11/1/06

**Phone:**     (760) 934-3154

**Email:** johnwentworth@mltpa.org

**Alt Phone:**     (760) 934-1279

**GENERAL**

Summer Use ☐ Y  
Winter Use ☐ N  
Urban Limit ☐ N  
Parking ☐ Y  
Public Transport ☐ N  
Signage ☐ Y  
Bathroom ☐ Y

**WINTER**

**Backcountry**

General Access Point ☐ N  
Kicker Zone ☐ N  
Ski/Snowboard ☐ N  
Ski/Snowboard Access ☐ N  
Ski/Snowboard Egress ☐ N

**Biathlon**

**Dog Sledding**

**Ice Climbing**

**Ice Fishing**

**Ice Skating**

**MMSA**

Access Point ☐ N  
Egress Point ☐ N

**Nordic**

Groomed, Fee Area ☐ N  
Groomed, Public ☐ N  
Ungroomed, Public ☐ N

**Pets**

Area ☐ N  
Walking ☐ N

**Snowmachine**

Trail ☐ N  
Open Area ☐ N

**Snowplay**

Fee Area ☐ N  
Public ☐ N

**Snowshoe**

Trail ☐ N  
Open Area ☐ N

**Vistas**

**Winter Camping**

**Winter Hiking/Walking**

Groomed ☐ N  
4-Season ☐ N

**Workforce**

☐ N

**SUMMER**

**Automobiles**

☐ N

**Backcountry**

General Access Point ☐ Y

**Biking**

Unpaved ☐ N  
Paved ☐ N  
Road ☐ N  
Birding ☐ N

**Birding**

**Boating Access**

Motor ☐ N  
Non-Motor ☐ N

**Bouldering**

**Bow Hunting**

**Camping**

Tent ☐ N  
RV ☐ N

**Caving**

**Climbing**

**Equestrian**

Commercial Packing ☐ Y  
Packing ☐ Y  
Trail Riding ☐ Y  
Commercial Trail Riding ☐ Y

**Fall Color Viewing**

**Fishing**

Lakes from Shore ☐ N  
Streams/Creeks ☐ N

**Frisbee Golf**

**Hiking/Walking**

Paved ☐ N  
Unpaved ☐ N

**OHV**

ATV ☐ N  
Motorcycle ☐ N

**Pets**

Area ☐ N  
Walking ☐ N

**Running**

Cross-Country ☐ N  
Trail ☐ N

**Swimming Access**

**Vistas**

**Wildflowers**

**Workforce**

☐ N

**NOTES:**

Equestrian staging center only



#### Photo #1 Notes

Signage photo



#### Photo #2 Notes

Site photo



#### Photo #3 Notes

Condition photo

#### Photo #4 Notes

New MLTPA #	0181
Old MLTPA #	—

**POINT NAME** Starkweather Lake trailhead

**New MLTPA #**

**0182**

**Old MLTPA #**

—

**Point Location** Starkweather Lake trailhead

**USFS Route Designation #** —

**Documented By:** John Wentworth

**Date:** 11/1/06

**Phone:** (760) 934-3154

**Email:** johnwentworth@mltpa.org

**Alt Phone:** (760) 934-1279

**GENERAL**

Summer Use ☐ Y  
Winter Use ☐ N  
Urban Limit ☐ N  
Parking ☐ Y  
Public Transport ☐ N  
Signage ☐ Y  
Bathroom ☐ N

**WINTER**

**Backcountry**

General Access Point ☐ N  
Kicker Zone ☐ N  
Ski/Snowboard ☐ N  
Ski/Snowboard Access ☐ N  
Ski/Snowboard Egress ☐ N

**Biathlon**

**Dog Sledding**

**Ice Climbing**

**Ice Fishing**

**Ice Skating**

**MMSA**

Access Point ☐ N  
Egress Point ☐ N

**Nordic**

Groomed, Fee Area ☐ N  
Groomed, Public ☐ N  
Ungroomed, Public ☐ N

**Pets**

Area ☐ N  
Walking ☐ N

**Snowmachine**

Trail ☐ N  
Open Area ☐ N

**Snowplay**

Fee Area ☐ N  
Public ☐ N

**Snowshoe**

Trail ☐ N  
Open Area ☐ N

**Vistas**

**Winter Camping**

**Winter Hiking/Walking**

Groomed ☐ N  
4-Season ☐ N

**Workforce**

☐ N

**SUMMER**

**Automobiles**

☐ N

**Backcountry**

General Access Point ☐ Y

**Biking**

Unpaved ☐ N  
Paved ☐ N  
Road ☐ N  
Birding ☐ Y

**Birding**

**Boating Access**

Motor ☐ N  
Non-Motor ☐ N

**Bouldering**

**Bow Hunting**

**Camping**

Tent ☐ N  
RV ☐ N

**Caving**

**Climbing**

**Equestrian**

Commercial Packing ☐ N  
Packing ☐ N  
Trail Riding ☐ N  
Commercial Trail Riding ☐ N

**Fall Color Viewing**

**Fishing**

Lakes from Shore ☐ Y  
Streams/Creeks ☐ N

**Frisbee Golf**

**Hiking/Walking**

Paved ☐ N  
Unpaved ☐ Y

**OHV**

ATV ☐ N  
Motorcycle ☐ N

**Pets**

Area ☐ N  
Walking ☐ Y

**Running**

Cross-Country ☐ N  
Trail ☐ Y

**Swimming Access**

**Vistas**

**Wildflowers**

**Workforce**

☐ Y  
☐ Y  
☐ Y  
☐ N

**NOTES:**






### Photo #1 Notes



### Photo #2 Notes



### Photo #3 Notes



### Photo #4 Notes

**New MLTPA #**  
**Old MLTPA #**

0182  
—

**POINT NAME**      **Beck Lake/Fern Lake Trailhead**

**New MLTPA #**

**0183**

**Old MLTPA #**

—

**Point Location**      Beck Lake/Fern Lake trailhead

**USFS Route Designation #**

—

**Documented By:**    John Wentworth

**Date:** 11/1/06

**Phone:**            (760) 934-3154

**Email:** johnwentworth@mltpa.org

**Alt Phone:**        (760) 934-1279

**GENERAL**

Summer Use ☐ Y  
Winter Use ☐ N  
Urban Limit ☐ N  
Parking ☐ Y  
Public Transport ☐ N  
Signage ☐ Y  
Bathroom ☐ N

**WINTER**

**Backcountry**

General Access Point ☐ N  
Kicker Zone ☐ N  
Ski/Snowboard ☐ N  
Ski/Snowboard Access ☐ N  
Ski/Snowboard Egress ☐ N

**Biathlon**

**Dog Sledding**

**Ice Climbing**

**Ice Fishing**

**Ice Skating**

**MMSA**

Access Point ☐ N  
Egress Point ☐ N

**Nordic**

Groomed, Fee Area ☐ N  
Groomed, Public ☐ N  
Ungroomed, Public ☐ N

**Pets**

Area ☐ N  
Walking ☐ N

**Snowmachine**

Trail ☐ N  
Open Area ☐ N

**Snowplay**

Fee Area ☐ N  
Public ☐ N

**Snowshoe**

Trail ☐ N  
Open Area ☐ N

**Vistas**

**Winter Camping**

**Winter Hiking/Walking**

Groomed ☐ N  
4-Season ☐ N

**Workforce**

☐ N

**SUMMER**

**Automobiles**

☐ N

**Backcountry**

General Access Point ☐ Y

**Biking**

Unpaved ☐ N  
Paved ☐ N  
Road ☐ N  
Birding ☐ N

**Birding**

**Boating Access**

Motor ☐ N  
Non-Motor ☐ N

**Bouldering**

**Bow Hunting**

**Camping**

Tent ☐ Y  
RV ☐ N  
Caving ☐ N  
Climbing ☐ N

**Caving**

**Climbing**

**Equestrian**

Commercial Packing ☐ N  
Packing ☐ N  
Trail Riding ☐ N  
Commercial Trail Riding ☐ N

**Fall Color Viewing**

**Fishing**

Lakes from Shore ☐ Y  
Streams/Creeks ☐ Y  
Frisbee Golf ☐ N

**Hiking/Walking**

Paved ☐ N  
Unpaved ☐ Y

**OHV**

ATV ☐ N  
Motorcycle ☐ N

**Pets**

Area ☐ N  
Walking ☐ Y

**Running**

Cross-Country ☐ N  
Trail ☐ Y

**Swimming Access**

**Vistas**

**Wildflowers**

**Workforce**

☐ N  
☐ Y  
☐ Y  
☐ N

**NOTES:**



**Photo #1 Notes**

Signage photo



**Photo #2 Notes**

Signage photo



**Photo #3 Notes**

Site photo



**Photo #4 Notes**

Signage photo

**New MLTPA #**  
**Old MLTPA #**

**0183**  
**—**

**POINT NAME**      **Red's Meadow Pack Station**

**New MLTPA #**

**0184**

**Old MLTPA #**

—

**Point Location**      Red's Meadow Pack Station

**USFS Route Designation #**      —

**Documented By:**      John Wentworth

**Date:** 11/1/06

**Phone:**      (760) 934-3154

**Email:** johnwentworth@mltpa.org

**Alt Phone:**      (760) 934-1279

**GENERAL**

Summer Use ☐ Y  
Winter Use ☐ N  
Urban Limit ☐ N  
Parking ☐ Y  
Public Transport ☐ N  
Signage ☐ Y  
Bathroom ☐ Y

**WINTER**

**Backcountry**

General Access Point ☐ N  
Kicker Zone ☐ N  
Ski/Snowboard ☐ N  
Ski/Snowboard Access ☐ N  
Ski/Snowboard Egress ☐ N

**Biathlon**

**Dog Sledding**

**Ice Climbing**

**Ice Fishing**

**Ice Skating**

**MMSA**

Access Point ☐ N  
Egress Point ☐ N

**Nordic**

Groomed, Fee Area ☐ N  
Groomed, Public ☐ N  
Ungroomed, Public ☐ N

**Pets**

Area ☐ N  
Walking ☐ N

**Snowmachine**

Trail ☐ N  
Open Area ☐ N

**Snowplay**

Fee Area ☐ N  
Public ☐ N

**Snowshoe**

Trail ☐ N  
Open Area ☐ N

**Vistas**

**Winter Camping**

**Winter Hiking/Walking**

Groomed ☐ N  
4-Season ☐ N

**Workforce**

☐ N

**SUMMER**

**Automobiles**

☐ N

**Backcountry**

General Access Point ☐ Y

**Biking**

Unpaved ☐ N  
Paved ☐ N  
Road ☐ N  
Birding ☐ N

**Birding**

**Boating Access**

Motor ☐ N  
Non-Motor ☐ N

**Bouldering**

**Bow Hunting**

**Camping**

Tent ☐ Y  
RV ☐ N  
Caving ☐ N  
Climbing ☐ N

**Caving**

**Climbing**

**Equestrian**

Commercial Packing ☐ Y  
Packing ☐ Y  
Trail Riding ☐ Y  
Commercial Trail Riding ☐ Y

**Fall Color Viewing**

**Fishing**

Lakes from Shore ☐ Y  
Streams/Creeks ☐ Y

**Frisbee Golf**

**Hiking/Walking**

Paved ☐ N  
Unpaved ☐ Y

**OHV**

ATV ☐ N  
Motorcycle ☐ N

**Pets**

Area ☐ Y  
Walking ☐ Y

**Running**

Cross-Country ☐ N  
Trail ☐ Y

**Swimming Access**

**Vistas**

**Wildflowers**

**Workforce**

☐ N

**NOTES:**

Accesses PCT



**Photo #1 Notes**

Site photo



**Photo #2 Notes**

Site photo



**Photo #3 Notes**

Signage photo



**Photo #4 Notes**

Signage photo

**New MLTPA #**  
**Old MLTPA #**

**0184**  
**—**

**POINT NAME**     Sotcher Lake trailhead

**New MLTPA #**

**0185**

**Old MLTPA #**

—

**Point Location**     Sotcher Lake trailhead

**USFS Route Designation #**     —

**Documented By:**   John Wentworth

**Date:** 11/1/06

**Phone:**            (760) 934-3154

**Email:** johnwentworth@mltpa.org

**Alt Phone:**        (760) 934-1279

**GENERAL**

Summer Use ☐ Y  
Winter Use ☐ N  
Urban Limit ☐ N  
Parking ☐ Y  
Public Transport ☐ N  
Signage ☐ Y  
Bathroom ☐ ?

**WINTER**

**Backcountry**

General Access Point ☐ N  
Kicker Zone ☐ N  
Ski/Snowboard ☐ N  
Ski/Snowboard Access ☐ N  
Ski/Snowboard Egress ☐ N

**Biathlon**

**Dog Sledding**

**Ice Climbing**

**Ice Fishing**

**Ice Skating**

**MMSA**

Access Point ☐ N  
Egress Point ☐ N

**Nordic**

Groomed, Fee Area ☐ N  
Groomed, Public ☐ N  
Ungroomed, Public ☐ N

**Pets**

Area ☐ N  
Walking ☐ N

**Snowmachine**

Trail ☐ N  
Open Area ☐ N

**Snowplay**

Fee Area ☐ N  
Public ☐ N

**Snowshoe**

Trail ☐ N  
Open Area ☐ N

**Vistas**

**Winter Camping**

**Winter Hiking/Walking**

Groomed ☐ N  
4-Season ☐ N

**Workforce**

☐ N

**SUMMER**

**Automobiles**

☐ N

**Backcountry**

General Access Point ☐ N

**Biking**

Unpaved ☐ N  
Paved ☐ N  
Road ☐ N

**Birding**

☐ Y

**Boating Access**

Motor ☐ N  
Non-Motor ☐ N

**Bouldering**

☐ N

**Bow Hunting**

☐ N

**Camping**

Tent ☐ N  
RV ☐ N

**Caving**

☐ N

**Climbing**

☐ N

**Equestrian**

Commercial Packing ☐ N  
Packing ☐ N  
Trail Riding ☐ N  
Commercial Trail Riding ☐ N

**Fall Color Viewing**

☐ Y

**Fishing**

Lakes from Shore ☐ Y  
Streams/Creeks ☐ N

**Frisbee Golf**

☐ N

**Hiking/Walking**

Paved ☐ N  
Unpaved ☐ Y

**OHV**

ATV ☐ N  
Motorcycle ☐ N

**Pets**

Area ☐ N  
Walking ☐ Y

**Running**

Cross-Country ☐ N  
Trail ☐ Y

**Swimming Access**

☐ Y

**Vistas**

☐ Y

**Wildflowers**

☐ Y

**Workforce**

☐ N

**NOTES:**





#### Photo #1 Notes

Site photo



#### Photo #2 Notes

Signage photo



#### Photo #3 Notes

Signage photo



#### Photo #4 Notes

Site photo

New MLTPA #  
Old MLTPA #

0185  
—

**POINT NAME**      **Sawmill Cutoff Rd. at Hwy. 203**

**New MLTPA #**

**0186**

**Old MLTPA #**

—

**Point Location**      Sawmill Cutoff Rd. at Hwy. 203 (northern entrance to Shady Rest Town Park)

**USFS Route Designation #**      —

**Documented By:**      John Wentworth

**Date:** 11/1/06

**Phone:**      (760) 934-3154

**Email:** johnwentworth@mltpa.org

**Alt Phone:**      (760) 934-1279

**GENERAL**

Summer Use ☐ Y  
Winter Use ☐ Y  
Urban Limit ☐ Y  
Parking ☐ Y  
Public Transport ☐ N  
Signage ☐ Y  
Bathroom ☐ Y

**WINTER**

**Backcountry**

General Access Point ☐ Y  
Kicker Zone ☐ N  
Ski/Snowboard ☐ N  
Ski/Snowboard Access ☐ N  
Ski/Snowboard Egress ☐ N

**Biathlon**

**Dog Sledding**

**Ice Climbing**

**Ice Fishing**

**Ice Skating**

**MMSA**

Access Point ☐ N  
Egress Point ☐ N

**Nordic**

Groomed, Fee Area ☐ N  
Groomed, Public ☐ Y  
Ungroomed, Public ☐ Y

**Pets**

Area ☐ Y  
Walking ☐ Y

**Snowmachine**

Trail ☐ Y  
Open Area ☐ Y

**Snowplay**

Fee Area ☐ N  
Public ☐ N

**Snowshoe**

Trail ☐ Y  
Open Area ☐ Y

**Vistas**

**Winter Camping**

**Winter Hiking/Walking**

Groomed ☐ N  
4-Season ☐ N

**Workforce**

☐ N

**SUMMER**

**Automobiles**

☐ Y

**Backcountry**

General Access Point ☐ Y

**Biking**

Unpaved ☐ Y  
Paved ☐ Y  
Road ☐ N

**Birding**

☐ N

**Boating Access**

Motor ☐ N  
Non-Motor ☐ N

**Bouldering**

☐ N

**Bow Hunting**

☐ N

**Camping**

Tent ☐ Y  
RV ☐ Y

**Caving**

☐ N

**Climbing**

☐ N

**Equestrian**

Commercial Packing ☐ N  
Packing ☐ N  
Trail Riding ☐ N  
Commercial Trail Riding ☐ N

**Fall Color Viewing**

☐ N

**Fishing**

Lakes from Shore ☐ N  
Streams/Creeks ☐ N

**Frisbee Golf**

☐ N

**Hiking/Walking**

Paved ☐ Y  
Unpaved ☐ Y

**OHV**

ATV ☐ Y  
Motorcycle ☐ Y

**Pets**

Area ☐ Y  
Walking ☐ Y

**Running**

Cross-Country ☐ Y  
Trail ☐ Y

**Swimming Access**

☐ N

**Vistas**

☐ N

**Wildflowers**

☐ N

**Workforce**

☐ N

**NOTES:**



**Photo #1 Notes**

Signage photo




**Photo #2 Notes**

Condition photo



**Photo #3 Notes**

Signage photo



**Photo #4 Notes**

Site photo

**New MLTPA #**  
**Old MLTPA #**

**0186**  
**—**

**POINT NAME**      **Smokey Bear Flats, northern  
parking turnout**

**New MLTPA #**  
**Old MLTPA #**

**0187**  
—

**Point Location**

Smokey Bear Flats, northern parking turnout

**USFS Route Designation #**

—

**Documented By:** John Wentworth  
**Phone:** (760) 934-3154  
**Alt Phone:** (760) 934-1279

**Date:** 12/6/06

**Email:** johnwentworth@mltpa.org

**GENERAL**

Summer Use ☐ N  
Winter Use ☐ Y  
Urban Limit ☐ N  
Parking ☐ Y  
Public Transport ☐ N  
Signage ☐ Y  
Bathroom ☐ ?

**WINTER**

**Backcountry**

General Access Point ☐ Y  
Kicker Zone ☐ N  
Ski/Snowboard ☐ N  
Ski/Snowboard Access ☐ N  
Ski/Snowboard Egress ☐ N

**Biathlon**

**Dog Sledding**

**Ice Climbing**

**Ice Fishing**

**Ice Skating**

**MMSA**

Access Point ☐ N  
Egress Point ☐ N

**Nordic**

Groomed, Fee Area ☐ N  
Groomed, Public ☐ N  
Ungroomed, Public ☐ N

**Pets**

Area ☐ N  
Walking ☐ N

**Snowmachine**

Trail ☐ Y  
Open Area ☐ Y

**Snowplay**

Fee Area ☐ N  
Public ☐ N

**Snowshoe**

Trail ☐ N  
Open Area ☐ N

**Vistas**

**Winter Camping**

**Winter Hiking/Walking**

Groomed ☐ N  
4-Season ☐ N

**Workforce**

☐ N

**SUMMER**

**Automobiles**

☐ N

**Backcountry**

General Access Point ☐ N

**Biking**

Unpaved ☐ N  
Paved ☐ N  
Road ☐ N  
☐ N

**Birding**

**Boating Access**

Motor ☐ N  
Non-Motor ☐ N

**Bouldering**

**Bow Hunting**

**Camping**

Tent ☐ N  
RV ☐ N  
☐ N  
☐ N

**Caving**

**Climbing**

**Equestrian**

Commercial Packing ☐ N  
Packing ☐ N  
Trail Riding ☐ N  
Commercial Trail Riding ☐ N

**Fall Color Viewing**

**Fishing**

Lakes from Shore ☐ N  
Streams/Creeks ☐ N  
☐ N

**Frisbee Golf**

**Hiking/Walking**

Paved ☐ N  
Unpaved ☐ N

**OHV**

ATV ☐ N  
Motorcycle ☐ N

**Pets**

Area ☐ N  
Walking ☐ N

**Running**

Cross-Country ☐ N  
Trail ☐ N

**Swimming Access**

**Vistas**

**Wildflowers**

**Workforce**

☐ N  
☐ N  
☐ N  
☐ N

**NOTES:**

Used by snowmobile outfit and Mammoth Dog Teams



**Photo #1 Notes**

Site photo



**Photo #2 Notes**

Site photo



**Photo #3 Notes**

Site photo



**Photo #4 Notes**

Site photo

**New MLTPA #**  
**Old MLTPA #**

**0187**  
**—**

**POINT NAME**      **Smokey Bear Flats, southern parking turnout**

**New MLTPA #**  
**Old MLTPA #**

**0188**

**Point Location**

Smokey Bear Flats, southern parking turnout

**USFS Route Designation #**

—

**Documented By:** John Wentworth  
**Phone:** (760) 934-3154  
**Alt Phone:** (760) 934-1279

**Date:** 12/6/06

**Email:** johnwentworth@mltpa.org

**GENERAL**

Summer Use ☐ N  
Winter Use ☐ Y  
Urban Limit ☐ N  
Parking ☐ Y  
Public Transport ☐ N  
Signage ☐ Y  
Bathroom ☐ ?

**WINTER**

**Backcountry**

General Access Point ☐ Y  
Kicker Zone ☐ N  
Ski/Snowboard ☐ N  
Ski/Snowboard Access ☐ N  
Ski/Snowboard Egress ☐ N

**Biathlon**

**Dog Sledding**

**Ice Climbing**

**Ice Fishing**

**Ice Skating**

**MMSA**

Access Point ☐ N  
Egress Point ☐ N

**Nordic**

Groomed, Fee Area ☐ N  
Groomed, Public ☐ N  
Ungroomed, Public ☐ N

**Pets**

Area ☐ N  
Walking ☐ N

**Snowmachine**

Trail ☐ Y  
Open Area ☐ Y

**Snowplay**

Fee Area ☐ N  
Public ☐ N

**Snowshoe**

Trail ☐ N  
Open Area ☐ N

**Vistas**

**Winter Camping**

**Winter Hiking/Walking**

Groomed ☐ N  
4-Season ☐ N

**Workforce**

☐ N

**SUMMER**

**Automobiles**

☐ N

**Backcountry**

General Access Point ☐ N

**Biking**

Unpaved ☐ N  
Paved ☐ N  
Road ☐ N  
Birding ☐ N

**Birding**

**Boating Access**

Motor ☐ N  
Non-Motor ☐ N

**Bouldering**

**Bow Hunting**

**Camping**

Tent ☐ N  
RV ☐ N

**Caving**

**Climbing**

**Equestrian**

Commercial Packing ☐ N  
Packing ☐ N  
Trail Riding ☐ N  
Commercial Trail Riding ☐ N

**Fall Color Viewing**

**Fishing**

Lakes from Shore ☐ N  
Streams/Creeks ☐ N

**Frisbee Golf**

**Hiking/Walking**

Paved ☐ N  
Unpaved ☐ N

**OHV**

ATV ☐ N  
Motorcycle ☐ N

**Pets**

Area ☐ N  
Walking ☐ N

**Running**

Cross-Country ☐ N  
Trail ☐ N

**Swimming Access**

**Vistas**

**Wildflowers**

**Workforce**

☐ N

**NOTES:**

Used by snowmobile outfit





**Photo #1 Notes**

Site photo



**Photo #2 Notes**

Site photo



**Photo #3 Notes**

Signage photo



**Photo #4 Notes**

Signage photo

**New MLTPA #**  
**Old MLTPA #**

**0188**  
**—**

**POINT NAME**      **Substation Rd. at northbound Hwy. 395**

**New MLTPA #**  
**Old MLTPA #**

**0189**  
—

**Point Location**      Substation Rd. at northbound Hwy. 395

**USFS Route Designation #**      —

**Documented By:** Kim Stravers/Brian Hamilton  
**Phone:** (760) 934-3154  
**Alt Phone:** (949) 632-7882

**Date:** 12/14/06  
**Email:** kimstravers@mltpa.org

**GENERAL**

Summer Use ☐ Y  
Winter Use ☐ Y  
Urban Limit ☐ N  
Parking ☐ N  
Public Transport ☐ N  
Signage ☐ Y  
Bathroom ☐ N

**WINTER**

**Backcountry**

General Access Point ☐ Y  
Kicker Zone ☐ N  
Ski/Snowboard ☐ N  
Ski/Snowboard Access ☐ N  
Ski/Snowboard Egress ☐ N

**Biathlon**

**Dog Sledding**

**Ice Climbing**

**Ice Fishing**

**Ice Skating**

**MMSA**

Access Point ☐ N  
Egress Point ☐ N

**Nordic**

Groomed, Fee Area ☐ N  
Groomed, Public ☐ N  
Ungroomed, Public ☐ N

**Pets**

Area ☐ N  
Walking ☐ N

**Snowmachine**

Trail ☐ Y  
Open Area ☐ Y

**Snowplay**

Fee Area ☐ N  
Public ☐ N

**Snowshoe**

Trail ☐ N  
Open Area ☐ N

**Vistas**

**Winter Camping**

**Winter Hiking/Walking**

Groomed ☐ N  
4-Season ☐ N

**Workforce**

☐ N

**SUMMER**

**Automobiles**

☐ Y

**Backcountry**

General Access Point ☐ Y

**Biking**

Unpaved ☐ Y  
Paved ☐ N  
Road ☐ N  
Birding ☐ N

**Birding**

**Boating Access**

Motor ☐ N  
Non-Motor ☐ N

**Bouldering**

**Bow Hunting**

☐ Y

**Camping**

Tent ☐ N  
RV ☐ N

**Caving**

**Climbing**

☐ Y

**Equestrian**

Commercial Packing ☐ N  
Packing ☐ N  
Trail Riding ☐ N  
Commercial Trail Riding ☐ N

**Fall Color Viewing**

☐ N

**Fishing**

Lakes from Shore ☐ N  
Streams/Creeks ☐ N

**Frisbee Golf**

☐ N

**Hiking/Walking**

Paved ☐ N  
Unpaved ☐ N

**OHV**

ATV ☐ Y  
Motorcycle ☐ Y

**Pets**

Area ☐ N  
Walking ☐ N

**Running**

Cross-Country ☐ N  
Trail ☐ Y

**Swimming Access**

☐ N

**Vistas**

☐ N

**Wildflowers**

☐ N

**Workforce**

☐ N


**NOTES:**

Alternate entrance to Sites 0176, 0177, 0178  
Road is plowed in winter



**Photo #1 Notes**

Site photo



**Photo #2 Notes**

Signage photo



**Photo #3 Notes**

Site photo

**Photo #4 Notes**

<b>New MLTPA #</b>	<b>0189</b>
<b>Old MLTPA #</b>	<b>—</b>

**POINT NAME**      **Mill St. at UGB**

**New MLTPA #**

**0190**

**Old MLTPA #**

**-**

**Point Location**      Mill St. at UGB

**USFS Route Designation #**      —

**Documented By:**    Kim Stravers  
**Phone:**            (760) 934-3154  
**Alt Phone:**        (949) 632-7882

**Date:** 8/23/07

**Email:** [kimstravers@mltpa.org](mailto:kimstravers@mltpa.org)

**GENERAL**

Summer Use ☐ Y  
Winter Use ☐ N  
Urban Limit ☐ Y  
Parking ☐ N  
Public Transport ☐ N  
Signage ☐ N  
Bathroom ☐ N

**WINTER**

**Backcountry**

General Access Point ☐ N  
Kicker Zone ☐ N  
Ski/Snowboard ☐ N  
Ski/Snowboard Access ☐ N  
Ski/Snowboard Egress ☐ N

**Biathlon**

**Dog Sledding**

**Ice Climbing**

**Ice Fishing**

**Ice Skating**

**MMSA**

Access Point ☐ N  
Egress Point ☐ N

**Nordic**

Groomed, Fee Area ☐ N  
Groomed, Public ☐ N  
Ungroomed, Public ☐ N

**Pets**

Area ☐ N  
Walking ☐ N

**Snowmachine**

Trail ☐ N  
Open Area ☐ N

**Snowplay**

Fee Area ☐ N  
Public ☐ N

**Snowshoe**

Trail ☐ N  
Open Area ☐ N

**Vistas**

**Winter Camping**

**Winter Hiking/Walking**

Groomed ☐ N  
4-Season ☐ N

**Workforce**

☐ N

**SUMMER**

**Automobiles**

☐ N

**Backcountry**

General Access Point ☐ N

**Biking**

Unpaved ☐ Y

Paved ☐ N

Road ☐ N

☐ N

**Birding**

**Boating Access**

Motor ☐ N

Non-Motor ☐ N

☐ N

**Bouldering**

**Bow Hunting**

☐ N

**Camping**

Tent ☐ N

RV ☐ N

**Caving**

**Climbing**

☐ N

**Equestrian**

Commercial Packing ☐ N

Packing ☐ N

Trail Riding ☐ Y

Commercial Trail Riding ☐ N

☐ N

**Fall Color Viewing**

**Fishing**

Lakes from Shore ☐ N

Streams/Creeks ☐ N

☐ N

**Frisbee Golf**

**Hiking/Walking**

Paved ☐ N

Unpaved ☐ Y

**OHV**

ATV ☐ N

Motorcycle ☐ N

**Pets**

Area ☐ N

Walking ☐ N

**Running**

Cross-Country ☐ Y

Trail ☐ N

**Swimming Access**

**Vistas**

☐ N

**Wildflowers**

☐ N

**Workforce**

☐ N

**NOTES:**

UGB point only  
Road may be private property

GPS      N37 37.532

W118 59.559

**Photo #1 Notes**



**Photo #2 Notes**



**Photo #3 Notes**



**Photo #4 Notes**



**POINT NAME**     **The Village**

**New MLTPA #**

**0191**

**Old MLTPA #**

—

**Point Location**     Between Minaret and Canyon Blvd, north of  
Main Street

**USFS Route Designation #**     —

**Documented By:**     Kim Stravers/Brian Hamilton

**Date:** 2/1/08

**Phone:**     (760) 934-3154

**Email:** kimstravers@mltpa.org

**Alt Phone:**     (949) 632-7882

**GENERAL**

Summer Use ☐ Y  
Winter Use ☐ Y  
Urban Limit ☐ N  
Parking ☐ Y  
Public Transport ☐ Y  
Signage ☐ Y  
Bathroom ☐ Y

**WINTER**

**Backcountry**

General Access Point ☐ N  
Kicker Zone ☐ N  
Ski/Snowboard ☐ N  
Ski/Snowboard Access ☐ N  
Ski/Snowboard Egress ☐ N

**Biathlon**

**Dog Sledding**

**Ice Climbing**

**Ice Fishing**

**Ice Skating**

**MMSA**

Access Point ☐ Y  
Egress Point ☐ Y

**Nordic**

Groomed, Fee Area ☐ N  
Groomed, Public ☐ N  
Ungroomed, Public ☐ N

**Pets**

Area ☐ N  
Walking ☐ N

**Snowmachine**

Trail ☐ N  
Open Area ☐ N

**Snowplay**

Fee Area ☐ N  
Public ☐ N

**Snowshoe**

Trail ☐ N  
Open Area ☐ N

**Vistas**

**Winter Camping**

**Winter Hiking/Walking**

Groomed ☐ N  
4-Season ☐ N

**Workforce**

☐ Y

**SUMMER**

**Automobiles**

☐ N

**Backcountry**

General Access Point ☐ N

**Biking**

Unpaved ☐ Y  
Paved ☐ N  
Road ☐ N  
Birding ☐ N

**Birding**

**Boating Access**

Motor ☐ N  
Non-Motor ☐ N

**Bouldering**

**Bow Hunting**

**Camping**

Tent ☐ N  
RV ☐ N  
Caving ☐ N  
Climbing ☐ N

**Equestrian**

Commercial Packing ☐ N  
Packing ☐ N  
Trail Riding ☐ N  
Commercial Trail Riding ☐ N

**Fall Color Viewing**

**Fishing**

Lakes from Shore ☐ N  
Streams/Creeks ☐ N  
Frisbee Golf ☐ N

**Hiking/Walking**

Paved ☐ Y  
Unpaved ☐ N

**OHV**

ATV ☐ N  
Motorcycle ☐ N

**Pets**

Area ☐ N  
Walking ☐ N

**Running**

Cross-Country ☐ N  
Trail ☐ N

**Swimming Access**

**Vistas**

**Wildflowers**

**Workforce**

☐ N

**NOTES:**





**Photo #1 Notes**

Site photo



**Photo #2 Notes**

Site photo



**Photo #3 Notes**

Signage photo



**Photo #4 Notes**

Signage photo

**New MLTPA #**

**0191**

**Old MLTPA #**

**—**

<b>POINT NAME</b>	<b>Winter Closure on Sawmill Cutoff Rd</b>	<b>New MLTPA #</b>	<b>0192</b>
		<b>Old MLTPA #</b>	<b>—</b>

**Point Location** North of 203 on Sawmill Cutoff Rd - as closed by jurisdictions

**USFS Route Designation #** —

**Documented By:** Kim Stravers/Brian Hamilton  
**Phone:** (760) 934-3154  
**Alt Phone:** (949) 632-7882

**Date:** 2/1/08  
**Email:** kimstravers@mltpa.org

<b>GENERAL</b>		<b>SUMMER</b>	
Summer Use	<input type="checkbox"/>	<b>Automobiles</b>	<input type="checkbox"/>
Winter Use	<input type="checkbox"/>	<b>Backcountry</b>	
Urban Limit	<input type="checkbox"/>	General Access Point	<input type="checkbox"/>
Parking	<input type="checkbox"/>	<b>Biking</b>	
Public Transport	<input type="checkbox"/>	Unpaved	<input type="checkbox"/>
Signage	<input type="checkbox"/>	Paved	<input type="checkbox"/>
Bathroom	<input type="checkbox"/>	Road	<input type="checkbox"/>
<b>WINTER</b>		<b>Birding</b>	<input type="checkbox"/>
<b>Backcountry</b>		<b>Boating Access</b>	
General Access Point	<input type="checkbox"/>	Motor	<input type="checkbox"/>
Kicker Zone	<input type="checkbox"/>	Non-Motor	<input type="checkbox"/>
Ski/Snowboard	<input type="checkbox"/>	<b>Bouldering</b>	<input type="checkbox"/>
Ski/Snowboard Access	<input type="checkbox"/>	<b>Bow Hunting</b>	<input type="checkbox"/>
Ski/Snowboard Egress	<input type="checkbox"/>	<b>Camping</b>	
<b>Biathlon</b>	<input type="checkbox"/>	Tent	<input type="checkbox"/>
<b>Dog Sledding</b>	<input type="checkbox"/>	RV	<input type="checkbox"/>
<b>Ice Climbing</b>	<input type="checkbox"/>	<b>Caving</b>	<input type="checkbox"/>
<b>Ice Fishing</b>	<input type="checkbox"/>	<b>Climbing</b>	<input type="checkbox"/>
<b>Ice Skating</b>	<input type="checkbox"/>	<b>Equestrian</b>	
<b>MMSA</b>		Commercial Packing	<input type="checkbox"/>
Access Point	<input type="checkbox"/>	Packing	<input type="checkbox"/>
Egress Point	<input type="checkbox"/>	Trail Riding	<input type="checkbox"/>
<b>Nordic</b>		Commercial Trail Riding	<input type="checkbox"/>
Groomed, Fee Area	<input type="checkbox"/>	<b>Fall Color Viewing</b>	<input type="checkbox"/>
Groomed, Public	<input type="checkbox"/>	<b>Fishing</b>	
Ungroomed, Public	<input type="checkbox"/>	Lakes from Shore	<input type="checkbox"/>
<b>Pets</b>		Streams/Creeks	<input type="checkbox"/>
Area	<input type="checkbox"/>	<b>Frisbee Golf</b>	<input type="checkbox"/>
Walking	<input type="checkbox"/>	<b>Hiking/Walking</b>	
<b>Snowmachine</b>		Paved	<input type="checkbox"/>
Trail	<input type="checkbox"/>	Unpaved	<input type="checkbox"/>
Open Area	<input type="checkbox"/>	<b>OHV</b>	
<b>Snowplay</b>		ATV	<input type="checkbox"/>
Fee Area	<input type="checkbox"/>	Motorcycle	<input type="checkbox"/>
Public	<input type="checkbox"/>	<b>Pets</b>	
<b>Snowshoe</b>		Area	<input type="checkbox"/>
Trail	<input type="checkbox"/>	Walking	<input type="checkbox"/>
Open Area	<input type="checkbox"/>	<b>Running</b>	
<b>Vistas</b>	<input type="checkbox"/>	Cross-Country	<input type="checkbox"/>
<b>Winter Camping</b>	<input type="checkbox"/>	Trail	<input type="checkbox"/>
<b>Winter Hiking/Walking</b>		<b>Swimming Access</b>	<input type="checkbox"/>
Groomed	<input type="checkbox"/>	<b>Vistas</b>	<input type="checkbox"/>
4-Season	<input type="checkbox"/>	<b>Wildflowers</b>	<input type="checkbox"/>
<b>Workforce</b>	<input type="checkbox"/>	<b>Workforce</b>	<input type="checkbox"/>



**Photo #1 Notes**

Site photo



**Photo #2 Notes**

Signage photo



**Photo #3 Notes**

Site photo



**Photo #4 Notes**

Site photo

<b>New MLTPA #</b>	<b>0192</b>
<b>Old MLTPA #</b>	<b>—</b>

**POINT NAME** Trails End/Skate Park

**New MLTPA #**

**0193**

**Old MLTPA #**

—

**Point Location** Meridian Blvd at Industrial Park

**USFS Route Designation #** —

**Documented By:** Kim Stravers/Brian Hamilton

**Date:** 2/1/08

**Phone:** (760) 934-3154

**Email:** kimstravers@mltpa.org

**Alt Phone:** (949) 632-7882

**GENERAL**

Summer Use ☐ Y  
Winter Use ☐ Y  
Urban Limit ☐ N  
Parking ☐ Y  
Public Transport ☐ N  
Signage ☐ Y  
Bathroom ☐ Y

**WINTER**

**Backcountry**

General Access Point ☐ N  
Kicker Zone ☐ N  
Ski/Snowboard ☐ N  
Ski/Snowboard Access ☐ N  
Ski/Snowboard Egress ☐ N

**Biathlon**

**Dog Sledding**

**Ice Climbing**

**Ice Fishing**

**Ice Skating**

**MMSA**

Access Point ☐ N  
Egress Point ☐ N

**Nordic**

Groomed, Fee Area ☐ N  
Groomed, Public ☐ Y  
Ungroomed, Public ☐ Y

**Pets**

Area ☐ N  
Walking ☐ Y

**Snowmachine**

Trail ☐ N  
Open Area ☐ N

**Snowplay**

Fee Area ☐ N  
Public ☐ N

**Snowshoe**

Trail ☐ Y  
Open Area ☐ N

**Vistas**

**Winter Camping**

**Winter Hiking/Walking**

Groomed ☐ Y  
4-Season ☐ Y

**Workforce**

**SUMMER**

**Automobiles**

**Backcountry**

General Access Point ☐ N

**Biking**

Unpaved ☐ N  
Paved ☐ Y  
Road ☐ N

**Birding**

**Boating Access**

Motor ☐ N  
Non-Motor ☐ N

**Bouldering**

**Bow Hunting**

**Camping**

Tent ☐ N  
RV ☐ N

**Caving**

**Climbing**

**Equestrian**

Commercial Packing ☐ N

Packing ☐ N

Trail Riding ☐ N

Commercial Trail Riding ☐ N

**Fall Color Viewing**

**Fishing**

Lakes from Shore ☐ N  
Streams/Creeks ☐ N

**Frisbee Golf**

**Hiking/Walking**

Paved ☐ Y  
Unpaved ☐ N

**OHV**

ATV ☐ N  
Motorcycle ☐ N

**Pets**

Area ☐ N  
Walking ☐ Y

**Running**

Cross-Country ☐ N  
Trail ☐ N

**Swimming Access**

**Vistas**

**Wildflowers**

**Workforce**

**NOTES:**

Skateboarding



**Photo #1 Notes**

Site photo



**Photo #2 Notes**

Signage photo



**Photo #3 Notes**

Site photo



**Photo #4 Notes**

Site photo

**New MLTPA #**  
**Old MLTPA #**

**0193**  
**—**

**POINT NAME**      **Park & Ride Lot**

**New MLTPA #**

**0194**

**Old MLTPA #**

—

**Point Location**      Old Mammoth Rd and Tavern Rd

**USFS Route Designation #**      —

**Documented By:**      Steve Speidel

**Date:** 2/1/08

**Phone:**      (760) 934-8989 x286

**Email:**

**Alt Phone:**

**GENERAL**

Summer Use ☐ Y  
Winter Use ☐ Y  
Urban Limit ☐ N  
Parking ☐ Y  
Public Transport ☐ Y  
Signage ☐ Y  
Bathroom ☐ N

**WINTER**

**Backcountry**

General Access Point ☐ N  
Kicker Zone ☐ N  
Ski/Snowboard ☐ N  
Ski/Snowboard Access ☐ N  
Ski/Snowboard Egress ☐ N

**Biathlon**

**Dog Sledding**

**Ice Climbing**

**Ice Fishing**

**Ice Skating**

**MMSA**

Access Point ☐ N  
Egress Point ☐ N

**Nordic**

Groomed, Fee Area ☐ N  
Groomed, Public ☐ N  
Ungroomed, Public ☐ N

**Pets**

Area ☐ N  
Walking ☐ N

**Snowmachine**

Trail ☐ N  
Open Area ☐ N

**Snowplay**

Fee Area ☐ N  
Public ☐ N

**Snowshoe**

Trail ☐ N  
Open Area ☐ N

**Vistas**

**Winter Camping**

**Winter Hiking/Walking**

Groomed ☐ N  
4-Season ☐ Y

**Workforce**

☐ Y

**SUMMER**

**Automobiles**

☐ Y

**Backcountry**

General Access Point ☐ N

**Biking**

Unpaved ☐ N  
Paved ☐ N  
Road ☐ Y

**Birding**

☐ N

**Boating Access**

Motor ☐ N  
Non-Motor ☐ N

**Bouldering**

☐ N

**Bow Hunting**

☐ N

**Camping**

Tent ☐ N  
RV ☐ N

**Caving**

☐ N

**Climbing**

☐ N

**Equestrian**

Commercial Packing ☐ N  
Packing ☐ N

Trail Riding ☐ N

Commercial Trail Riding ☐ N

**Fall Color Viewing**

☐ N

**Fishing**

Lakes from Shore ☐ N  
Streams/Creeks ☐ N

**Frisbee Golf**

☐ N

**Hiking/Walking**

Paved ☐ Y  
Unpaved ☐ N

**OHV**

ATV ☐ N  
Motorcycle ☐ N

**Pets**

Area ☐ N  
Walking ☐ N

**Running**

Cross-Country ☐ N  
Trail ☐ N

**Swimming Access**

☐ N

**Vistas**

☐ N

**Wildflowers**

☐ N

**Workforce**

☐ Y

**NOTES:**





**Photo #1 Notes**

Site photo



**Photo #2 Notes**

Signage photo



**Photo #3 Notes**

Site photo



**Photo #4 Notes**

Site photo

**New MLTPA #**  
**Old MLTPA #**

**0194**  
**—**

**POINT NAME**      **Community Center Park**

**New MLTPA #**

**0195**

**Old MLTPA #**

—

**Point Location**      Forest Trail and Minaret Rd

**USFS Route Designation #**      —

**Documented By:**      Steve Speidel

**Date:** 2/1/08

**Phone:**      (760) 934-8989 x286

**Email:**

**Alt Phone:**

**GENERAL**

Summer Use ☐ Y  
Winter Use ☐ N  
Urban Limit ☐ N  
Parking ☐ Y  
Public Transport ☐ N  
Signage ☐ Y  
Bathroom ☐ Y

**WINTER**

**Backcountry**

General Access Point ☐ N  
Kicker Zone ☐ N  
Ski/Snowboard ☐ N  
Ski/Snowboard Access ☐ N  
Ski/Snowboard Egress ☐ N

**Biathlon**

**Dog Sledding**

**Ice Climbing**

**Ice Fishing**

**Ice Skating**

**MMSA**

Access Point ☐ N  
Egress Point ☐ N

**Nordic**

Groomed, Fee Area ☐ N  
Groomed, Public ☐ N  
Ungroomed, Public ☐ N

**Pets**

Area ☐ N  
Walking ☐ N

**Snowmachine**

Trail ☐ N  
Open Area ☐ N

**Snowplay**

Fee Area ☐ N  
Public ☐ N

**Snowshoe**

Trail ☐ N  
Open Area ☐ N

**Vistas**

**Winter Camping**

**Winter Hiking/Walking**

Groomed ☐ N  
4-Season ☐ N

**Workforce**

**SUMMER**

**Automobiles**

**Backcountry**

General Access Point ☐ N

**Biking**

Unpaved ☐ N  
Paved ☐ N  
Road ☐ Y

**Birding**

**Boating Access**

Motor ☐ N  
Non-Motor ☐ N

**Bouldering**

**Bow Hunting**

**Camping**

Tent ☐ N  
RV ☐ N

**Caving**

**Climbing**

**Equestrian**

Commercial Packing ☐ N

Packing ☐ N

Trail Riding ☐ N

Commercial Trail Riding ☐ N

**Fall Color Viewing**

**Fishing**

Lakes from Shore ☐ N  
Streams/Creeks ☐ N

**Frisbee Golf**

**Hiking/Walking**

Paved ☐ Y  
Unpaved ☐ Y

**OHV**

ATV ☐ N  
Motorcycle ☐ N

**Pets**

Area ☐ Y  
Walking ☐ Y

**Running**

Cross-Country ☐ N  
Trail ☐ N

**Swimming Access**

**Vistas**

**Wildflowers**

**Workforce**

**NOTES:**



**Photo #1 Notes**

Signage photo



**Photo #2 Notes**

Site photo



**Photo #3 Notes**

Site photo



**Photo #4 Notes**

Site photo

<b>New MLTPA #</b>	<b>0195</b>
<b>Old MLTPA #</b>	<b>—</b>