



Mammoth Lakes Trails and Public Access Foundation

CAMP: Winter Trail Survey

Outreach (MLTPA)

Data (TOML)

Draft
August 5, 2008



PO Box 100 PMB# 432
Mammoth Lakes, CA 93546
760 934 3154
mltpa.org

CAMP Online Trails Surveys

In cooperation with the Town of Mammoth Lakes, Alta Planning + Design, and Trail Solutions, MLTPA provided feedback on both the Summer and Winter Online Trail Survey questions and format, which were developed by the TOML and the consultant teams with assistance from the survey hosting company, Leisure Trends. MLTPA also conducted the majority of public outreach for these surveys, the methods of which are discussed below.

The Summer Online Trail Survey ran from October 27, 2007, to March 14, 2008, and was completed by 330 people. The Winter Online Trail Survey ran from December 18, 2007, to March 14, 2008, and was completed by 316 people. (An unknown number of participants in both cases started taking the surveys, but did not finish; as a result, their input is not reflected in these totals.) Results and copies of the survey contents are available in Appendix E, "CAMP: Summer Survey Data (TOML)," and Appendix F, "CAMP: Winter Survey Data (TOML)."

- **Business cards**

Beginning with CAMP: WINTER outreach efforts, MLTPA designed, produced, and distributed business cards driving people to the MLTPA website to take both the Summer and Winter surveys. Cards were handed out by individuals and also were provided to a number of local businesses with display-ready cardholders to minimize point-of-sale clutter.

- **E-mail campaigns**

As part of their regular e-mail blasts for both events, MLTPA invited recipients to participate in both the Summer and Winter trail surveys, providing direct links to the survey URLs. Please see the "E-mail campaigns" chapters of the "CAMP: SUMMER" and "CAMP: WINTER" reports for further detail.

- **On-site computer stations**

To facilitate maximum participation, MLTPA provided Internet-ready computer stations at both the CAMP: SUMMER and CAMP: WINTER events, sectioned off to provide privacy, where the public could take the season-appropriate surveys. Signage was placed to direct visitors to the kiosks, and MLTPA staff and volunteers were available to answer questions and provide technical support at all times. Platform issues encountered during CAMP: SUMMER were resolved during CAMP: WINTER by providing primarily PC machines instead of Macintosh.

- **Web bug**

Similar to the CAMP: SUMMER and CAMP: WINTER website efforts, a clickable Online Trail Surveys bug was developed by MLTPA with imagery mimicking that of the business card and was distributed to various Internet media outlets during the CAMP: WINTER outreach period. The Town of Mammoth Lakes Tourism & Recreation Department's website, www.visitmammoth.com, featured this bug prominently on the MLTPA page they had built for their site.

- **Web presence on www.mltpa.org**

In addition to featuring the Online Trail Survey bug on every page of

www.mltpa.org and the CAMP: WINTER mini-site, MLTPA created a separate Trail Surveys web page on the CAMP: WINTER mini-site that featured links that led directly to both the Summer and Winter surveys hosted by Leisure Trends. The CAMP Update section of MLTPA's homepage also featured the Online Trail Surveys bug and links to the survey page.

OPPOSING MOTION

SURVEY SOLICITATION PLAN

1. Who?

- a. MMSA
 - i. All employees
 - ii. Department Heads
 - iii. All pass holders that have given permission to receive e-mails
- b. Key Local Businesses (this is the list from our last meeting)
 - i. Alpine Approach/Mammoth Mountaineering
 - ii. Footloose
 - iii. Wave Rave
 - iv. All MMSA Sport Shops
 - v. Mammoth Sporting Goods/Volcano Sports
 - vi. Kittredge/P3
 - vii. Starbucks in the Village
 - viii. 5 Boroughs Pizza
 - ix. Library
 - x. Base Camp
 - xi. Looney Bean
 - xii. Stellar Brew
 - xiii. Side Door
 - xiv. Health Food Store
 - xv. Petra's/Clocktower
 - xvi. Access
 - xvii. Mammoth Business Essentials
 - xviii. Performance Anglers
 - xix. Brian's Cross Country Skis
 - xx. Nick-Willies
 - xxi. Snowcreek Athletic Club
 - xxii. Body Shop
 - xxiii. Hospital
 - xxiv. Visitors Center
 - xxv. Tamarack Ski Center
 - xxvi. There may be a few other locations that MMSA will provide for us? Mary will be sending information to Kim regarding what we can do)

2. The Message

- a. Creation
 - i. Kim to draft the message and circulate for approval
- b. Making Contact
 - i. MMSA-Kim will forward message to Mary for group types that she provides....they have been very cooperative here!
 - ii. Local Businesses-We do recall that Dana was going own this project contacting local businesses (via email and phone?) and put together the contact list? This is an internal MLTPA role contacting anyone or entity directly...there would probably be 5 other items to ask regarding CAMP Winter or other programs.

OPPOSING MOTION

c. Distribution

- i. This is something that we consider to be an add on program but what I would like to do is handle dropping off cards and letters to the businesses specified after they are contacted in conjunction with the re-postering.
- ii. Set a date for this to be organized by....I will plan to spend one day delivering items while re-postering.
- iii. Create the list of items to be delivered with locations and contacts...here are the things that could be included?
 1. Posters
 2. Post Cards
 3. Registration Forms?
 4. Flyers regarding FAQ's, how to register etc's at MMSA time clocks
 5. Survey Cards and with a letter to the appropriate contact.



Business Card front



Business Card back

From: "Danna Stroud" <dstroud@visitmammoth.com>
Subject: RE: CAMP - Survey incentives
Date: December 4, 2007 10:24:50 am PST
To: "MLTPA - John Wentworth" <johnwentworth@mltpa.org>, "Steve Speidel" <sspeidel@ci.mammoth-lakes.ca.us>
Cc: "Matt Benjamin" <mattbenjamin@altaplanning.com>, "Kim Stravers" <kimstravers@mltpa.org>, "Stuart Brown" <sbrown@visitmammoth.com>
1 Attachment, 50.5 KB

As Steve referenced earlier, we can add some incentives as part of a drawing from those who take the survey. We could set-up a time schedule for timely (weekly/monthly/whatever) drawings for smaller giveaways and then have one drawing for a "grand" giveaway. Certainly could look to some of our business partners for their role in this.

We included a drawing for the parks master plan survey (ice skating pass).

DS

From: MLTPA - John Wentworth [<mailto:johnwentworth@mltpa.org>]
Sent: Tuesday, December 04, 2007 9:17 AM
To: Steve Speidel
Cc: Danna Stroud; Matt Benjamin; Kim Stravers
Subject: CAMP - Survey incentives

All -

Would it be possible to create incentives for folks to take the CAMP Summer + Winter surveys (Take the Surveys! Get a free cup of coffee! Win some mittens!) without distorting the integrity of the survey itself?

We would like to look in to setting this kind of stuff up if it's appropriate and workable.

Please advise -

Thanks!

john

John Wentworth
760 934 1279 Mammoth
213 309 5637 cel



No virus found in this incoming message.
Checked by AVG Free Edition.
Version: 7.5.503 / Virus Database: 269.16.13/1169 - Release Date: 12/3/2007 10:56 PM

No virus found in this outgoing message.
Checked by AVG Free Edition.
Version: 7.5.503 / Virus Database: 269.16.13/1169 - Release Date: 12/3/2007 10:56 PM

From: "Steve Speidel" <sspeidel@ci.mammoth-lakes.ca.us>
Subject: **RE: CAMP - Survey incentives**
Date: December 4, 2007 9:40:20 am PST
To: "MLTPA - John Wentworth" <johnwentworth@mltpa.org>
Cc: "Danna Stroud" <dstroud@visitmammoth.com>, "Matt Benjamin" <mattbenjamin@altaplanning.com>, "Kim Stravers" <kimstravers@mltpa.org>
1 Attachment, 50.5 KB

Hello John

We did give away a free skate session as a drawing from people who took the Recreation survey. There was a final section where we asked for personal info if the participant wanted to be entered into the drawing. I do not have any cool stuff to give away myself, but we should be able to go to some local retailers or others and ask. (I do have a used AMC "Snurfer" board from the 70's, a very early snowboard) We used the drawing as an incentive and a way to expand our contact list.

Steve

From: MLTPA - John Wentworth [<mailto:johnwentworth@mltpa.org>]
Sent: Tuesday, December 04, 2007 9:17 AM
To: Steve Speidel
Cc: Danna Stroud; Matt Benjamin; Kim Stravers
Subject: CAMP - Survey incentives

All -

Would it be possible to create incentives for folks to take the CAMP Summer + Winter surveys (Take the Surveys! Get a free cup of coffee! Win some mittens!) without distorting the integrity of the survey itself?

We would like to look in to setting this kind of stuff up if it's appropriate and workable.

Please advise -

Thanks!

john

John Wentworth
760 934 1279 Mammoth
213 309 5637 cel



From: "Gloria Zinno" <gzinno@visitmammoth.com>
Subject: RE: CAMP Winter - Comments to Survey sent to LT
Date: December 19, 2007 5:24:25 pm PST
To: "Danna Stroud" <dstroud@visitmammoth.com>, "MLTPA - John Wentworth" <johnwentworth@mltpa.org>, "Matt Benjamin" <mattbenjamin@altaplanning.com>
Cc: "Steve Speidel" <:sspeidel@ci.mammoth-lakes.ca.us>, "Kim Stravers" <kimstravers@mltpa.org>, "Dana Tausig" <danataussig@mltpa.org>
1 Attachment, 50.5 KB

You are correct. I thought the Jan 2007 date was a mistake and should have been 2008, as we initially talked about a 5 month time frame. Also just to point out the Jan 07 - May 08 will likely skew results comparing summer to winter as the summer trail survey timeframe was 5 months from May 07 - Sept 07, and the winter will be 16 months if we allow them to retroactively take the survey based on last winter and this winter trail usage.

Gloria Zinno
Program Marketing Manager
Town of Mammoth Lakes
Tourism and Recreation Department
PO Box 48 | 2520 Main Street
Mammoth Lakes, CA 93546
760-934-2712 ext 239 office
760-412-9277 cell
760-934-7066 fax
gzinno@visitmammoth.com

From: Danna Stroud
Sent: Wednesday, December 19, 2007 3:51 PM
To: Gloria Zinno; 'MLTPA - John Wentworth'; 'Matt Benjamin'
Cc: Steve Speidel; 'Kim Stravers'; 'Dana Tausig'
Subject: RE: CAMP Winter - Comments to Survey sent to LT

The survey I took asked for winter activity January 2007 - May 2007 - does it look different elsewhere? I recommended January 2007 - May 2008.

Danna

From: Gloria Zinno
Sent: Wednesday, December 19, 2007 2:48 PM
To: MLTPA - John Wentworth; Matt Benjamin
Cc: Steve Speidel; Kim Stravers; Danna Stroud; Dana Tausig
Subject: RE: CAMP Winter - Comments to Survey sent to LT

Hi All,

I've forward on these and compiled all the other comments I rec'd from Matt, Steve and Danna to Leisure Trends. I've asked to be completed by Friday, but waiting to hear back if possible based on the changes provided.

One question, as the survey asks that you answer questions based on winter activity from Jan 2008 - May 2008, and we want to launch by Friday, do you want to change this to Dec 2007 - May 2008? Please advise.

Thank you,

Gloria Zinno
Program Marketing Manager
Town of Mammoth Lakes
Tourism and Recreation Department
PO Box 48 | 2520 Main Street

Mammoth Lakes, CA 93546
760-934-2712 ext 239 office
760-412-9277 cell
760-934-7066 fax
gzinno@visitmammoth.com

From: MLTPA - John Wentworth [<mailto:johnwentworth@mltpa.org>]
Sent: Tuesday, December 18, 2007 6:29 PM
To: Gloria Zinno; Matt Benjamin
Cc: Steve Speidel; Kim Stravers; Danna Stroud; Dana Tausig
Subject: CAMP Winter - Survey Notes from Dana

Gloria + Matt =

Here are some notes on the Winter Survey from Dana FYI:

"Main thoughts on the trail survey

- the order of options between questions 4 and 5 should be consistent, it seems like we're trying to hint at something by putting "trail user conflicts" second on the list in Q5 when it was second to last in Q4.

- Q5 seems like it might have a glitch - i've received Q 5r (5 as it applies to Backcountry skiing/snowboarding) as the 3rd question on that page both times I just took the survey - the first time it was a repeat on the page, and the second time I specifically did not choose Backcountry Skiing/Snowboarding as an activity... but I still got the question.

- Ditto Matt's comment on Q11 - the full activity list should not come up, it should be the activities established in Q1."

John Wentworth
760 934 1279 Mammoth
213 309 5637 cel



No virus found in this outgoing message.
Checked by AVG Free Edition.
Version: 7.5.503 / Virus Database: 269.17.4/1189 - Release Date: 12/18/2007 9:40 PM

No virus found in this outgoing message.
Checked by AVG Free Edition.
Version: 7.5.503 / Virus Database: 269.17.4/1189 - Release Date: 12/18/2007 9:40 PM

From: "Steve Speidel" <sspeidel@ci.mammoth-lakes.ca.us>
Subject: RE: CAMP Winter - Comments to Survey sent to LT
Date: December 19, 2007 3:47:33 pm PST
To: "MLTPA - John Wentworth" <johnwentworth@mltpa.org>, "Gloria Zinno" <gzinno@visitmammoth.com>
Cc: "Matt Benjamin" <mattbenjamin@altaplanning.com>, "Kim Stravers" <kimstravers@mltpa.org>, "Danna Stroud" <dstroud@visitmammoth.com>, "Dana Tausig" <danataussig@mltpa.org>
1 Attachment, 50.5 KB

Hello Team

yes we should start now!

Steve

From: MLTPA - John Wentworth [<mailto:johnwentworth@mltpa.org>]
Sent: Wednesday, December 19, 2007 3:01 PM
To: Gloria Zinno
Cc: Matt Benjamin; Steve Speidel; Kim Stravers; Danna Stroud; Dana Tausig
Subject: Re: CAMP Winter - Comments to Survey sent to LT

John says - "Dec 2007 - May 2008"

John Wentworth
760 934 1279 Mammoth
213 309 5637 cel



On Dec 19, 2007, at 2:47 PM, Gloria Zinno wrote:

Hi All,

I've forward on these and compiled all the other comments I rec'd from Matt, Steve and Danna to Leisure Trends. I've asked to be completed by Friday, but waiting to hear back if possible based on the changes provided.

One question, as the survey asks that you answer questions based on winter activity from Jan 2008 - May 2008, and we want to launch by Friday, do you want to change this to Dec 2007 - May 2008? Please advise.

Thank you,

Gloria Zinno
Program Marketing Manager
Town of Mammoth Lakes
Tourism and Recreation Department
PO Box 48 | 2520 Main Street
Mammoth Lakes, CA 93546
760-934-2712 ext 239 office
760-412-9277 cell
760-934-7066 fax
gzinno@visitmammoth.com

From: MLTPA - John Wentworth [<mailto:johnwentworth@mltpa.org>]
Sent: Tuesday, December 18, 2007 6:29 PM
To: Gloria Zinno; Matt Benjamin
Cc: Steve Speidel; Kim Stravers; Danna Stroud; Dana Tausig
Subject: CAMP Winter - Survey Notes from Dana

Gloria + Matt =

Here are some notes on the Winter Survey from Dana FYI:

"Main thoughts on the trail survey

- the order of options between questions 4 and 5 should be consistent, it seems like we're trying to hint at something by putting "trail user conflicts" second on the list in Q5 when it was second to last in Q4.

- Q5 seems like it might have a glitch - i've received Q 5r (5 as it applies to Backcountry skiing/snowboarding) as the 3rd question on that page both times I just took the survey - the first time it was a repeat on the page, and the second time I specifically did not choose Backcountry Skiing/Snowboarding as an activity... but I still got the question.

- Ditto Matt's comment on Q11 - the full activity list should not come up, it should be the activities established in Q1."

John Wentworth
760 934 1279 Mammoth
213 309 5637 cel

<image.jpg>

From: "Danna Stroud" <dstroud@visitmammoth.com>
Subject: RE: CAMP Winter - Comments to Survey sent to LT
Date: December 19, 2007 3:50:43 pm PST
To: "Gloria Zinno" <gzinno@visitmammoth.com>, "MLTPA - John Wentworth" <johnwentworth@mltpa.org>, "Matt Benjamin" <mattbenjamin@altaplanning.com>
Cc: "Steve Speidel" <sspeidel@ci.mammoth-lakes.ca.us>, "Kim Stravers" <kimstravers@mltpa.org>, "Dana Tausig" <danataussig@mltpa.org>
1 Attachment, 50.5 KB

The survey I took asked for winter activity January 2007 - May 2007 - does it look different elsewhere? I recommended January 2007 - May 2008.

Danna

From: Gloria Zinno
Sent: Wednesday, December 19, 2007 2:48 PM
To: MLTPA - John Wentworth; Matt Benjamin
Cc: Steve Speidel; Kim Stravers; Danna Stroud; Dana Tausig
Subject: RE: CAMP Winter - Comments to Survey sent to LT

Hi All,

I've forward on these and compiled all the other comments I rec'd from Matt, Steve and Danna to Leisure Trends. I've asked to be completed by Friday, but waiting to hear back if possible based on the changes provided.

One question, as the survey asks that you answer questions based on winter activity from Jan 2008 - May 2008, and we want to launch by Friday, do you want to change this to Dec 2007 - May 2008? Please advise.

Thank you,

Gloria Zinno
Program Marketing Manager
Town of Mammoth Lakes
Tourism and Recreation Department
PO Box 48 | 2520 Main Street
Mammoth Lakes, CA 93546
760-934-2712 ext 239 office
760-412-9277 cell
760-934-7066 fax
gzinno@visitmammoth.com

From: MLTPA - John Wentworth [<mailto:johnwentworth@mltpa.org>]
Sent: Tuesday, December 18, 2007 6:29 PM
To: Gloria Zinno; Matt Benjamin
Cc: Steve Speidel; Kim Stravers; Danna Stroud; Dana Tausig
Subject: CAMP Winter - Survey Notes from Dana

Gloria + Matt =

Here are some notes on the Winter Survey from Dana FYI:

"Main thoughts on the trail survey

- the order of options between questions 4 and 5 should be consistent, it seems like we're trying to hint at something by putting "trail user conflicts" second on the list in Q5 when it was second to last in Q4.
- Q5 seems like it might have a glitch - i've received Q 5r (5 as it applies to Backcountry skiing/snowboarding) as the 3rd question on that page both times I just took the survey - the first time it was a repeat on the page, and the second time I specifically did not choose Backcountry Skiing/Snowboarding as an activity... but I still got the question.
- Ditto Matt's comment on Q11 - the full activity list should not come up, it should be the activities established in Q1."

John Wentworth
760 934 1279 Mammoth
213 309 5637 cel

From: MLTPA - John Wentworth <johnwentworth@mltpa.org>
Subject: Re: CAMP Winter - Comments to Survey sent to LT
Date: December 19, 2007 3:00:40 pm PST
To: "Gloria Zinno" <gzinno@visitmammoth.com>
Cc: "Matt Benjamin" <mattbenjamin@altaplanning.com>, "Steve Speidel" <sspeidel@ci.mammoth-lakes.ca.us>, "Kim Stravers" <kimstravers@mltpa.org>, "Danna Stroud" <dstroud@visitmammoth.com>, "Dana Tausig" <danataussig@mltpa.org>
1 Attachment, 50.5 KB

John says - "Dec 2007 - May 2008"

John Wentworth
760 934 1279 Mammoth
213 309 5637 cel



On Dec 19, 2007, at 2:47 PM, Gloria Zinno wrote:

Hi All,

I've forward on these and compiled all the other comments I rec'd from Matt, Steve and Danna to Leisure Trends. I've asked to be completed by Friday, but waiting to hear back if possible based on the changes provided.

One question, as the survey asks that you answer questions based on winter activity from Jan 2008 - May 2008, and we want to launch by Friday, do you want to change this to Dec 2007 - May 2008? Please advise.

Thank you,

Gloria Zinno
Program Marketing Manager
Town of Mammoth Lakes
Tourism and Recreation Department
PO Box 48 | 2520 Main Street
Mammoth Lakes, CA 93546
760-934-2712 ext 239 office
760-412-9277 cell
760-934-7066 fax
gzinno@visitmammoth.com

From: MLTPA - John Wentworth [<mailto:johnwentworth@mltpa.org>]
Sent: Tuesday, December 18, 2007 6:29 PM
To: Gloria Zinno; Matt Benjamin
Cc: Steve Speidel; Kim Stravers; Danna Stroud; Dana Tausig
Subject: CAMP Winter - Survey Notes from Dana

Gloria + Matt =

Here are some notes on the Winter Survey from Dana FYI:

"Main thoughts on the trail survey
- the order of options between questions 4 and 5 should be consistent, it seems like we're trying to hint at something by putting "trail user conflicts" second on the list in Q5 when it was second to last in Q4.
- Q5 seems like it might have a glitch - i've received Q 5r (5 as it applies to Backcountry skiing/snowboarding) as the 3rd question on that page both times I just took the survey - the first time it was a repeat on the page, and the second time I specifically did not choose Backcountry Skiing/Snowboarding as an activity... but I still got the question.
- Ditto Matt's comment on Q11 - the full activity list should not come up, it should be the activities established in Q1."

John Wentworth
760 934 1279 Mammoth
213 309 5637 cel

From: "Kristy Williams" <kristy@opposingmotion.com>
Subject: RE: Survey feedback
Date: February 4, 2008 11:41:54 am PST
To: "Stuart Brown" <sbrown@visitmammoth.com>, "Kim Stravers" <kimstravers@gmail.com>
1 Attachment, 1.9 KB

I am not sure which survey that Phyllis was taking – but you can reach her at 934.8283 – I think she would not mind a call
Kristy

From: Stuart Brown [<mailto:sbrown@visitmammoth.com>]
Sent: Monday, February 04, 2008 11:37 AM
To: Kim Stravers
Cc: Kristy Williams
Subject: RE: Survey feedback

Kristy,

We are looking into these issues...was Phyllis having trouble with the winter or summer survey?

Stu

From: Kim Stravers [<mailto:kimstravers@gmail.com>]
Sent: Monday, February 04, 2008 11:35 AM
To: Stuart Brown
Cc: Danna Stroud; John Wentworth
Subject: Fwd: Survey feedback

Hi there!

Funny...after I sent that other email to you this morning, Kristy just sent me this. How can we work together to resolve these issues?

Best,
Kim Stravers
Communications Manager
Mammoth Lakes Trails & Public Access
kimstravers@mltpa.org
(760) 934-3154 [o]
(866) 760-0285 [f]



Begin forwarded message:

From: "Kristy Williams" <kristy@opposingmotion.com>
Date: February 4, 2008 10:08:41 am PST
To: "John Wentworth" <johnwentworth@mltpa.org>, "Kim Stravers" <kimstravers@mltpa.org>
Cc: "Jen Heintzelman" <jennifer@opposingmotion.com>
Subject: Survey feedback

Hi,
I have traded messages with Phyllis Benham and she mentioned that she was frustrated with the survey – she spent 10-15 minutes on it and got to the end and it said her time was up (sounds like her input was dropped.) She mentioned that she would go in and try again, but I told her I would forward on her feedback...
Kristy

From: "Danna Stroud" <dstroud@visitmammoth.com>
Subject: RE: Survey feedback
Date: February 4, 2008 11:47:44 am PST
To: "Kim Stravers" <kimstravers@gmail.com>, "Stuart Brown" <sbrown@visitmammoth.com>
Cc: "John Wentworth" <johnwentworth@mltpa.org>
1 Attachment, 50.5 KB

We're in touch w/LeisureTrends to see what might be the problem...not sure if its browser-driven or what. We've heard about the one Steve Speidel encountered and then Phyllis's - both seem to be related to a timing mechanism - length of time it takes. We'll advise what we find from LeisureTrends.

If you hear of something other than a "time-out" issue, please let us know.

Danna

From: Kim Stravers [<mailto:kimstravers@gmail.com>]
Sent: Monday, February 04, 2008 11:35 AM
To: Stuart Brown
Cc: Danna Stroud; John Wentworth
Subject: Fwd: Survey feedback

Hi there!

Funny...after I sent that other email to you this morning, Kristy just sent me this. How can we work together to resolve these issues?

Best,
Kim Stravers
Communications Manager
Mammoth Lakes Trails & Public Access
kimstravers@mltpa.org
(760) 934-3154 [o]
(866) 760-0285 [f]



Begin forwarded message:

From: "Kristy Williams" <kristy@opposingmotion.com>
Date: February 4, 2008 10:08:41 am PST
To: "'John Wentworth'" <johnwentworth@mltpa.org>, "'Kim Stravers'" <kimstravers@mltpa.org>
Cc: "'Jen Heintzelman'" <jennifer@opposingmotion.com>
Subject: Survey feedback

Hi,
I have traded messages with Phyllis Benham and she mentioned that she was frustrated with the survey – she spent 10-15 minutes on it and got to the end and it said her time was up (sounds like her input was dropped.) She mentioned that she would go in and try again, but I told her I would forward on her feedback...
Kristy

No virus found in this incoming message.
Checked by AVG Free Edition.
Version: 7.5.516 / Virus Database: 269.19.19/1257 - Release Date: 2/3/2008 5:49 PM

From: "MATT BENJAMIN" <mattbenjamin@altaplanning.com>
Subject: RE: Trails Survey Feedback
Date: December 5, 2007 12:44:15 pm PST
To: "Dana Taussig" <danataussig@mltpa.org>
Cc: "Kim Stravers" <kimstravers@mltpa.org>, "MLTPA - John Wentworth" <johnwentworth@mltpa.org>, <dstroud@visitmammoth.com>, <sspeidel@ci.mammoth-lakes.ca.us>
1 Attachment, 50.5 KB

Thanks, Dana. We'll include this in the winter survey discussion.

Matt Benjamin | Planner | Alta Planning + Design
1551 Echo Park Ave #206 | Los Angeles | CA | 90026
p: 323-547-4530 | f: 213-341-2222 | altaplanning.com

-----Original Message-----

From: Dana Taussig [<mailto:danataussig@mltpa.org>]
Sent: Monday, December 03, 2007 5:23 PM
To: mattbenjamin@altaplanning.com
Cc: Kim Stravers; MLTPA - John Wentworth; dstroud@visitmammoth.com; sspeidel@ci.mammoth-lakes.ca.us
Subject: Trails Survey Feedback

Hi Matt,

A quick note - I just took the trails survey and noticed that in the personal info section, there's no option for single parents. It's a tiny thing, but also the kind of thing people can be pretty sensitive about, so maybe we can add that option for the winter survey.

Best,
Dana

Dana Taussig
danataussig@mltpa.org

MLTPA
MAMMOTH LAKES TRAILS - PUBLIC ACCESS
PO Box 100 PMB# 432
Mammoth Lakes, CA 93546
760 934 3154
mltpa.org

From: "Stuart Brown" <sbrown@visitmammoth.com>
Subject: RE: Winter Camp Survey-Problem
Date: February 4, 2008 11:56:33 am PST
To: "Danna Stroud" <dstroud@visitmammoth.com>, <jennifer@opposingmotion.com>
Cc: "Kim Stravers" <kimstravers@mltpa.org>, "MLTPA - John Wentworth" <johnwentworth@mltpa.org>

Hi gang,

I just completed both survey's and encountered no problems. I believe the problem may be with people's browsers, or the extended period of time they take to complete the survey.

From: Danna Stroud
Sent: Monday, February 04, 2008 11:48 AM
To: Stuart Brown; 'jennifer@opposingmotion.com'
Cc: 'Kim Stravers'; 'MLTPA - John Wentworth'
Subject: RE: Winter Camp Survey-Problem

We've spoken w/Steve and know the problem his contact encountered.

From: Stuart Brown
Sent: Monday, February 04, 2008 10:59 AM
To: jennifer@opposingmotion.com; Danna Stroud
Cc: 'Kim Stravers'; 'MLTPA - John Wentworth'
Subject: RE: Winter Camp Survey-Problem

Me,

Please articulate the problem and I will forward it onto Leisure Trends.

Thanks,

Stu

From: Jennifer Heintzelman [mailto:jennifer@opposingmotion.com]
Sent: Monday, February 04, 2008 10:56 AM
To: Danna Stroud; Stuart Brown
Cc: 'Kim Stravers'; 'MLTPA - John Wentworth'
Subject: Winter Camp Survey-Problem

Hello Danna and Stuart,

Steve Spiedel just called John noting a problem with the winter survey. I am not sure who the contact at your office is to follow up on that...

Jen

Jennifer Heintzelman
Opposing Motion
PO Box 3991
Mammoth Lakes, CA 93546
Phone: 760-934-4093
Fax: 760-923-6388
Cell: 760-709-1507

No virus found in this outgoing message.
Checked by AVG Free Edition.

From: "Gloria Zinno" <gzinno@visitmammoth.com>
Subject: **Winter Trails Survey - FINAL REVIEW REQUEST**
Date: December 20, 2007 5:49:03 pm PST
To: "Danna Stroud" <dstroud@visitmammoth.com>, "MLTPA - John Wentworth" <johnwentworth@mltpa.org>, "Matt Benjamin" <mattbenjamin@altaplanning.com>
Cc: "Steve Speidel" <:sspeidel@ci.mammoth-lakes.ca.us>, "Kim Stravers" <kimstravers@mltpa.org>, "Dana Tausig" <danataussig@mltpa.org>

Hello All,

The redirect and compiled comments to the survey have been made:

You can now access the survey via this link:
http://www.visitmammoth.com/surveys/trails_winter

And here is the direct link for MLTPA to embed in a link on their website:
http://survey.leisuretrends.com/default.asp?study=TOML_Trail_Winter

Few things to point out:

All comments have been addressed.

Survey timeframe is Jan 07 - May 08.

The comments about Q5 have been fixed as there was a piece of bad code in that question.

The comments Dana made about Q4 and Q5 answer options having a corresponding order in which they were presented were addressed as best they could be as lining the order up exactly was more extension then time would allow with the desired launch for tomorrow (Fri).

Please review and if there are no other comments, all that has to be done is clearing out the test data and it's good to go live!

Thank you and please advise of any questions.

Gloria Zinno
Program Marketing Manager
Town of Mammoth Lakes
Tourism and Recreation Department
PO Box 48 | 2520 Main Street
Mammoth Lakes, CA 93546
760-934-2712 ext 239 office
760-412-9277 cell
760-934-7066 fax
gzinno@visitmammoth.com



CAMP: SUMMER Trail Survey On-site Computer Stations Photo 1



Photo 2



CAMP: WINTER Take the Trail Survey Work Station



CAMP Web Bug

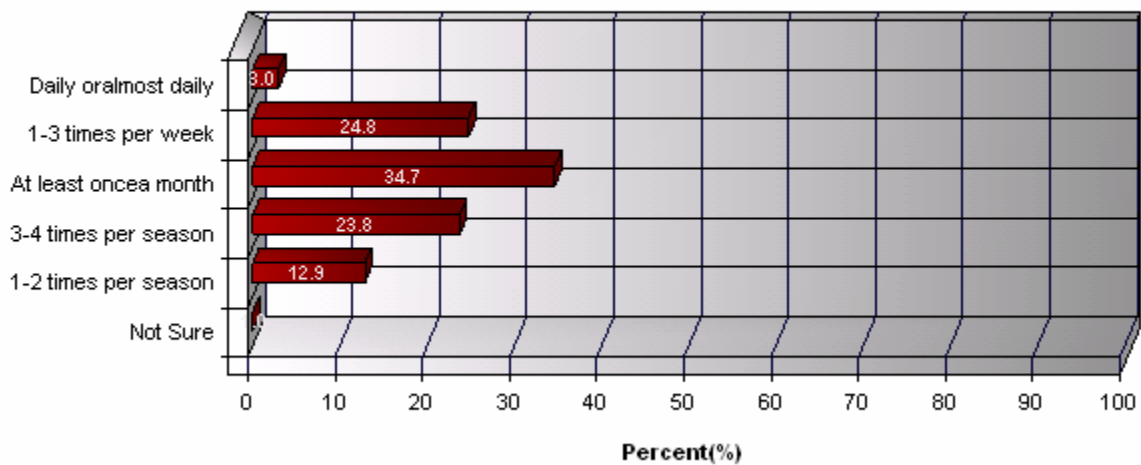


Leisure Trends Group
1680 38th Street, Ste. 110
Boulder, CO 80301
Phone: (303)786-7900 Fax: (303)786-9009
<http://www.leisuretrends.com>
Winter Trail Usage Study

Custom Question

1. During winter, which FIVE of the following activities did you participate in most often in Mammoth? Please select up to FIVE activities. If you did not participate in as many as five of these activities, please select as many as you did participate in	Count(#)	Percent(%)
Backcountry Ski/Snowboard	101.0	35.6
Disabled Recreation & Access	4.0	1.4
Dog Sledding	6.0	2.1
Dog Walking	109.0	38.4
Equestrian Activities	0.0	0.0
Ice Fishing	4.0	1.4
Ice Skating	37.0	13.0
Nordic Skiing on Groomed Trails	154.0	54.2
Nordic Skiing on Ungroomed trails	121.0	42.6
Bicycling	23.0	8.1
Running	34.0	12.0
Snowmobile: in Open Areas	31.0	10.9
Snowmobile: on Trails	35.0	12.3
Snow play (sledding, tubing, etc.)	52.0	18.3
Snowshoeing	94.0	33.1
Winter Camping	11.0	3.9
Winter Walking (recreational/not dog walking)	64.0	22.5
Winter Walking (work/errands)	58.0	20.4
Winter Hiking (Day Hikes)	58.0	20.4
None of the above	14.0	4.9

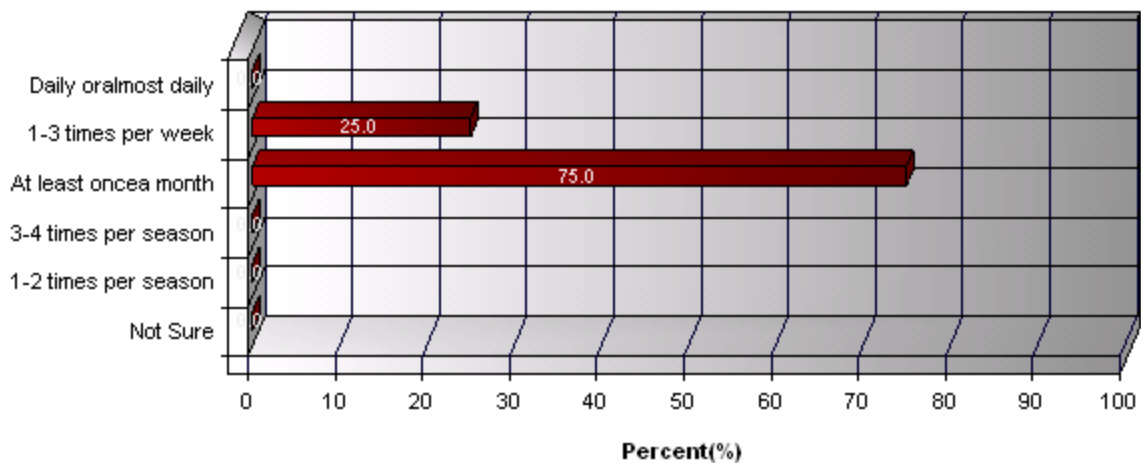
Custom Question: Backcountry Ski/Snowboard



Single Response Question

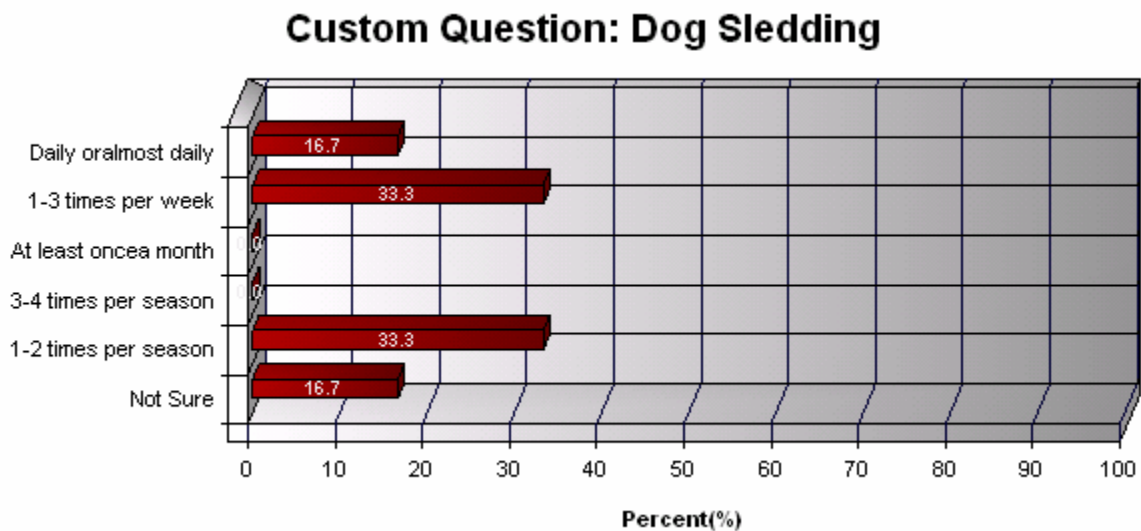
Custom Question: Backcountry Ski/Snowboard		
	Count(#)	Percent(%)
Daily or almost daily	3.0	3.0
1-3 times per week	25.0	24.8
At least once a month	35.0	34.7
3-4 times per season	24.0	23.8
1-2 times per season	13.0	12.9
Not Sure	1.0	1.0
TOTALS	101.0	100.0

Custom Question: Disabled Recreation Access



Single Response Question

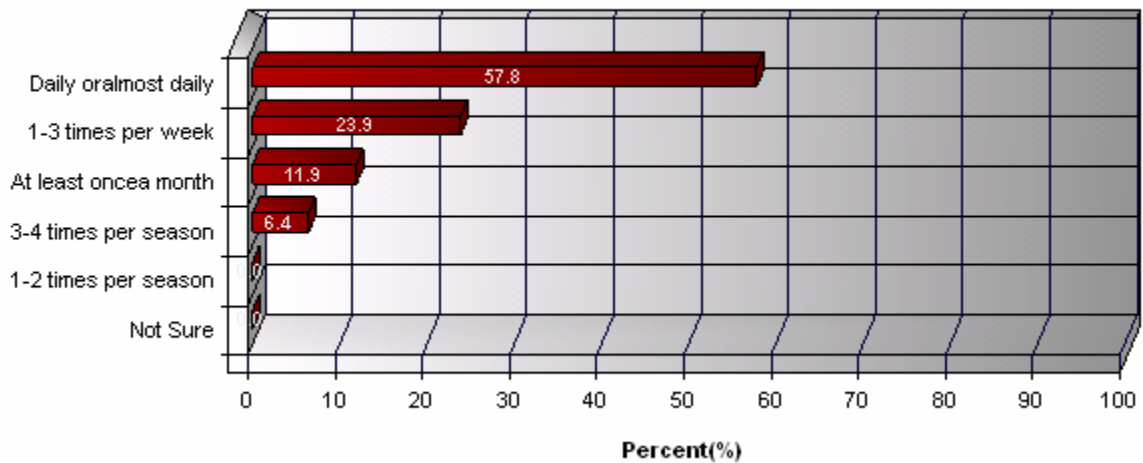
Custom Question: Disabled Recreation Access	Count(#)	Percent(%)
Daily or almost daily	0.0	0.0
1-3 times per week	1.0	25.0
At least once a month	3.0	75.0
3-4 times per season	0.0	0.0
1-2 times per season	0.0	0.0
Not Sure	0.0	0.0
TOTALS	4.0	100.0



Single Response Question

Custom Question: Dog Sledding	Count(#)	Percent(%)
Daily or almost daily	1.0	16.7
1-3 times per week	2.0	33.3
At least once a month	0.0	0.0
3-4 times per season	0.0	0.0
1-2 times per season	2.0	33.3
Not Sure	1.0	16.7
TOTALS	6.0	100.0

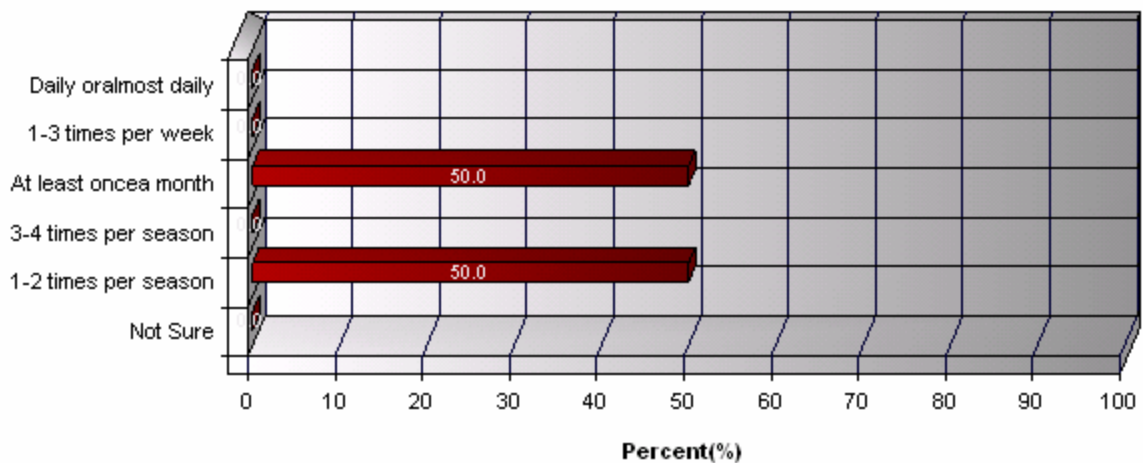
Custom Question: Dog Walking



Single Response Question

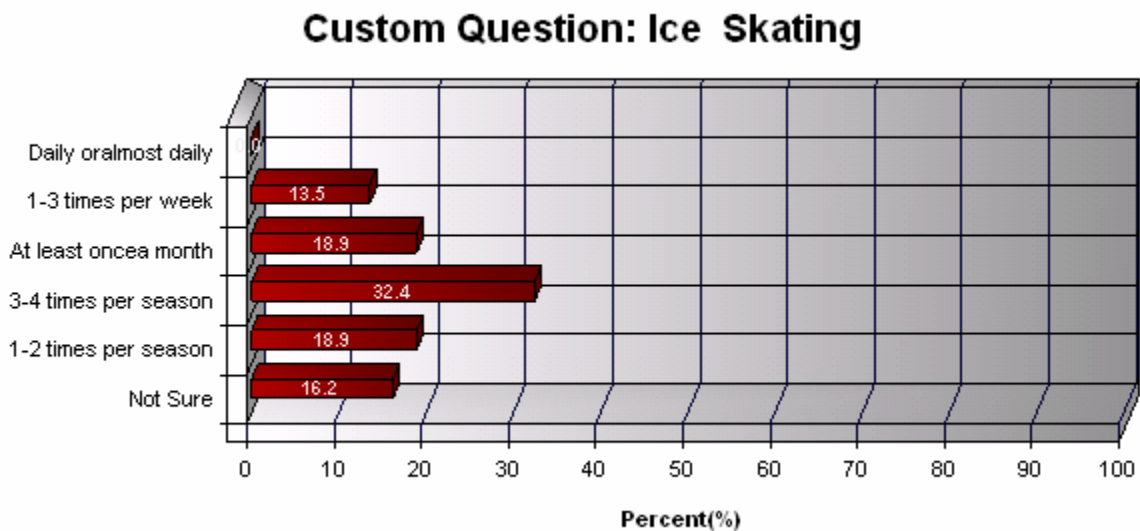
Custom Question: Dog Walking		
	Count(#)	Percent(%)
Daily or almost daily	63.0	57.8
1-3 times per week	26.0	23.9
At least once a month	13.0	11.9
3-4 times per season	7.0	6.4
1-2 times per season	0.0	0.0
Not Sure	0.0	0.0
TOTALS	109.0	100.0

Custom Question: Ice Fishing



Single Response Question

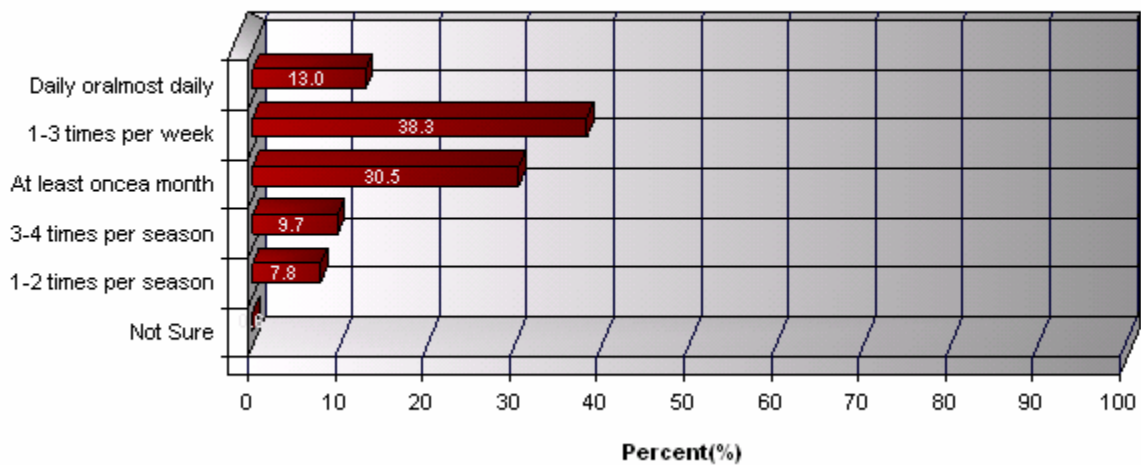
Custom Question: Ice Fishing	Count(#)	Percent(%)
Daily or almost daily	0.0	0.0
1-3 times per week	0.0	0.0
At least once a month	2.0	50.0
3-4 times per season	0.0	0.0
1-2 times per season	2.0	50.0
Not Sure	0.0	0.0
TOTALS	4.0	100.0



Single Response Question

Custom Question: Ice Skating	Count(#)	Percent(%)
Daily or almost daily	0.0	0.0
1-3 times per week	5.0	13.5
At least once a month	7.0	18.9
3-4 times per season	12.0	32.4
1-2 times per season	7.0	18.9
Not Sure	6.0	16.2
TOTALS	37.0	100.0

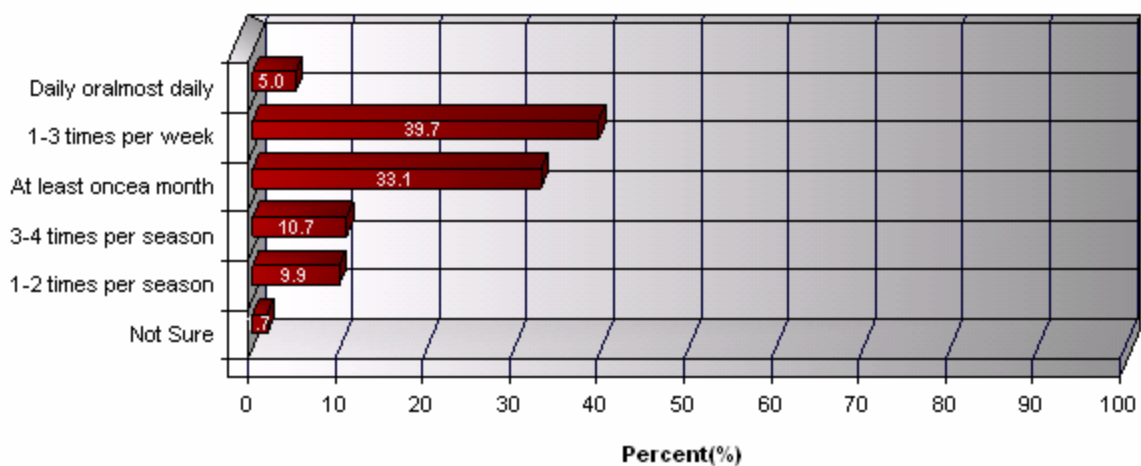
Custom Question: Nordic Skiing on Groomed Trails



Single Response Question

Custom Question: Nordic Skiing on Groomed Trails		
	Count(#)	Percent(%)
Daily or almost daily	20.0	13.0
1-3 times per week	59.0	38.3
At least once a month	47.0	30.5
3-4 times per season	15.0	9.7
1-2 times per season	12.0	7.8
Not Sure	1.0	0.6
TOTALS	154.0	100.0

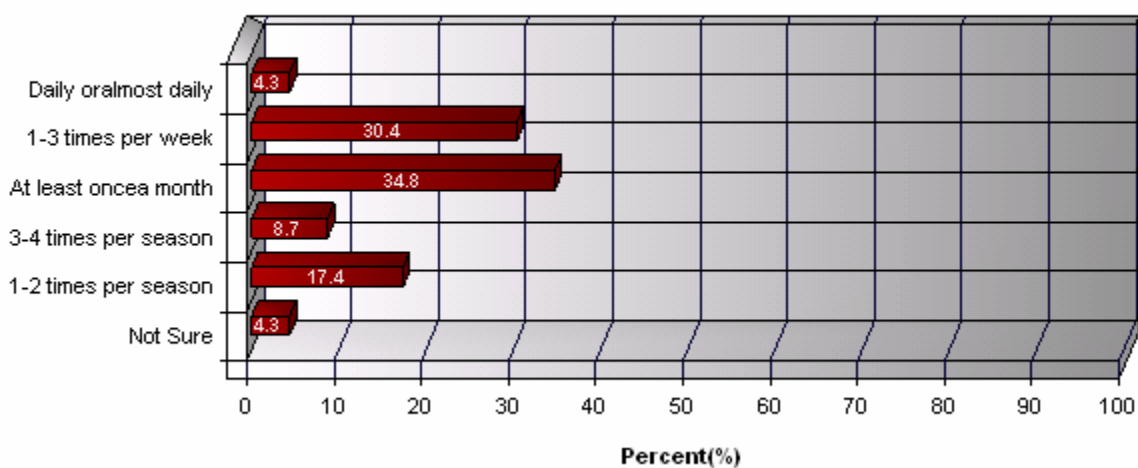
Custom Question: Nordic Skiing on Ungroomed trails



Single Response Question

Custom Question: Nordic Skiing on Ungroomed trails	Count(#)	Percent(%)
Daily or almost daily	6.0	5.0
1-3 times per week	48.0	39.7
At least once a month	40.0	33.1
3-4 times per season	13.0	10.7
1-2 times per season	12.0	9.9
Not Sure	2.0	1.7
TOTALS	121.0	100.0

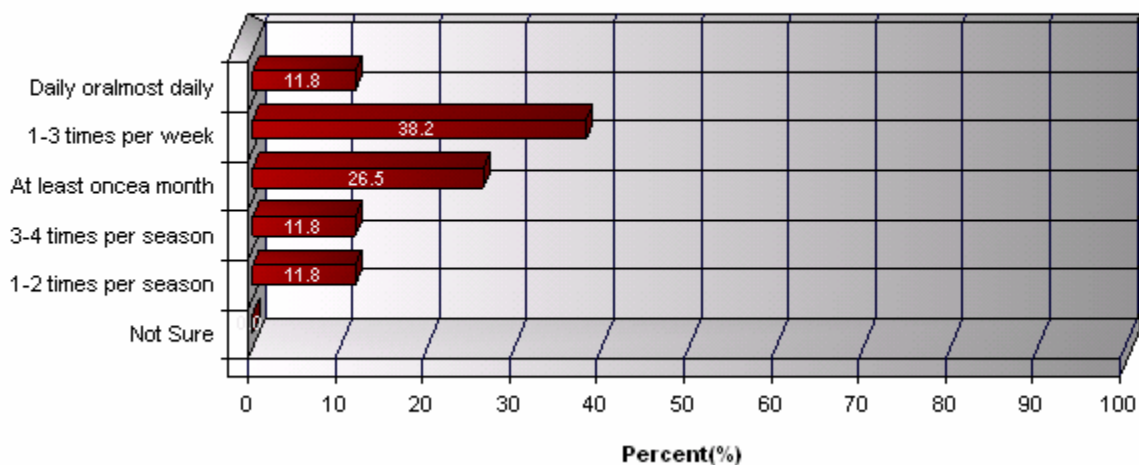
Custom Question: Bicycling



Single Response Question

Custom Question: Bicycling	Count(#)	Percent(%)
Daily or almost daily	1.0	4.3
1-3 times per week	7.0	30.4
At least once a month	8.0	34.8
3-4 times per season	2.0	8.7
1-2 times per season	4.0	17.4
Not Sure	1.0	4.3
TOTALS	23.0	100.0

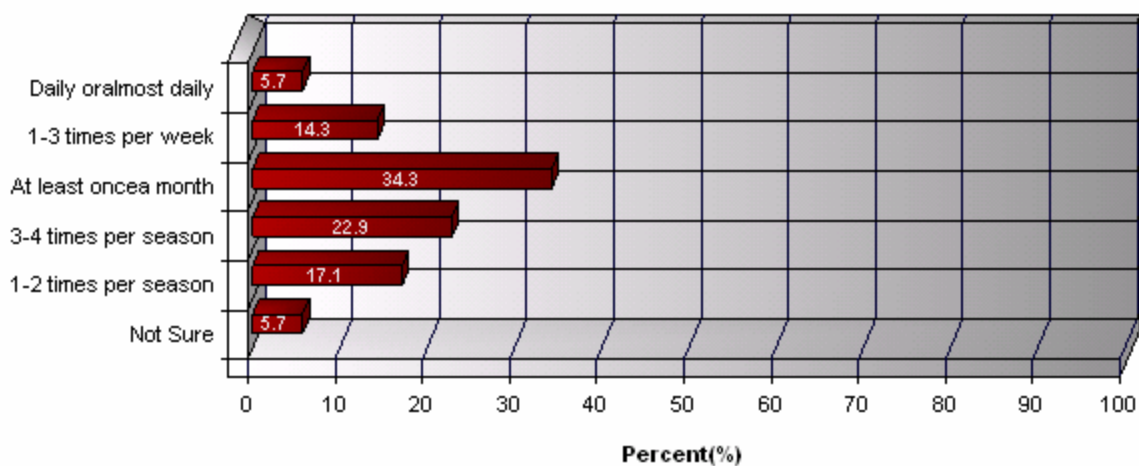
Custom Question: Running



Single Response Question

Custom Question: Running		
	Count(#)	Percent(%)
Daily or almost daily	4.0	11.8
1-3 times per week	13.0	38.2
At least once a month	9.0	26.5
3-4 times per season	4.0	11.8
1-2 times per season	4.0	11.8
Not Sure	0.0	0.0
TOTALS	34.0	100.0

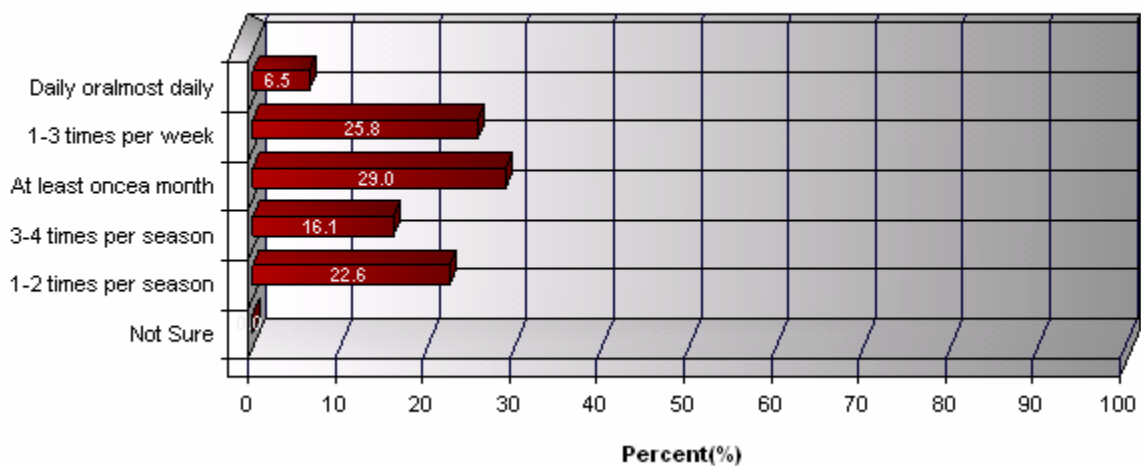
Custom Question: Snowmobile: on Trails



Single Response Question

Custom Question: Snowmobile: on Trails	Count(#)	Percent(%)
Daily or almost daily	2.0	5.7
1-3 times per week	5.0	14.3
At least once a month	12.0	34.3
3-4 times per season	8.0	22.9
1-2 times per season	6.0	17.1
Not Sure	2.0	5.7
TOTALS	35.0	100.0

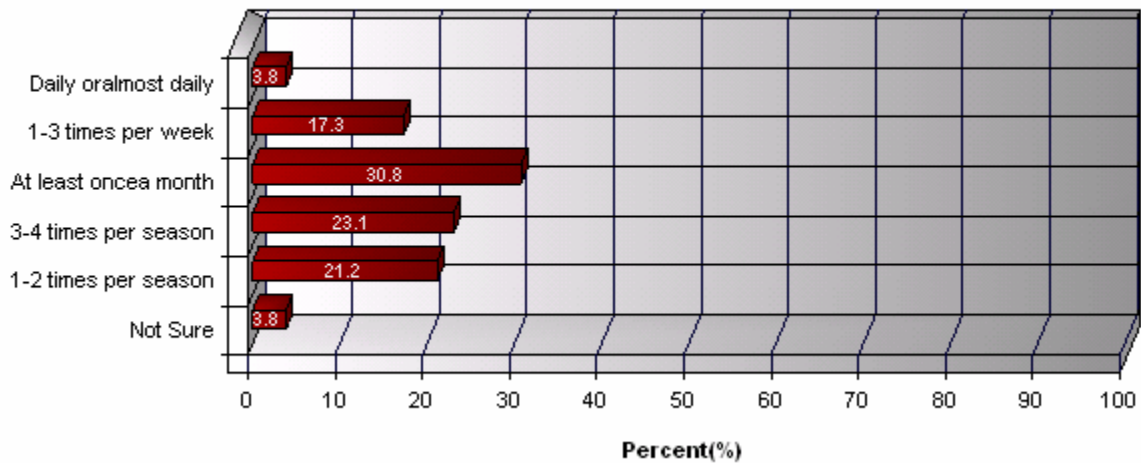
Custom Question: Snowmobile: in Open Areas



Single Response Question

Custom Question: Snowmobile: in Open Areas	Count(#)	Percent(%)
Daily or almost daily	2.0	6.5
1-3 times per week	8.0	25.8
At least once a month	9.0	29.0
3-4 times per season	5.0	16.1
1-2 times per season	7.0	22.6
Not Sure	0.0	0.0
TOTALS	31.0	100.0

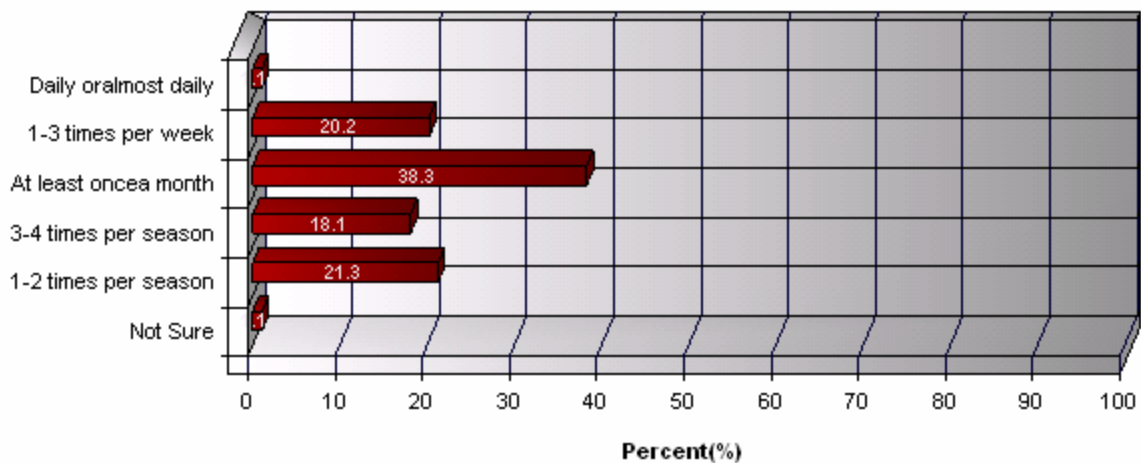
Custom Question: Snowplay (sledding, tubing, etc.)



Single Response Question

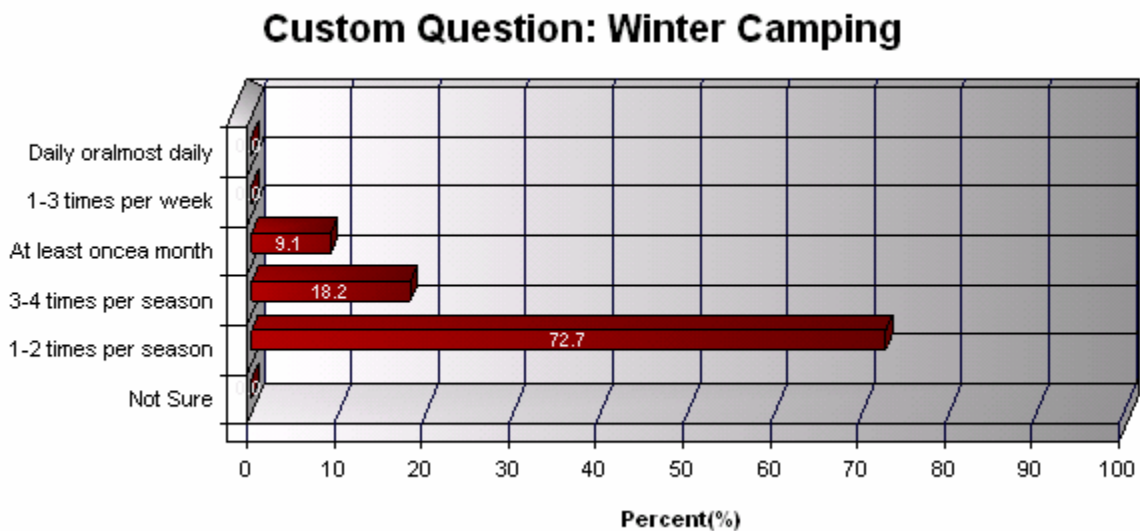
Custom Question: Snowplay (sledding, tubing, etc.)	Count(#)	Percent(%)
Daily or almost daily	2.0	3.8
1-3 times per week	9.0	17.3
At least once a month	16.0	30.8
3-4 times per season	12.0	23.1
1-2 times per season	11.0	21.2
Not Sure	2.0	3.8
TOTALS	52.0	100.0

Custom Question: Snowshoeing



Single Response Question

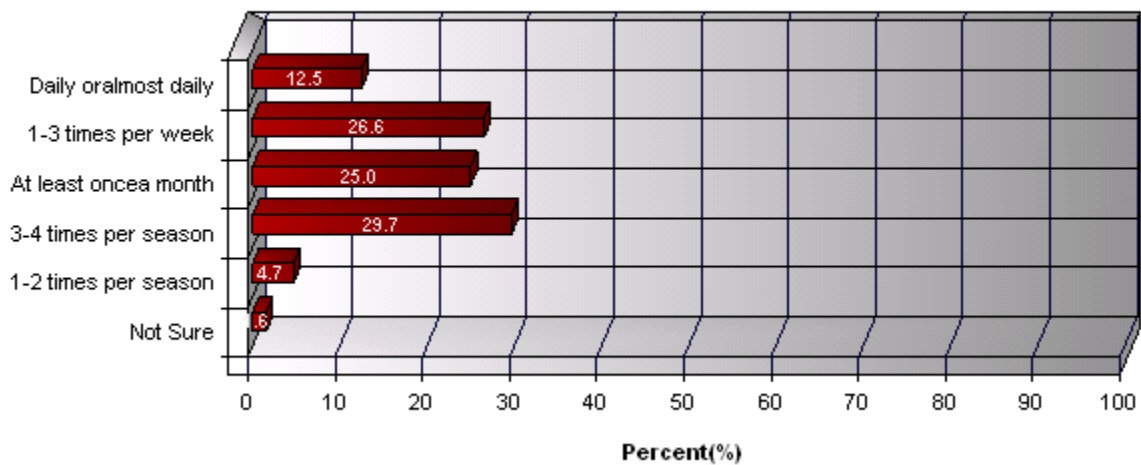
Custom Question: Snowshoeing	Count(#)	Percent(%)
Daily or almost daily	1.0	1.1
1-3 times per week	19.0	20.2
At least once a month	36.0	38.3
3-4 times per season	17.0	18.1
1-2 times per season	20.0	21.3
Not Sure	1.0	1.1
TOTALS	94.0	100.0



Single Response Question

Custom Question: Winter Camping	Count(#)	Percent(%)
Daily or almost daily	0.0	0.0
1-3 times per week	0.0	0.0
At least once a month	1.0	9.1
3-4 times per season	2.0	18.2
1-2 times per season	8.0	72.7
Not Sure	0.0	0.0
TOTALS	11.0	100.0

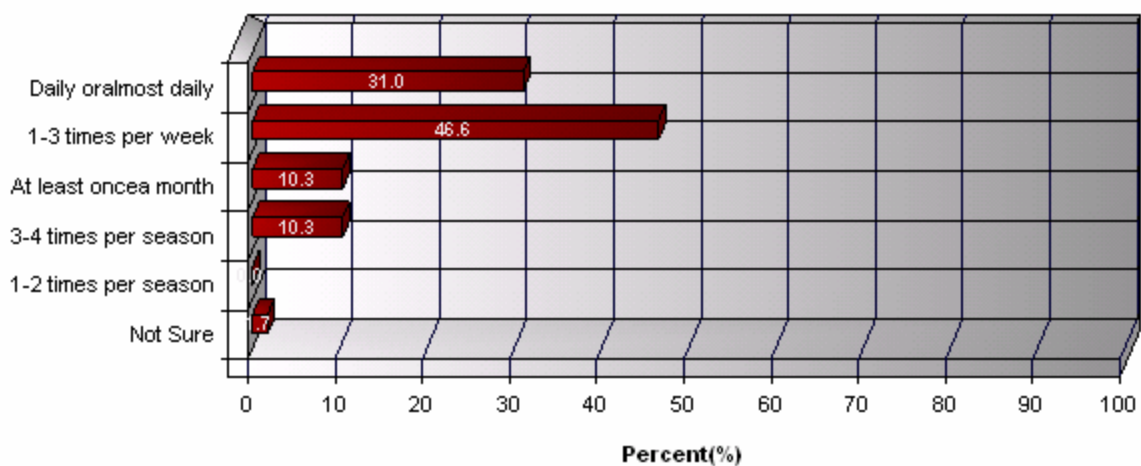
Custom Question: Winter Walking (recreation/not dog walking)



Single Response Question

Custom Question: Winter Walking (recreation/not dog walking)	Count(#)	Percent(%)
Daily or almost daily	8.0	12.5
1-3 times per week	17.0	26.6
At least once a month	16.0	25.0
3-4 times per season	19.0	29.7
1-2 times per season	3.0	4.7
Not Sure	1.0	1.6
TOTALS	64.0	100.0

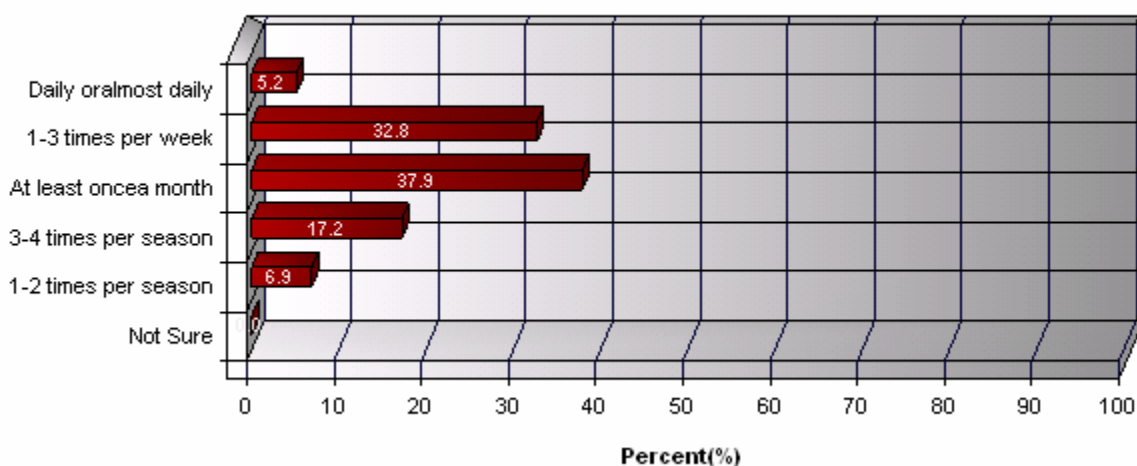
Custom Question: Winter Walking (work/errands)



Single Response Question

Custom Question: Winter Walking (work/errands)	Count(#)	Percent(%)
Daily or almost daily	18.0	31.0
1-3 times per week	27.0	46.6
At least once a month	6.0	10.3
3-4 times per season	6.0	10.3
1-2 times per season	0.0	0.0
Not Sure	1.0	1.7
TOTALS	58.0	100.0

Custom Question: Winter Walking (Day Hikes)



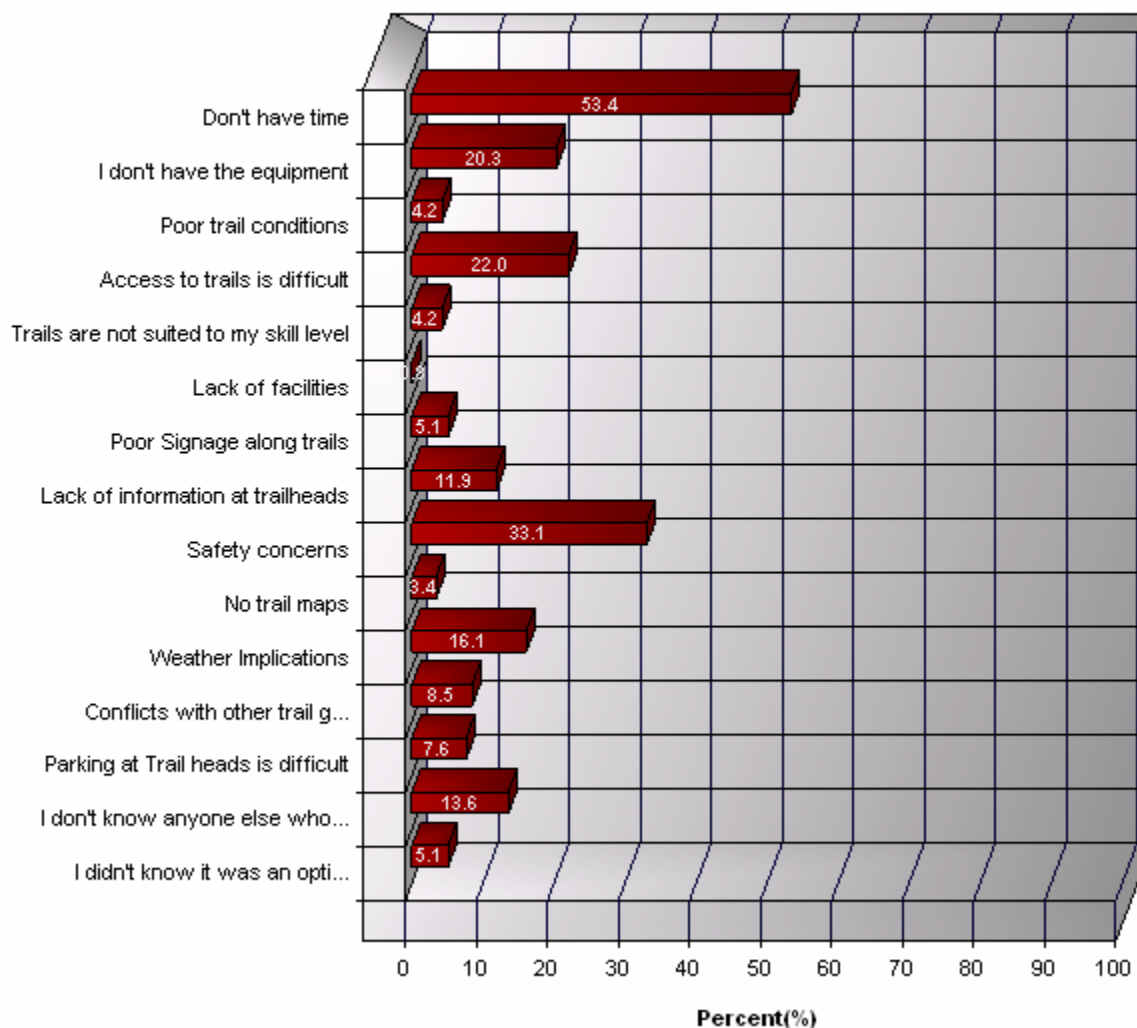
Single Response Question

Custom Question: Winter Walking (Day Hikes)	Count(#)	Percent(%)
Daily or almost daily	3.0	5.2
1-3 times per week	19.0	32.8
At least once a month	22.0	37.9
3-4 times per season	10.0	17.2
1-2 times per season	4.0	6.9
Not Sure	0.0	0.0
TOTALS	58.0	100.0

3. Which of the following activities would you like to do more throughout winter in Mammoth? Please limit your responses to 5 activities.	Count(#)	Percent(%)

Backcountry Ski/Snowboard	123.0	43.3
Snowshoeing	95.0	33.5
Disabled Recreation Access	6.0	2.1
Winter Camping	38.0	13.4
Dog Sledding	16.0	5.6
Winter Walking (recreation/not dog walking)	45.0	15.8
Dog Walking	61.0	21.5
Winter Walking (work/errands)	40.0	14.1
Equestrian Activities	2.0	0.7
Ice Fishing	3.0	1.1
Ice Skating	64.0	22.5
Nordic Skiing on Groomed Trails	112.0	39.4
Nordic Skiing on Ungroomed Trails	89.0	31.3
Bicycling	19.0	6.7
Running	25.0	8.8
Snowmobile: on Trails	36.0	12.7
Snowmobile: in Open Areas	48.0	16.9
Winter Hiking (Day Hikes)	64.0	22.5
Snowplay (sledding, tubing, etc.)	36.0	12.7
None of the above	11.0	3.9

4a. What prevents you from engaging in Backcountry Ski/Snowboard more often?(Please choose up to three choices.)

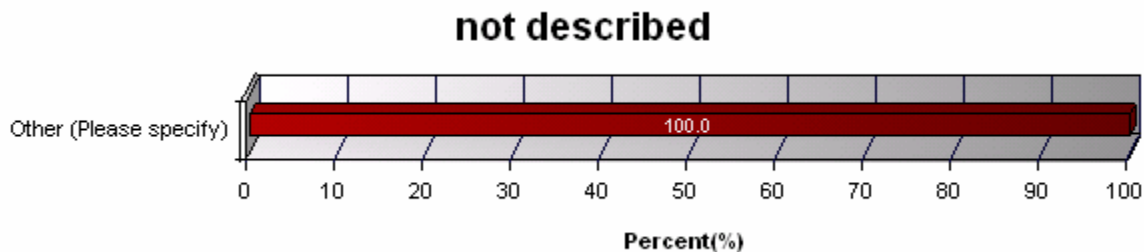


**Multiple Response Question
(n = 118)**

4a. What prevents you from engaging in Backcountry Ski/Snowboard more often?(Please choose up to three choices.)	Count(#)	Percent(%)
Don't have time	63.0	53.4
I don't have the equipment	24.0	20.3
Poor trail conditions	5.0	4.2
Access to trails is difficult	26.0	22.0
Trails are not suited to my skill level	5.0	4.2
Lack of facilities	1.0	0.8
Poor Signage along trails	6.0	5.1

Lack of information at trailheads	14.0	11.9
Safety concerns	39.0	33.1
No trail maps	4.0	3.4
Weather Implications	19.0	16.1
Conflicts with other trail groups (Which groups?)	10.0	8.5
Parking at Trail heads is difficult	9.0	7.6
I don't know anyone else who does it(no organized groups/events)	16.0	13.6
I didn't know it was an option in Mammoth	6.0	5.1

Which Users?	Count(#)	Percent(%)
Snowmobilers	4.0	40.0
snowmobiles	4.0	40.0
homeowners along Sherwins	1.0	10.0
snowmobiles at shady rest	1.0	10.0
TOTALS	10.0	100.0



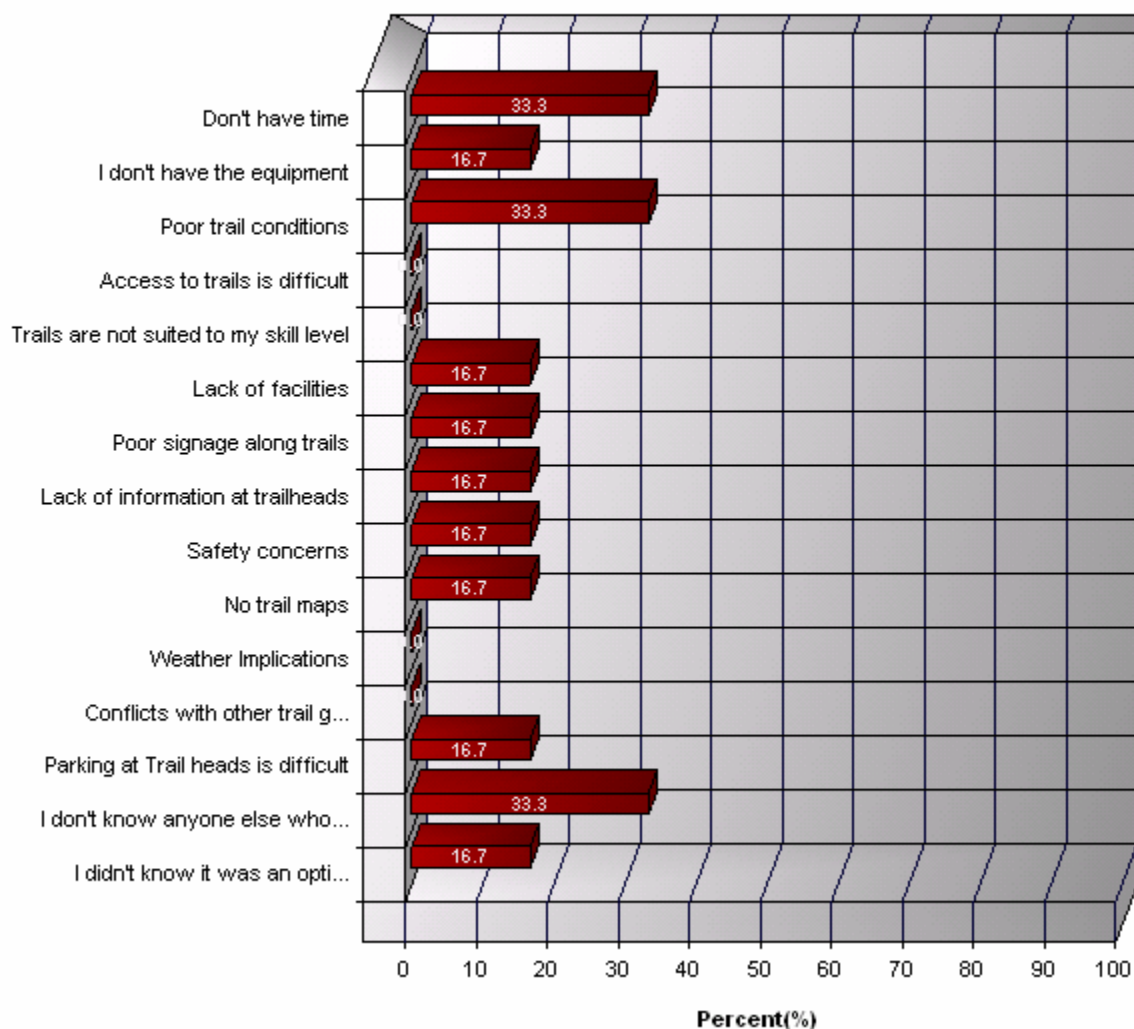
**Multiple Response Question
(n = 13)**

not described	Count(#)	Percent(%)
Other (Please specify)	13.0	100.0

Other backcountry ski/snowboard	Count(#)	Percent(%)
2 young children	1.0	8.3
Access accross Snowcreek is difficult.	1.0	8.3
Age and conditioning, few others my age	1.0	8.3
avalanche hazard	1.0	8.3
escape from work & \$\$	1.0	8.3
I don't live in Mammoth	1.0	8.3

it is easier to downhill ski on mammoth mtn	1.0	8.3
Last year, a lack of snow	1.0	8.3
lazy lift butt	1.0	8.3
personal motivation	1.0	8.3
snow conditions/avalanche danger	1.0	8.3
this year I am injured	1.0	8.3
TOTALS	12.0	100.0

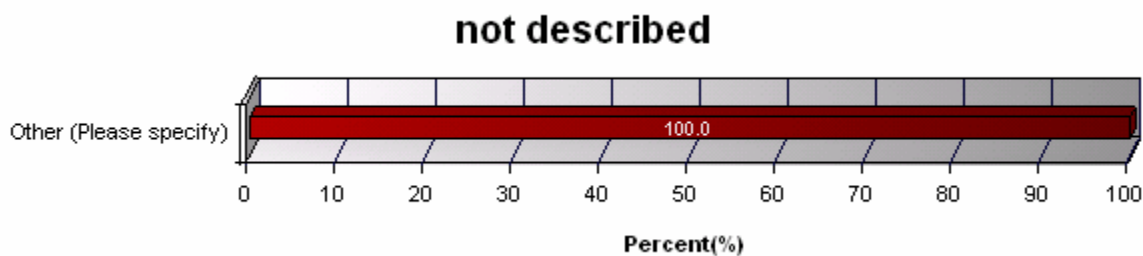
4b. What prevents you from engaging in Disabled Recreation Access more often?(Please choose up to three choices.)



Multiple Response Question
(n = 6)

4b. What prevents you from engaging in Disabled Recreation Access more often?(Please choose up to three choices.)	Count(#)	Percent(%)

Don't have time	2.0	33.3
I don't have the equipment	1.0	16.7
Poor trail conditions	2.0	33.3
Access to trails is difficult	0.0	0.0
Trails are not suited to my skill level	0.0	0.0
Lack of facilities	1.0	16.7
Poor signage along trails	1.0	16.7
Lack of information at trailheads	1.0	16.7
Safety concerns	1.0	16.7
No trail maps	1.0	16.7
Weather Implications	0.0	0.0
Conflicts with other trail groups (Which groups?)	0.0	0.0
Parking at Trail heads is difficult	1.0	16.7
I don't know anyone else who does it(no organized groups/events)	2.0	33.3
I didn't know it was an option in Mammoth	1.0	16.7

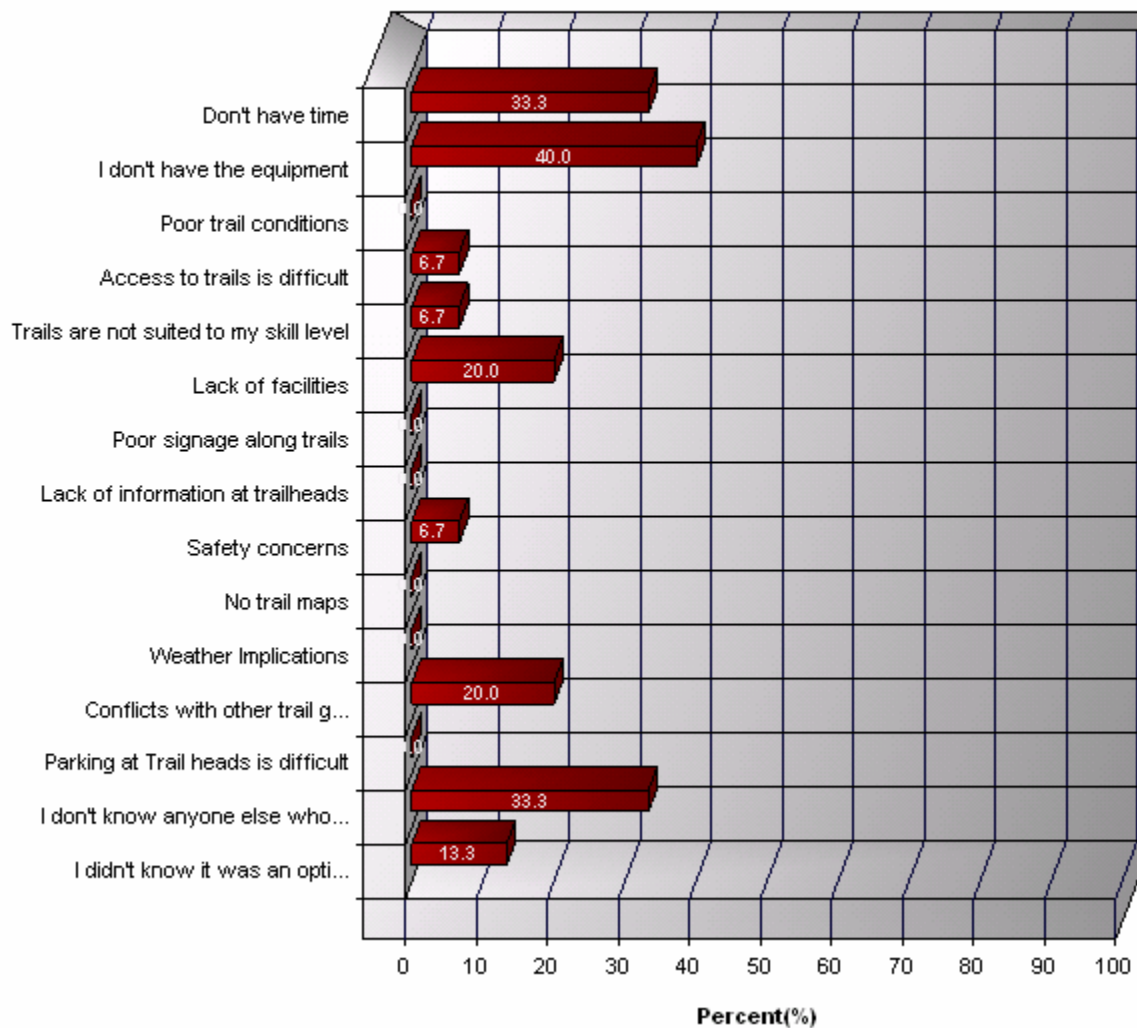


**Multiple Response Question
(n = 1)**

not described	Count(#)	Percent(%)
Other (Please specify)	1.0	100.0

Other disabled rec. access	Count(#)	Percent(%)
Snow Storage// Grade & Drain don't work... ..	1.0	100.0
TOTALS	1.0	100.0

4c. What prevents you from engaging in Dog Sledding more often?(Please choose up to three choices.)

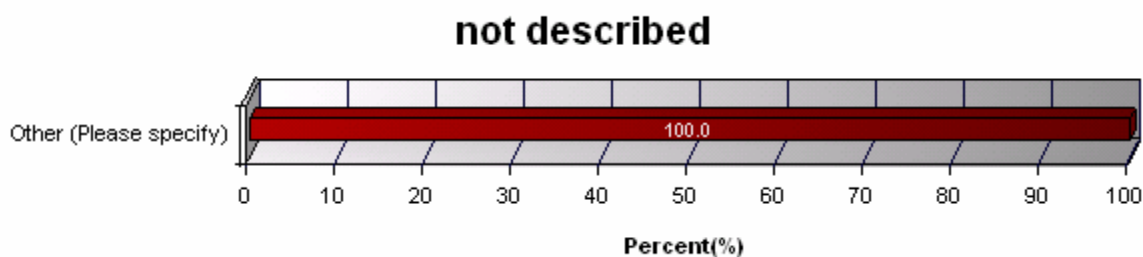


**Multiple Response Question
(n = 15)**

4c. What prevents you from engaging in Dog Sledding more often?(Please choose up to three choices.)	Count(#)	Percent(%)
Don't have time	5.0	33.3
I don't have the equipment	6.0	40.0
Poor trail conditions	0.0	0.0
Access to trails is difficult	1.0	6.7
Trails are not suited to my skill level	1.0	6.7
Lack of facilities	3.0	20.0
Poor signage along trails	0.0	0.0

Lack of information at trailheads	0.0	0.0
Safety concerns	1.0	6.7
No trail maps	0.0	0.0
Weather Implications	0.0	0.0
Conflicts with other trail groups (Which groups?)	3.0	20.0
Parking at Trail heads is difficult	0.0	0.0
I don't know anyone else who does it(no organized groups/events)	5.0	33.3
I didn't know it was an option in Mammoth	2.0	13.3

Which Users?	Count(#)	Percent(%)
snowmobiles	1.0	50.0
snowmobiling	1.0	50.0
TOTALS	2.0	100.0

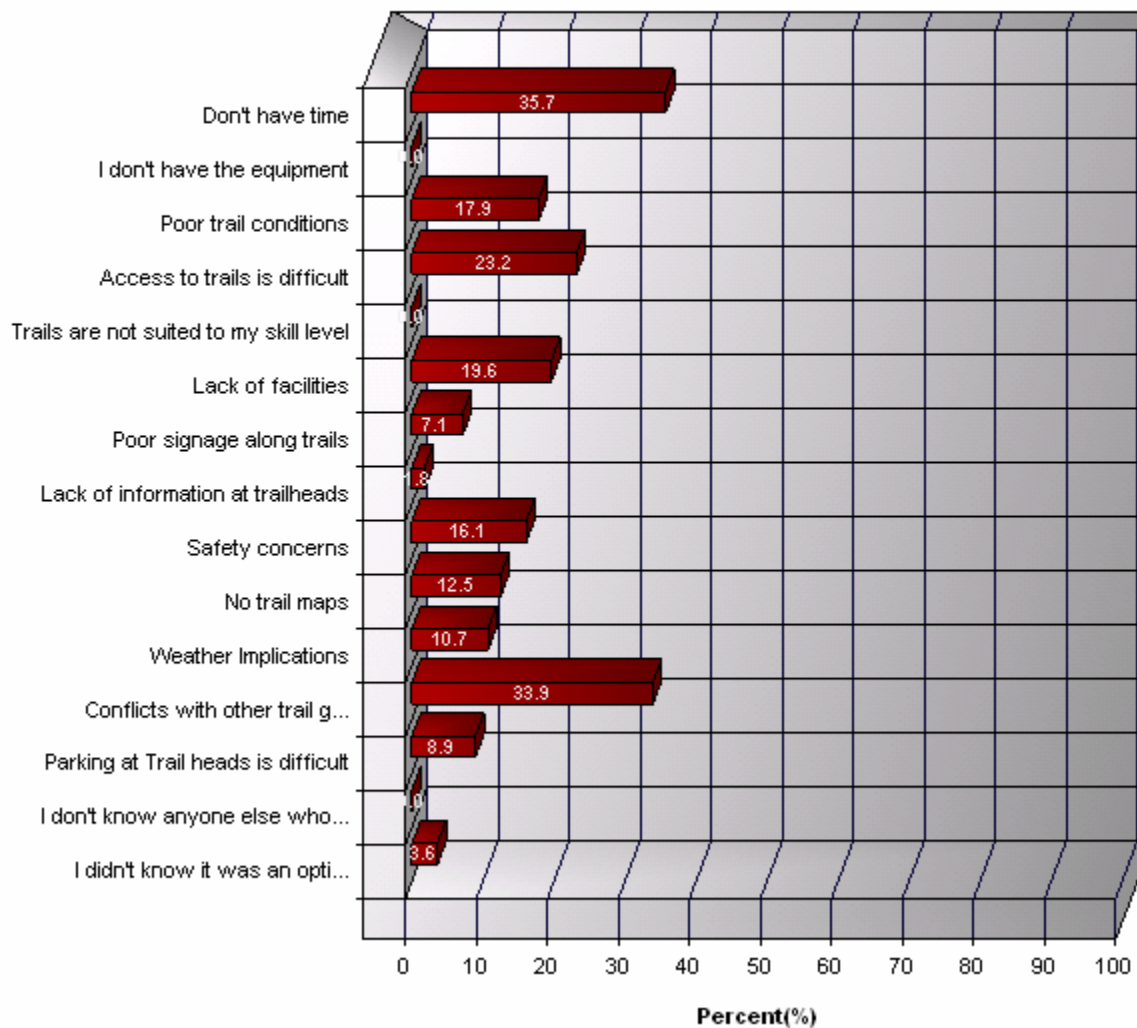


**Multiple Response Question
(n = 7)**

not described	Count(#)	Percent(%)
Other (Please specify)	7.0	100.0

Other dog sledding	Count(#)	Percent(%)
confrontations with folks taht dont understand skjoring	1.0	14.3
cost	1.0	14.3
Expense	1.0	14.3
i want to drive team, not just ride	1.0	14.3
Poor advertising, don't know how to contact program operator	1.0	14.3
There are no designated trails for ski jouring	1.0	14.3
too expensive	1.0	14.3
TOTALS	7.0	100.0

4d. What prevents you from engaging in Dog Walking more often?(Please choose up to three choices.)

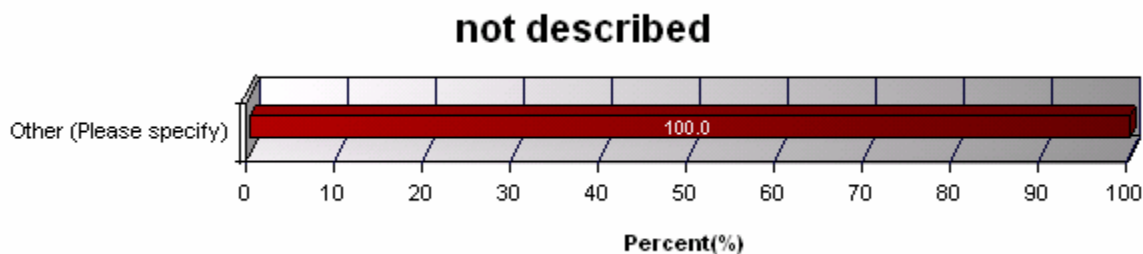


**Multiple Response Question
(n = 56)**

4d. What prevents you from engaging in Dog Walking more often?(Please choose up to three choices.)	Count(#)	Percent(%)
Don't have time	20.0	35.7
I don't have the equipment	0.0	0.0
Poor trail conditions	10.0	17.9
Access to trails is difficult	13.0	23.2
Trails are not suited to my skill level	0.0	0.0
Lack of facilities	11.0	19.6
Poor signage along trails	4.0	7.1

Lack of information at trailheads	1.0	1.8
Safety concerns	9.0	16.1
No trail maps	7.0	12.5
Weather Implications	6.0	10.7
Conflicts with other trail groups (Which groups?)	19.0	33.9
Parking at Trail heads is difficult	5.0	8.9
I don't know anyone else who does it(no organized groups/events)	0.0	0.0
I didn't know it was an option in Mammoth	2.0	3.6

Which Users?	Count(#)	Percent(%)
snowmobilers	4.0	21.1
snowmobiles	3.0	15.8
any not in favor of dogs offleash	1.0	5.3
motorized users	1.0	5.3
Non-dog lovers	1.0	5.3
other groups insisting on leashes	1.0	5.3
people who don't care for dogs	1.0	5.3
poeple with dogs off-leash	1.0	5.3
snow mobilers who go to fast	1.0	5.3
Snow mobiles	1.0	5.3
snowmobilers pose dangers	1.0	5.3
snowmobiles are noisy/unsafe	1.0	5.3
snowmobiling	1.0	5.3
x-country skiers/snowmobilers	1.0	5.3
TOTALS	19.0	100.0



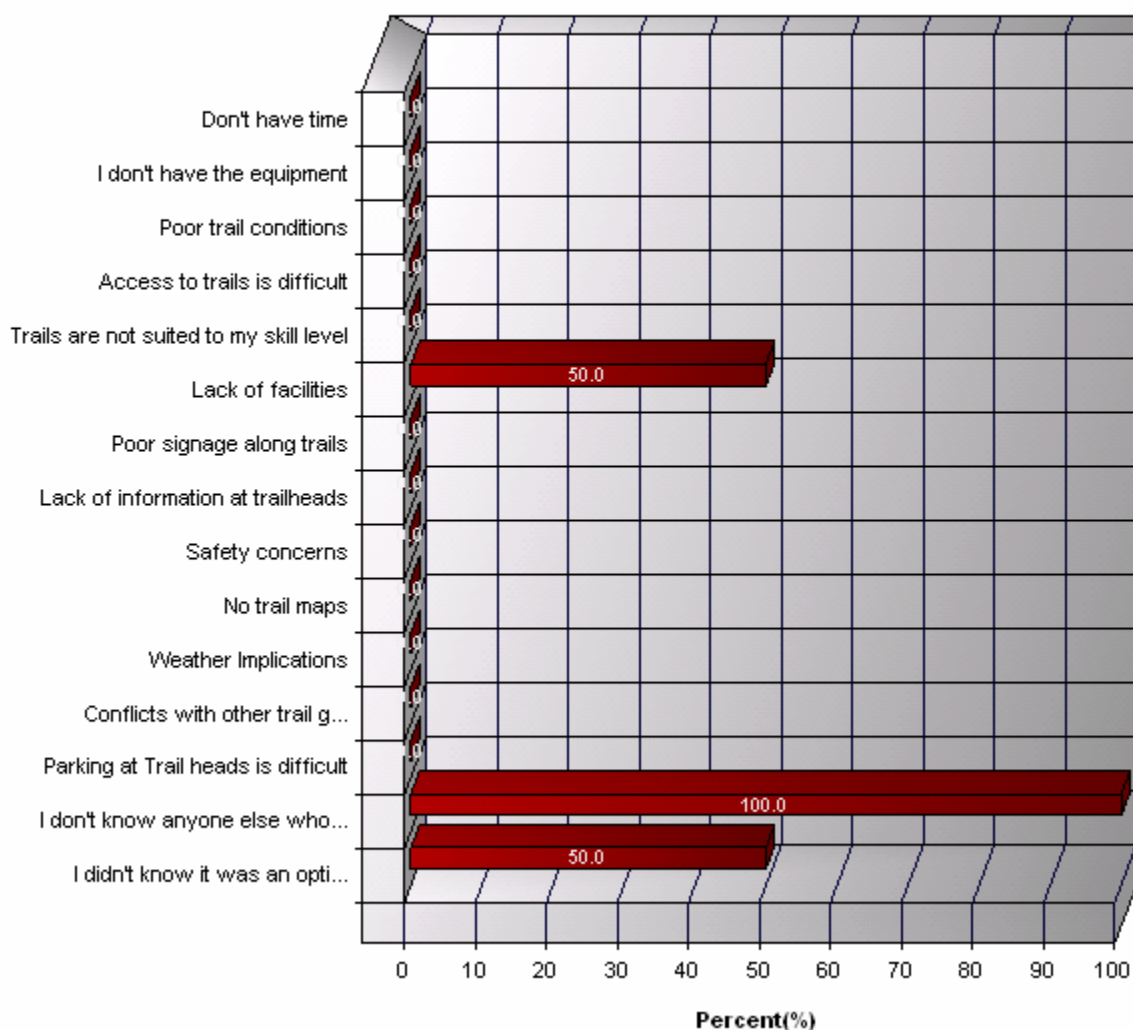
Multiple Response Question
(n = 15)

not described	Count(#)	Percent(%)
---------------	----------	------------

Other (Please specify)	15.0	100.0
------------------------	------	-------

Other dog walking	Count(#)	Percent(%)
a job!	1.0	6.7
Don't have a dog	1.0	6.7
get home from work to late	1.0	6.7
It would be good to have leash regulations at public trails	1.0	6.7
lease law prevents adequate exercise for dogs..	1.0	6.7
more options needed	1.0	6.7
no designated area/place	1.0	6.7
not a lot of options for off-leash while walking or nordic	1.0	6.7
nothing it is perfect in shady Rest	1.0	6.7
Open rest rooms at shady rest	1.0	6.7
possible off leash limitations	1.0	6.7
provide designated snowmobile locals away from houses	1.0	6.7
sidewalks missing or not plowed	1.0	6.7
snowmobilers take over, go too fast and pollute the air	1.0	6.7
too many unleashed dogs on trails	1.0	6.7
TOTALS	15.0	100.0

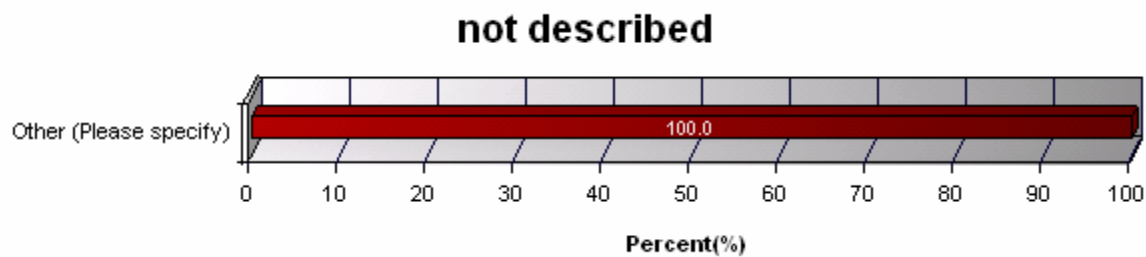
4e. What prevents you from engaging in Equestrian Activities more often?(Please choose up to three choices.)



Multiple Response Question
(n = 2)

4e. What prevents you from engaging in Equestrian Activities more often?(Please choose up to three choices.)	Count(#)	Percent(%)
Don't have time	0.0	0.0
I don't have the equipment	0.0	0.0
Poor trail conditions	0.0	0.0
Access to trails is difficult	0.0	0.0
Trails are not suited to my skill level	0.0	0.0
Lack of facilities	1.0	50.0
Poor signage along trails	0.0	0.0

Lack of information at trailheads	0.0	0.0
Safety concerns	0.0	0.0
No trail maps	0.0	0.0
Weather Implications	0.0	0.0
Conflicts with other trail groups (Which groups?)	0.0	0.0
Parking at Trail heads is difficult	0.0	0.0
I don't know anyone else who does it(no organized groups/events)	2.0	100.0
I didn't know it was an option in Mammoth	1.0	50.0

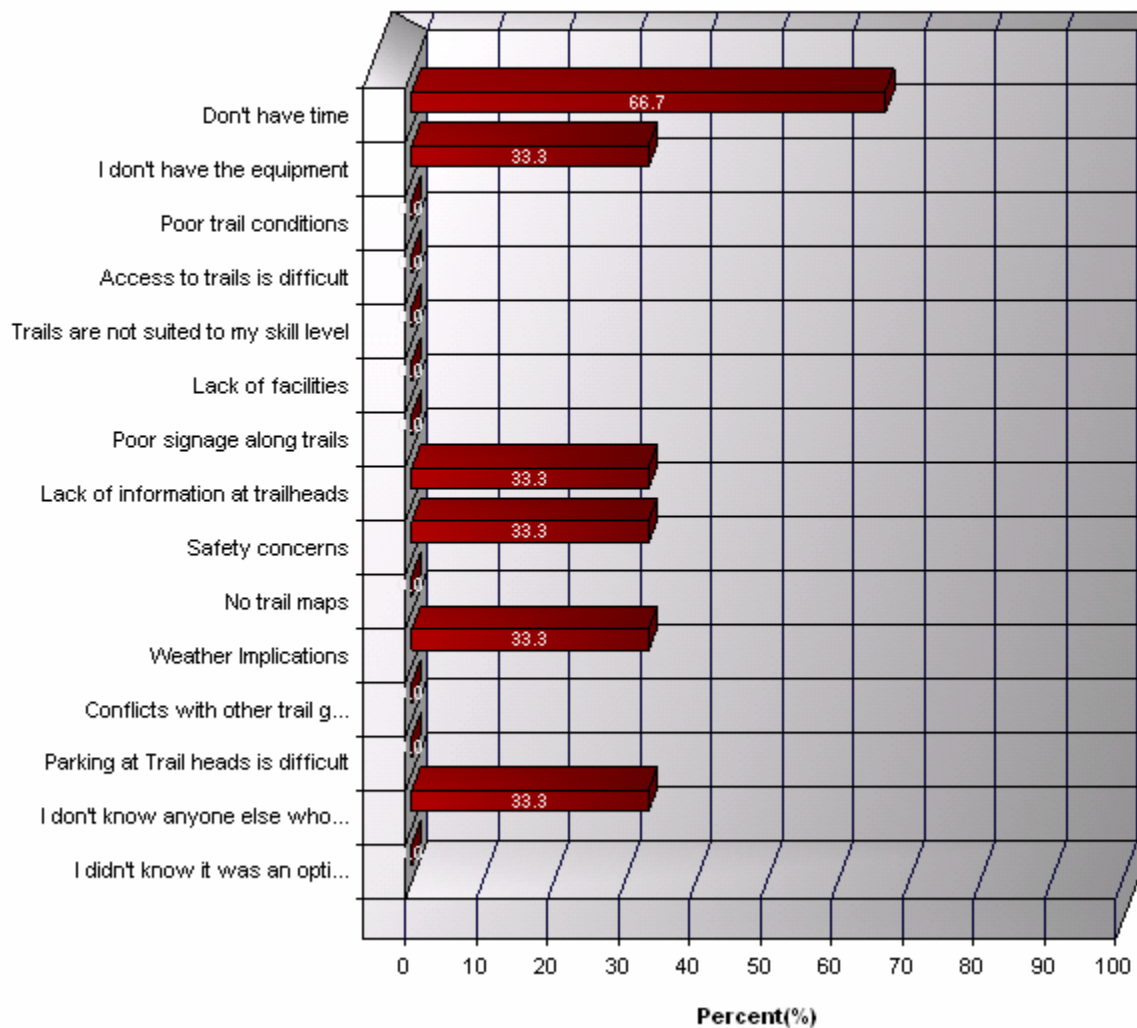


Multiple Response Question
(n = 1)

not described	Count(#)	Percent(%)
Other (Please specify)	1.0	100.0

Other equestrian activities	Count(#)	Percent(%)
No longer own a horse	1.0	100.0
TOTALS	1.0	100.0

4f. What prevents you from engaging in Ice Fishing more often?(Please choose up to three choices.)

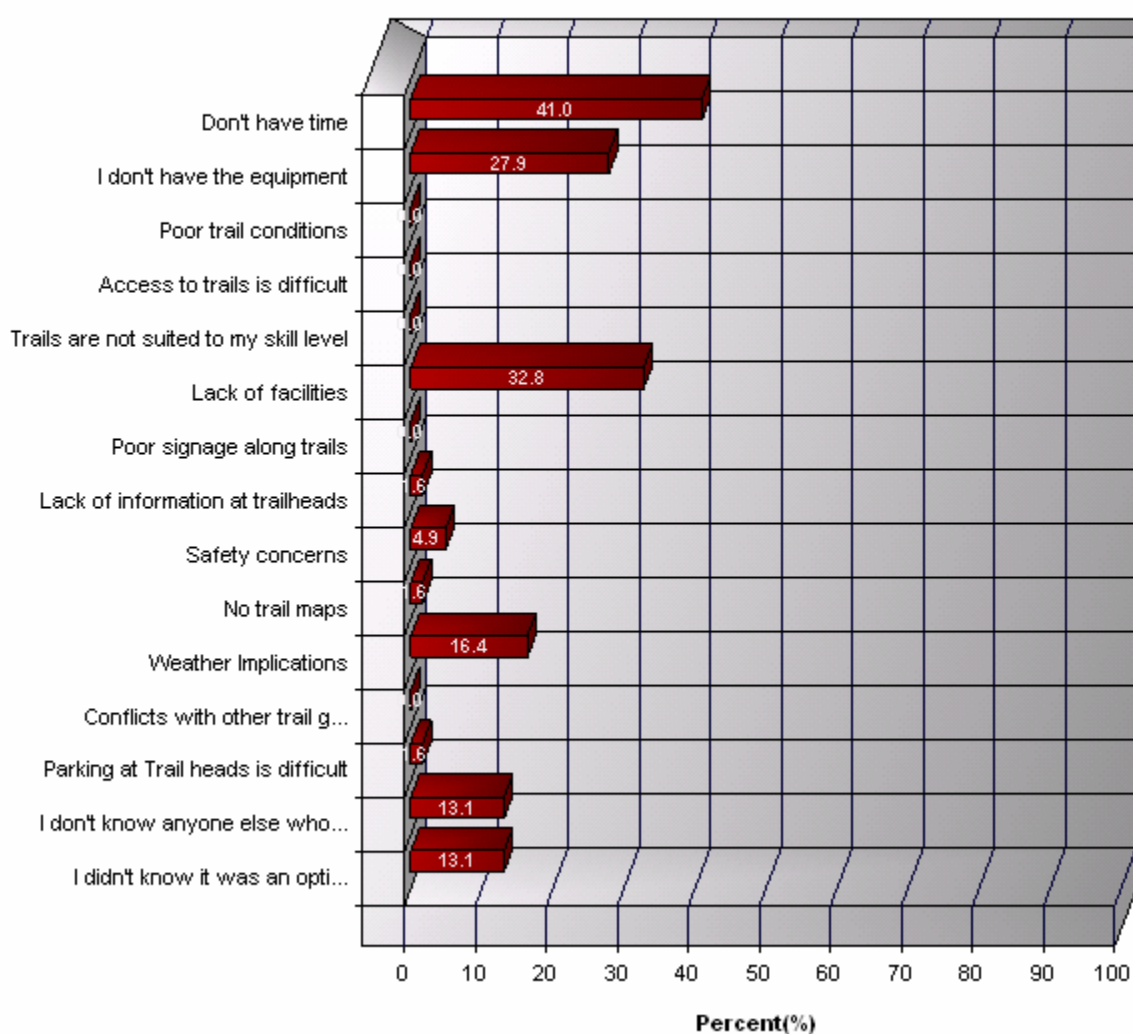


Multiple Response Question
(n = 3)

4f. What prevents you from engaging in Ice Fishing more often?(Please choose up to three choices.)	Count(#)	Percent(%)
Don't have time	2.0	66.7
I don't have the equipment	1.0	33.3
Poor trail conditions	0.0	0.0
Access to trails is difficult	0.0	0.0
Trails are not suited to my skill level	0.0	0.0
Lack of facilities	0.0	0.0
Poor signage along trails	0.0	0.0

Lack of information at trailheads	1.0	33.3
Safety concerns	1.0	33.3
No trail maps	0.0	0.0
Weather Implications	1.0	33.3
Conflicts with other trail groups (Which groups?)	0.0	0.0
Parking at Trail heads is difficult	0.0	0.0
I don't know anyone else who does it(no organized groups/events)	1.0	33.3
I didn't know it was an option in Mammoth	0.0	0.0

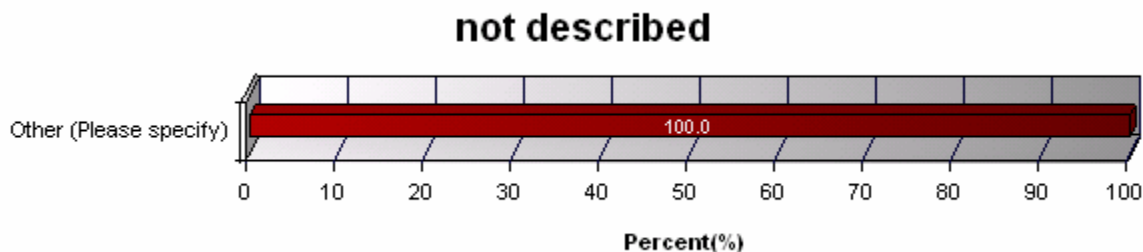
4g. What prevents you from engaging in Ice Skating more often?(Please choose up to three choices.)



**Multiple Response Question
(n = 61)**

--	--

4g. What prevents you from engaging in Ice Skating more often?(Please choose up to three choices.)	Count(#)	Percent(%)
Don't have time	25.0	41.0
I don't have the equipment	17.0	27.9
Poor trail conditions	0.0	0.0
Access to trails is difficult	0.0	0.0
Trails are not suited to my skill level	0.0	0.0
Lack of facilities	20.0	32.8
Poor signage along trails	0.0	0.0
Lack of information at trailheads	1.0	1.6
Safety concerns	3.0	4.9
No trail maps	1.0	1.6
Weather Implications	10.0	16.4
Conflicts with other trail groups (Which groups?)	0.0	0.0
Parking at Trail heads is difficult	1.0	1.6
I don't know anyone else who does it(no organized groups/events)	8.0	13.1
I didn't know it was an option in Mammoth	8.0	13.1



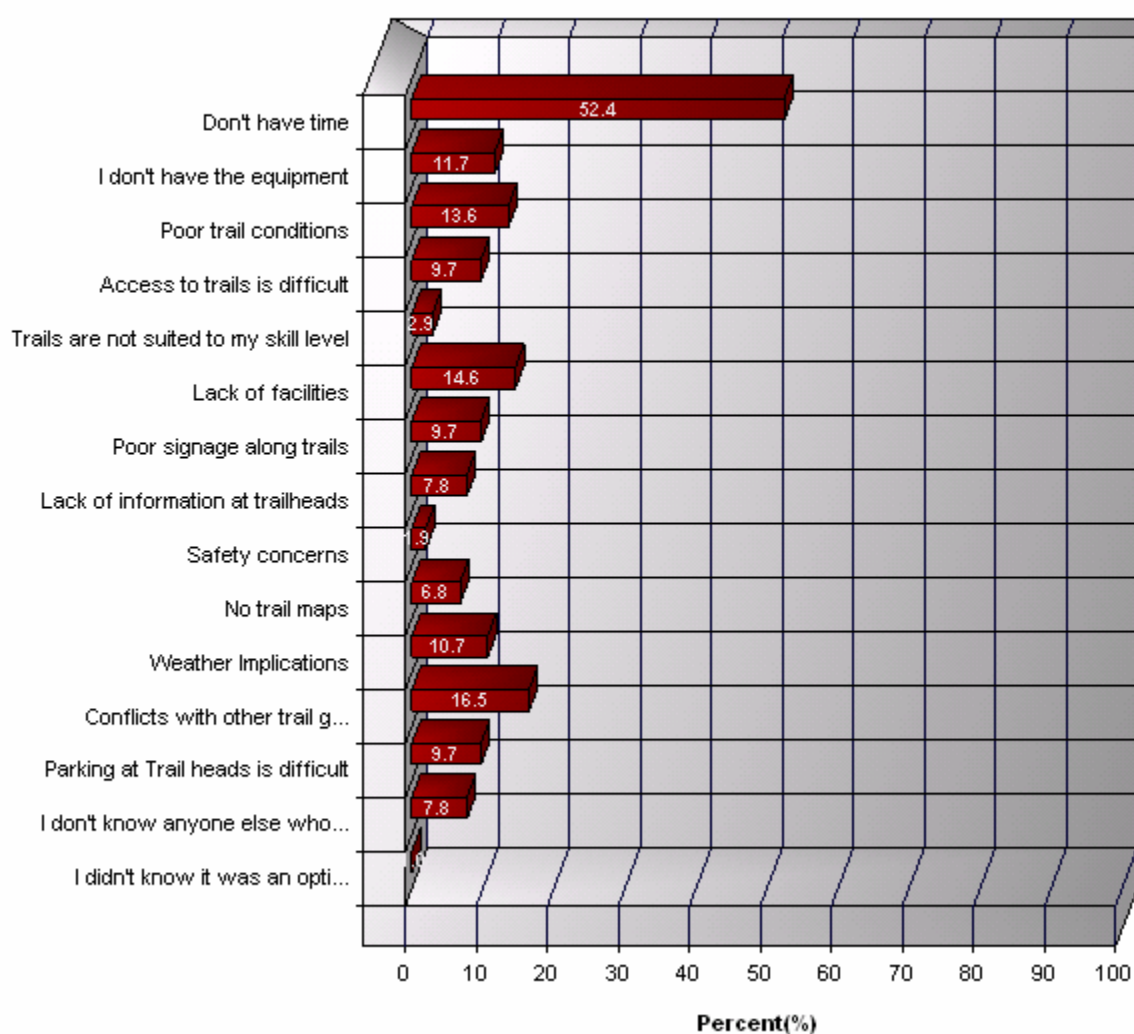
**Multiple Response Question
(n = 12)**

not described	Count(#)	Percent(%)
Other (Please specify)	12.0	100.0

Other ice skating	Count(#)	Percent(%)
\$10 to skate at municipal rink (too much)	1.0	8.3
cost or new rink/ why not groom a lake?	1.0	8.3
have it open early morning hours	1.0	8.3
Ice on lakes before snow covers them	1.0	8.3
just learned of it, but usually skiing when we come up	1.0	8.3

needs to be enclosed to regulate conditions	1.0	8.3
Poor rink prior winters, now, it's great!	1.0	8.3
Rink was not available last year, but now is.	1.0	8.3
snow accumulation on lakes	1.0	8.3
There was no ice rink last year.	1.0	8.3
We need a covered rink that can stay open longer!!!!!!	1.0	8.3
WHAT DO TRAILS HAVE TO DO WITH ICE SKATING	1.0	8.3
TOTALS	12.0	100.0

4h. What prevents you from engaging in Nordic Skiing on Groomed Trails more often?(Please choose up to three choices.)

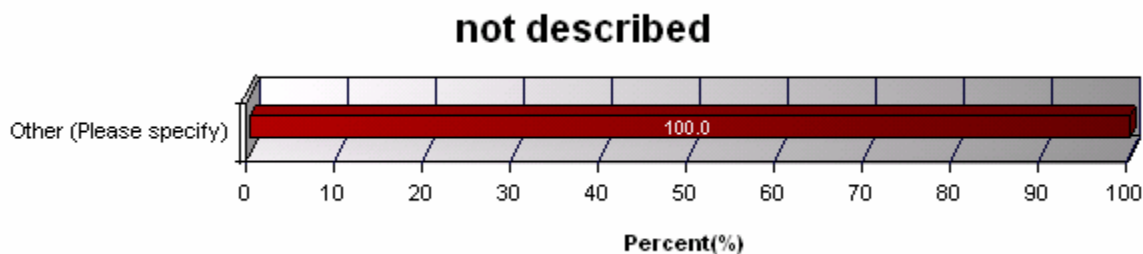


**Multiple Response Question
(n = 103)**

--	--

4h. What prevents you from engaging in Nordic Skiing on Groomed Trails more often?(Please choose up to three choices.)	Count(#)	Percent(%)
Don't have time	54.0	52.4
I don't have the equipment	12.0	11.7
Poor trail conditions	14.0	13.6
Access to trails is difficult	10.0	9.7
Trails are not suited to my skill level	3.0	2.9
Lack of facilities	15.0	14.6
Poor signage along trails	10.0	9.7
Lack of information at trailheads	8.0	7.8
Safety concerns	2.0	1.9
No trail maps	7.0	6.8
Weather Implications	11.0	10.7
Conflicts with other trail groups (Which groups?)	17.0	16.5
Parking at Trail heads is difficult	10.0	9.7
I don't know anyone else who does it(no organized groups/events)	8.0	7.8
I didn't know it was an option in Mammoth	1.0	1.0

Which Users?	Count(#)	Percent(%)
snowmobiles	6.0	35.3
dog walkers	2.0	11.8
Snowmobilers	2.0	11.8
people with dogs off-leash	1.0	5.9
snow mobiles	1.0	5.9
snowmobile	1.0	5.9
Snowmobile users	1.0	5.9
snowmobiles, dogs	1.0	5.9
snowmobiles/overcrowding at trailheads like Shady Rest	1.0	5.9
Snowmobiliers	1.0	5.9
TOTALS	17.0	100.0



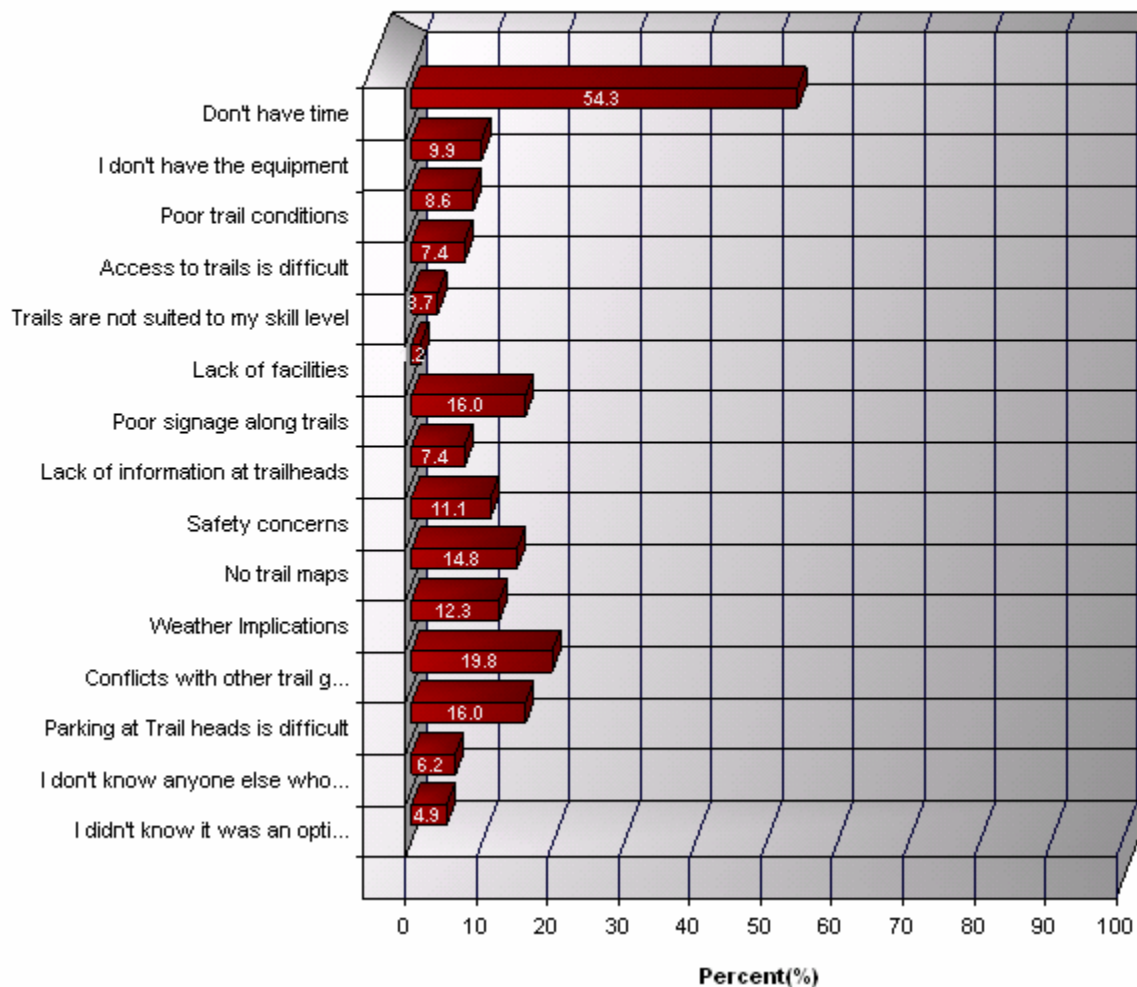
Multiple Response Question
(n = 31)

not described	Count(#)	Percent(%)
Other (Please specify)	31.0	100.0

Other nordic skiing on groomed trails	Count(#)	Percent(%)
accomadating others in family	1.0	3.2
can only drive up from L.A. 2-3 weeks a year	1.0	3.2
crowded on weekends	1.0	3.2
depends on the snow conditions	1.0	3.2
dog poop on trails	1.0	3.2
Five or six days per week is enough.	1.0	3.2
getting older & more cautious	1.0	3.2
grooming out at obsideon dome is not frequent enough	1.0	3.2
having to rent equipment everytime	1.0	3.2
High cost of Tamarack Trail Pass	1.0	3.2
I don't live in Mammoth	1.0	3.2
I live out of town	1.0	3.2
lack of groomed trails in town	1.0	3.2
limited trail system, slow grooming after storms	1.0	3.2
Live far away	1.0	3.2
more groomed trails needed for quiet users only	1.0	3.2
my physical condition	1.0	3.2
need more groomed xc trails where dogs are allowed	1.0	3.2
No senior discount at tamarack	1.0	3.2
not a clear network of local trails	1.0	3.2
not enough groomed trailes	1.0	3.2
not enough options for off leash dogs	1.0	3.2
not very many groomed trails	1.0	3.2
pass is too expensive	1.0	3.2
Quadtriple responses for out of Mammoth	1.0	3.2
road conditions to mammoth	1.0	3.2
significant fees for Tamarack	1.0	3.2
they should not charge to walk up lake mary road	1.0	3.2
trails are so tracked up they are dangerous to skate on.	1.0	3.2
Wish I didn't have to drive to trails	1.0	3.2

would like even more trails for this	1.0	3.2
TOTALS	31.0	100.0

4i. What prevents you from engaging in Nordic Skiing on Ungroomed Trails more often?(Please choose up to three choices.)

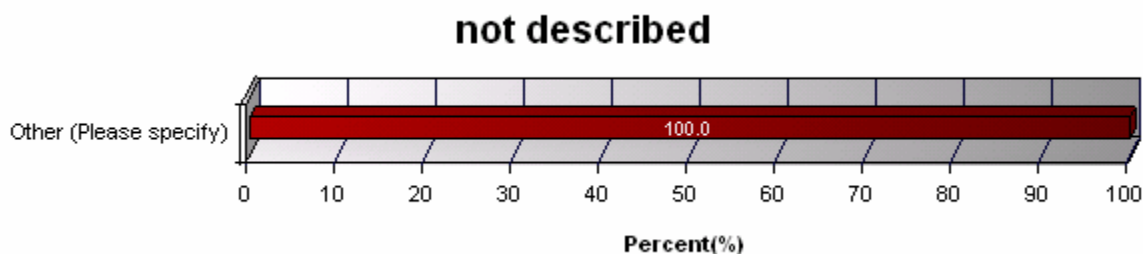


**Multiple Response Question
(n = 81)**

4i. What prevents you from engaging in Nordic Skiing on Ungroomed Trails more often?(Please choose up to three choices.)	Count(#)	Percent(%)
Don't have time	44.0	54.3
I don't have the equipment	8.0	9.9
Poor trail conditions	7.0	8.6
Access to trails is difficult	6.0	7.4
Trails are not suited to my skill level	3.0	3.7

Lack of facilities	1.0	1.2
Poor signage along trails	13.0	16.0
Lack of information at trailheads	6.0	7.4
Safety concerns	9.0	11.1
No trail maps	12.0	14.8
Weather Implications	10.0	12.3
Conflicts with other trail groups (Which groups?)	16.0	19.8
Parking at Trail heads is difficult	13.0	16.0
I don't know anyone else who does it(no organized groups/events)	5.0	6.2
I didn't know it was an option in Mammoth	4.0	4.9

Which Users?	Count(#)	Percent(%)
snowmobiles	9.0	52.9
Snowmobilers	4.0	23.5
i usually bring my dog - snowmobiles or Tamarack	1.0	5.9
snowmobile users	1.0	5.9
snowmobiles on ski trails	1.0	5.9
snowmobiles/overcrowding at trailheads like Shady Rest	1.0	5.9
TOTALS	17.0	100.0



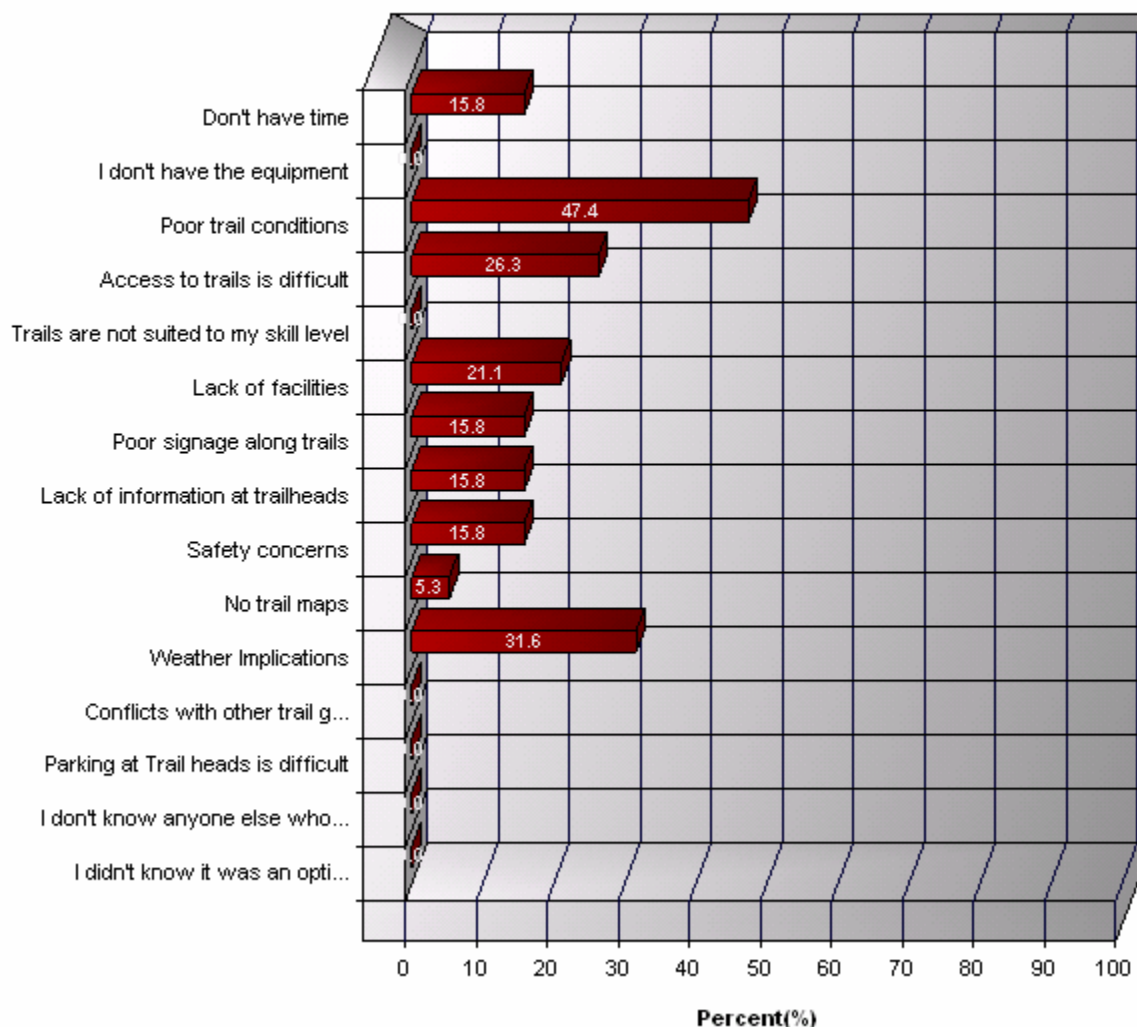
**Multiple Response Question
(n = 12)**

not described	Count(#)	Percent(%)
Other (Please specify)	12.0	100.0

Other nordic skiing on ungroomed trails	Count(#)	Percent(%)
Concern about animals when alone	1.0	8.3
coyotes	1.0	8.3

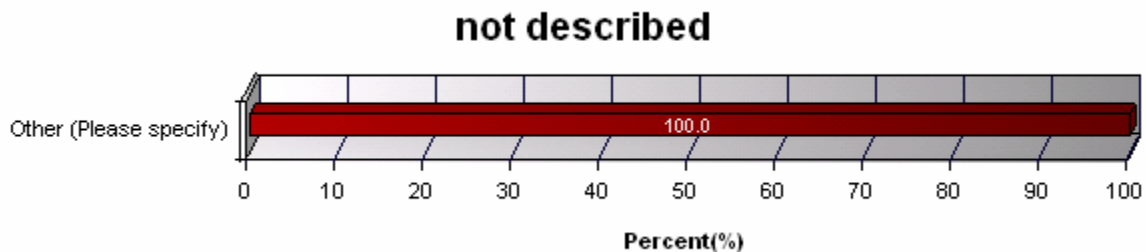
don't like sharing ski trails with exhaust from snowmobiles	1.0	8.3
dont know where the trails are	1.0	8.3
frequency of visits	1.0	8.3
I do it often out of the arbitrary town boundry	1.0	8.3
I hate sharing the forests with snowmobiles	1.0	8.3
lazy	1.0	8.3
lots of snowmobiles on weekends/holidays	1.0	8.3
not as in as good shape to ski ungroomed as previous	1.0	8.3
not really sure where to go	1.0	8.3
work gets in the way	1.0	8.3
TOTALS	12.0	100.0

4j. What prevents you from engaging in Bicycling more often?(Please choose up to three choices.)



Multiple Response Question
(n = 19)

4j. What prevents you from engaging in Bicycling more often?(Please choose up to three choices.)	Count(#)	Percent(%)
Don't have time	3.0	15.8
I don't have the equipment	0.0	0.0
Poor trail conditions	9.0	47.4
Access to trails is difficult	5.0	26.3
Trails are not suited to my skill level	0.0	0.0
Lack of facilities	4.0	21.1
Poor signage along trails	3.0	15.8
Lack of information at trailheads	3.0	15.8
Safety concerns	3.0	15.8
No trail maps	1.0	5.3
Weather Implications	6.0	31.6
Conflicts with other trail groups (Which groups?)	0.0	0.0
Parking at Trail heads is difficult	0.0	0.0
I don't know anyone else who does it(no organized groups/events)	0.0	0.0
I didn't know it was an option in Mammoth	0.0	0.0



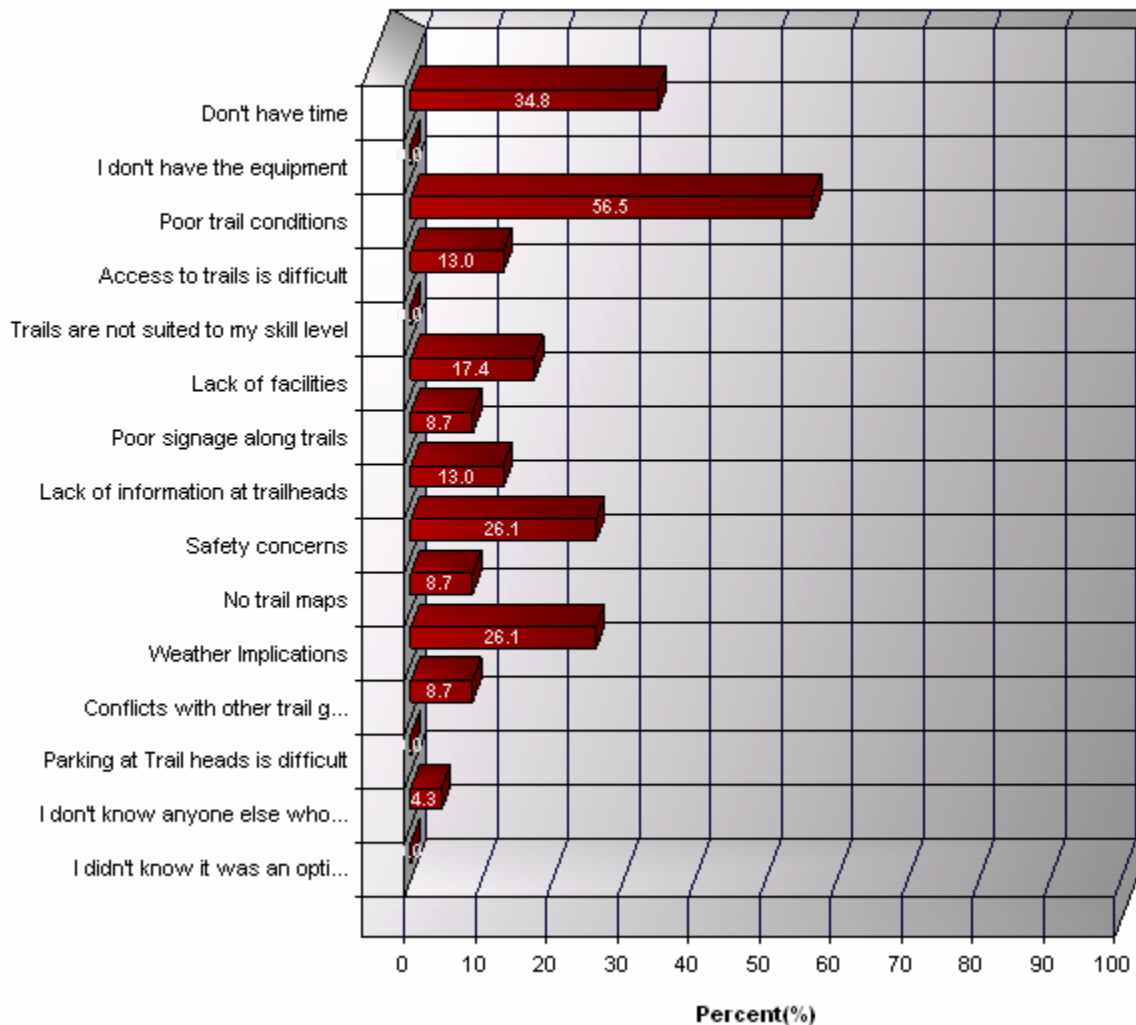
Multiple Response Question
(n = 2)

not described	Count(#)	Percent(%)
Other (Please specify)	2.0	100.0

Other Bicycling	Count(#)	Percent(%)
Bike Lanes/Paths covered in snow	1.0	50.0
some existing not cleared//plowed	1.0	50.0

TOTALS	2.0	100.0
---------------	------------	--------------

4k. What prevents you from engaging in Running more often?(Please choose up to three choices.)

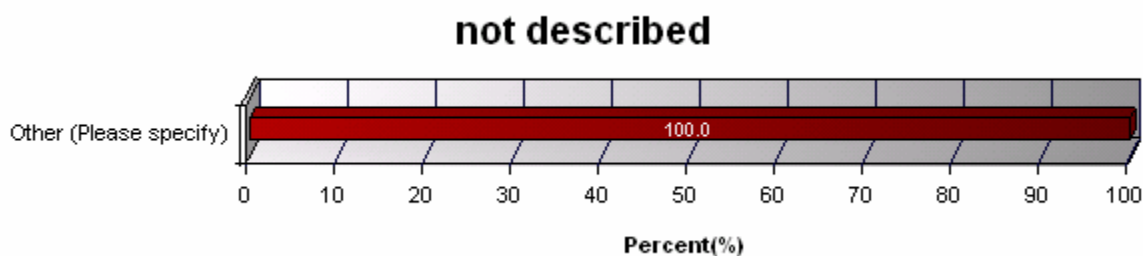


**Multiple Response Question
(n = 23)**

4k. What prevents you from engaging in Running more often?(Please choose up to three choices.)	Count(#)	Percent(%)
Don't have time	8.0	34.8
I don't have the equipment	0.0	0.0
Poor trail conditions	13.0	56.5
Access to trails is difficult	3.0	13.0
Trails are not suited to my skill level	0.0	0.0
Lack of facilities	4.0	17.4

Poor signage along trails	2.0	8.7
Lack of information at trailheads	3.0	13.0
Safety concerns	6.0	26.1
No trail maps	2.0	8.7
Weather Implications	6.0	26.1
Conflicts with other trail groups (Which groups?)	2.0	8.7
Parking at Trail heads is difficult	0.0	0.0
I don't know anyone else who does it(no organized groups/events)	1.0	4.3
I didn't know it was an option in Mammoth	0.0	0.0

Which Users?	Count(#)	Percent(%)
snowmobilers	1.0	50.0
snowmobiles	1.0	50.0
TOTALS	2.0	100.0

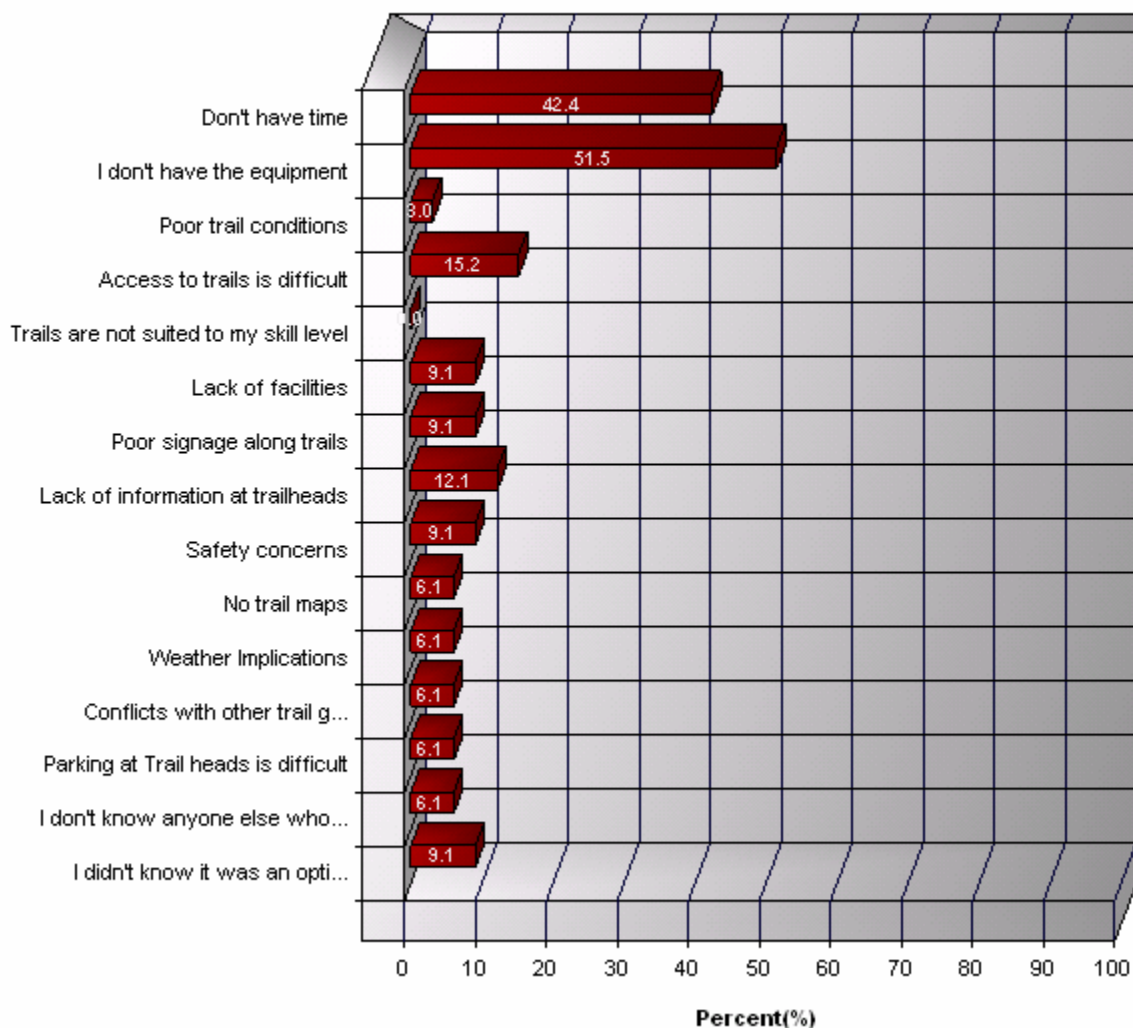


Multiple Response Question
(n = 5)

not described	Count(#)	Percent(%)
Other (Please specify)	5.0	100.0

Other running	Count(#)	Percent(%)
conflict with cars and road	1.0	20.0
not many groomed trails	1.0	20.0
NOTHING	1.0	20.0
perfect in Shady Rest	1.0	20.0
Running on concrete causes injury; often that is only option	1.0	20.0
TOTALS	5.0	100.0

4l. What prevents you from engaging in Snowmobile: on Trails more often?(Please choose up to three choices.)

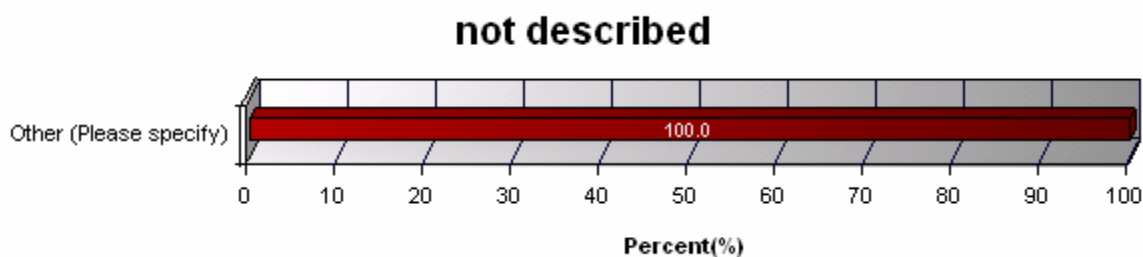


**Multiple Response Question
(n = 33)**

4l. What prevents you from engaging in Snowmobile: on Trails more often?(Please choose up to three choices.)		
	Count(#)	Percent(%)
Don't have time	14.0	42.4
I don't have the equipment	17.0	51.5
Poor trail conditions	1.0	3.0
Access to trails is difficult	5.0	15.2
Trails are not suited to my skill level	0.0	0.0
Lack of facilities	3.0	9.1
Poor signage along trails	3.0	9.1

Lack of information at trailheads	4.0	12.1
Safety concerns	3.0	9.1
No trail maps	2.0	6.1
Weather Implications	2.0	6.1
Conflicts with other trail groups (Which groups?)	2.0	6.1
Parking at Trail heads is difficult	2.0	6.1
I don't know anyone else who does it(no organized groups/events)	2.0	6.1
I didn't know it was an option in Mammoth	3.0	9.1

Which Users?	Count(#)	Percent(%)
People who don't want snowmobiles	1.0	50.0
skiers	1.0	50.0
TOTALS	2.0	100.0

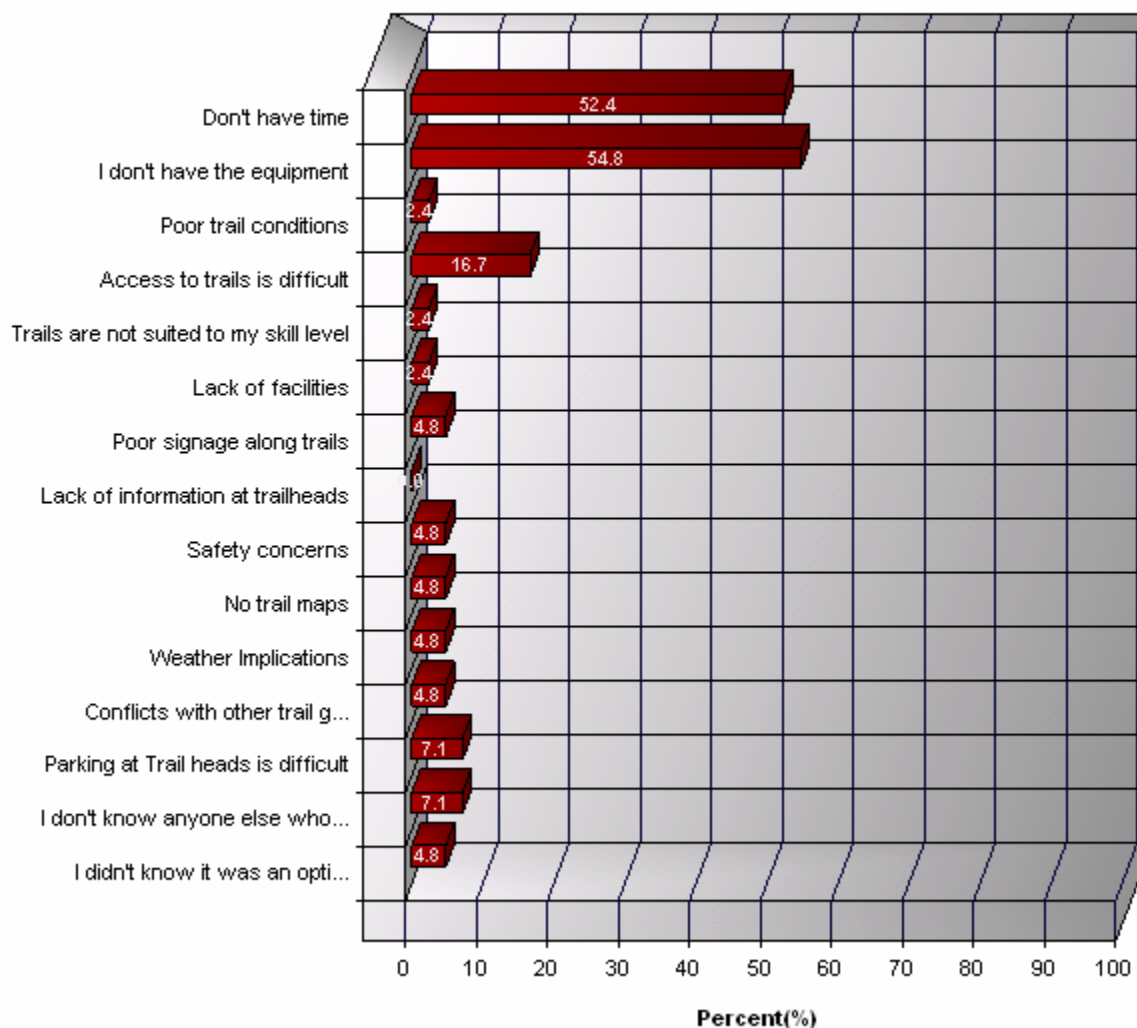


**Multiple Response Question
(n = 7)**

not described	Count(#)	Percent(%)
Other (Please specify)	7.0	100.0

Other snowmobile- on trails	Count(#)	Percent(%)
Employed as a Ski Host at Main Lodge.	2.0	25.0
cost	1.0	12.5
I don't live in Mammoth	1.0	12.5
need to groom more often	1.0	12.5
Not allowed to access trails via tunnel at Shady Rest and tr	1.0	12.5
too expensive	1.0	12.5
Trails not groomed in a timely manner.	1.0	12.5
TOTALS	8.0	100.0

4m. What prevents you from engaging in Snowmobile: in Open Areas more often?(Please choose up to three choices.)

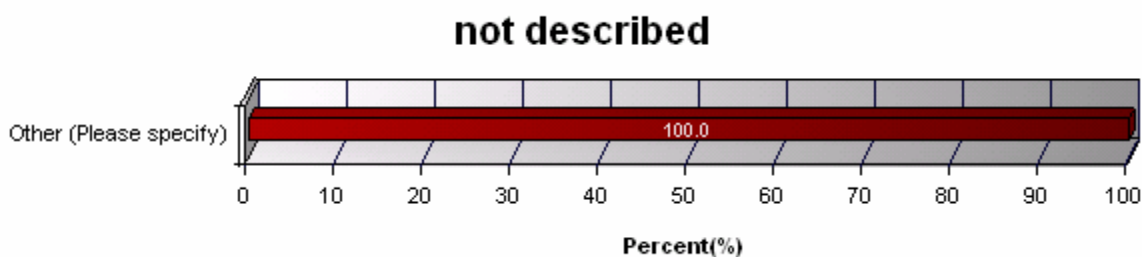


Multiple Response Question
(n = 42)

4m. What prevents you from engaging in Snowmobile: in Open Areas more often?(Please choose up to three choices.)	Count(#)	Percent(%)
Don't have time	22.0	52.4
I don't have the equipment	23.0	54.8
Poor trail conditions	1.0	2.4
Access to trails is difficult	7.0	16.7
Trails are not suited to my skill level	1.0	2.4
Lack of facilities	1.0	2.4
Poor signage along trails	2.0	4.8

Lack of information at trailheads	0.0	0.0
Safety concerns	2.0	4.8
No trail maps	2.0	4.8
Weather Implications	2.0	4.8
Conflicts with other trail groups (Which groups?)	2.0	4.8
Parking at Trail heads is difficult	3.0	7.1
I don't know anyone else who does it(no organized groups/events)	3.0	7.1
I didn't know it was an option in Mammoth	2.0	4.8

Which Users?	Count(#)	Percent(%)
People who don't want snowmobiles	1.0	50.0
Tree huggers	1.0	50.0
TOTALS	2.0	100.0

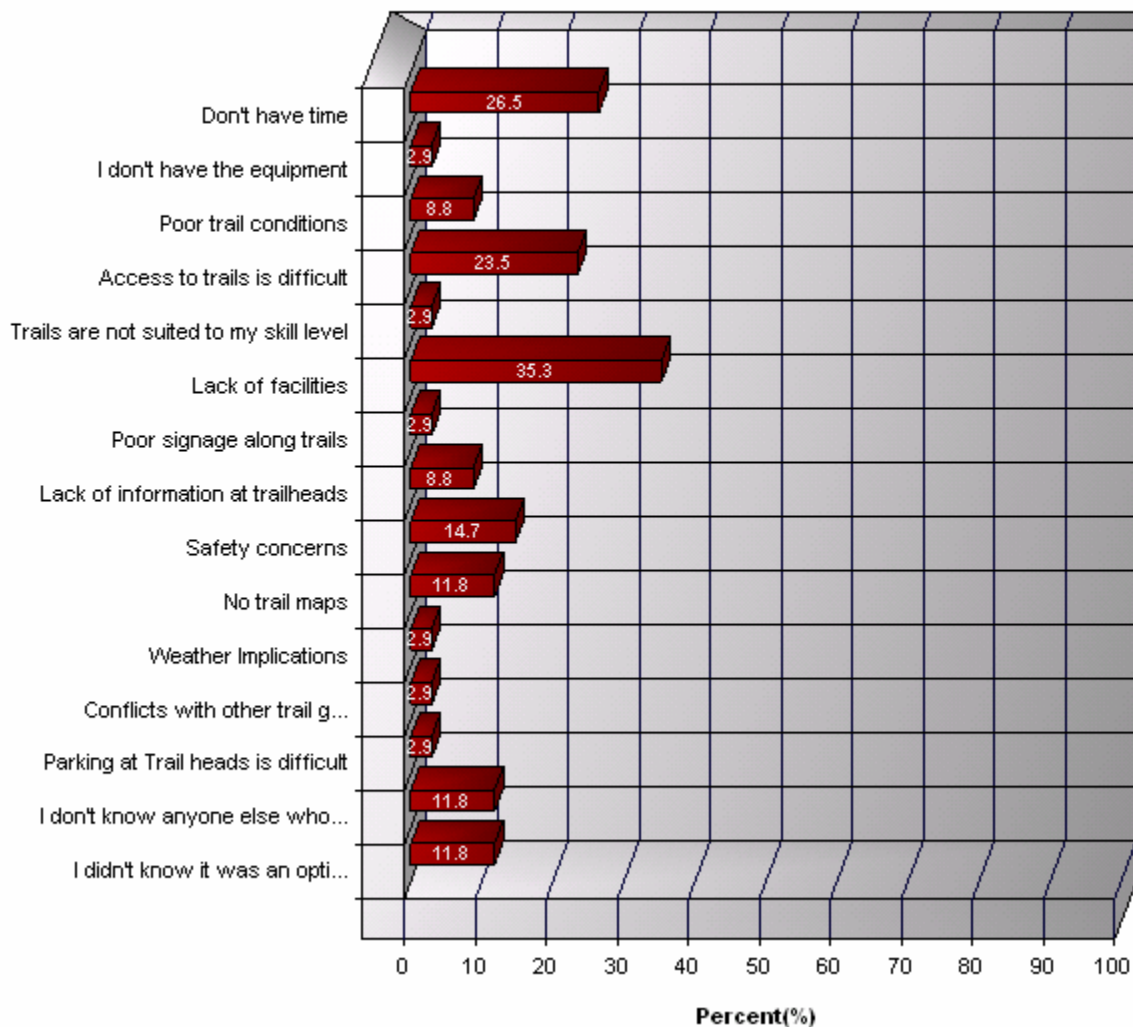


**Multiple Response Question
(n = 8)**

not described	Count(#)	Percent(%)
Other (Please specify)	8.0	100.0

Other snowmobile- in open areas	Count(#)	Percent(%)
cost	1.0	12.5
Employed as a Ski Host at Main Lodge.	1.0	12.5
Employed as a Ski Host at Mian Lodge	1.0	12.5
Expense	1.0	12.5
it is easier to ski on the ski resort	1.0	12.5
Parking lots are a mess	1.0	12.5
Pricing is often quite high	1.0	12.5
Trails are not marked from road to open areas.	1.0	12.5

4n. What prevents you from engaging in Snowplay (sledding, tubing, etc.) more often?(Please choose up to three choices.)

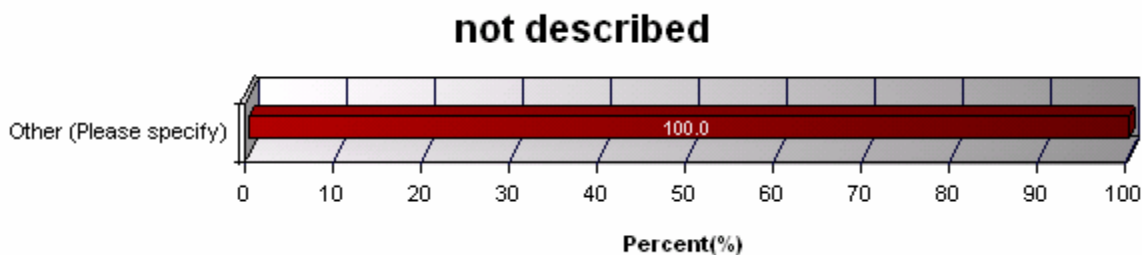


Multiple Response Question
(n = 34)

4n. What prevents you from engaging in Snowplay (sledding, tubing, etc.) more often?(Please choose up to three choices.)		
	Count(#)	Percent(%)
Don't have time	9.0	26.5
I don't have the equipment	1.0	2.9
Poor trail conditions	3.0	8.8
Access to trails is difficult	8.0	23.5
Trails are not suited to my skill level	1.0	2.9
Lack of facilities	12.0	35.3

Poor signage along trails	1.0	2.9
Lack of information at trailheads	3.0	8.8
Safety concerns	5.0	14.7
No trail maps	4.0	11.8
Weather Implications	1.0	2.9
Conflicts with other trail groups (Which groups?)	1.0	2.9
Parking at Trail heads is difficult	1.0	2.9
I don't know anyone else who does it(no organized groups/events)	4.0	11.8
I didn't know it was an option in Mammoth	4.0	11.8

Which Users?	Count(#)	Percent(%)
snowmobilers pose danger to grand children sledding	1.0	100.0
TOTALS	1.0	100.0



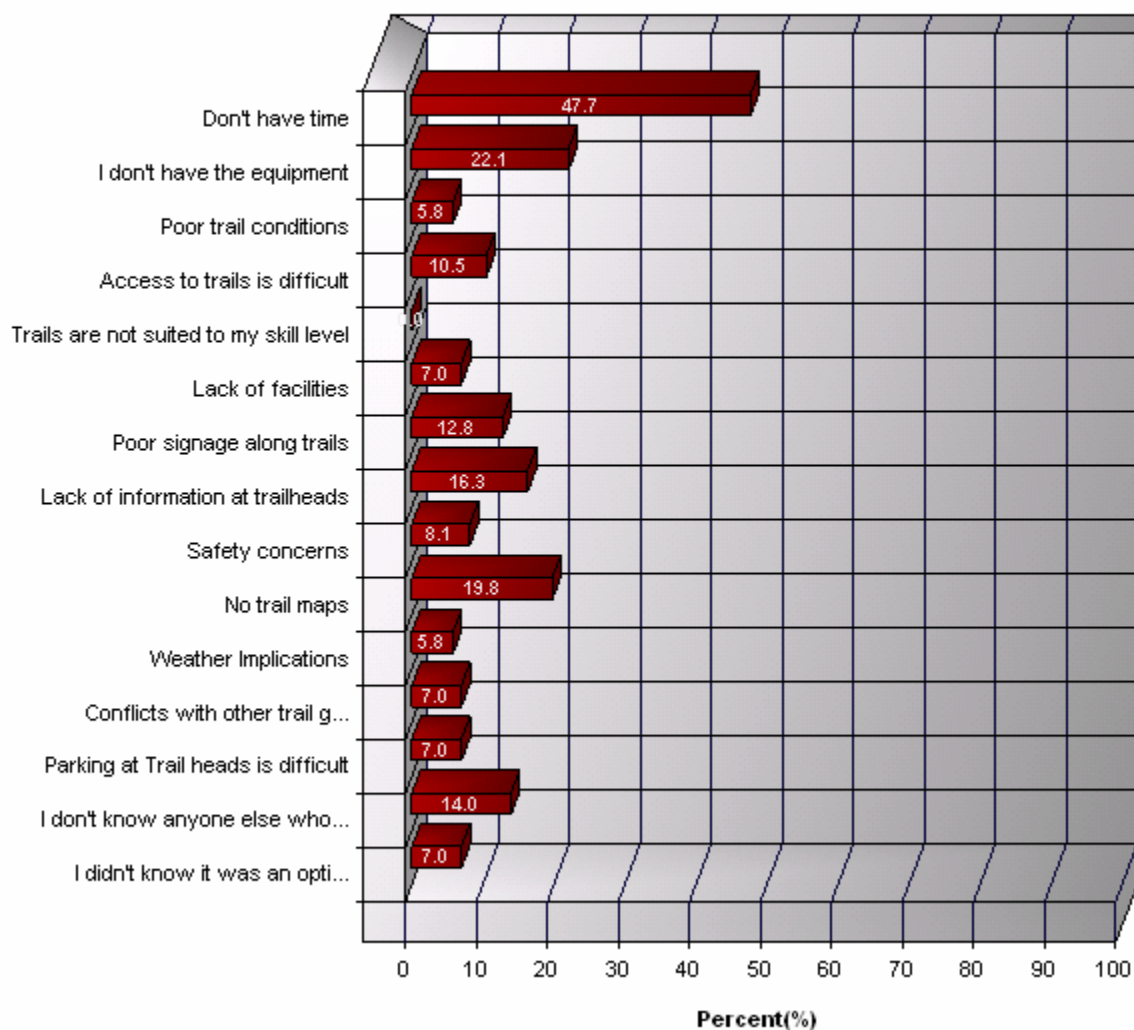
**Multiple Response Question
(n = 10)**

not described	Count(#)	Percent(%)
Other (Please specify)	10.0	100.0

Other snow play	Count(#)	Percent(%)
don't know where the good / safe hills are	1.0	10.0
Limited visits from Grandchildren	1.0	10.0
Limited visits from Grandchildren.	1.0	10.0
location	1.0	10.0
not enough locations close to Town	1.0	10.0
require snowmobilers to use only back country away from town	1.0	10.0
still looking for a good/safe place to sled	1.0	10.0
usually skiing, lack of free areas with parking	1.0	10.0

We need free areas with parking	1.0	10.0
Where are the snow play areas?	1.0	10.0
TOTALS	10.0	100.0

4o. What prevents you from engaging in Snowshoeing more often?(Please choose up to three choices.)

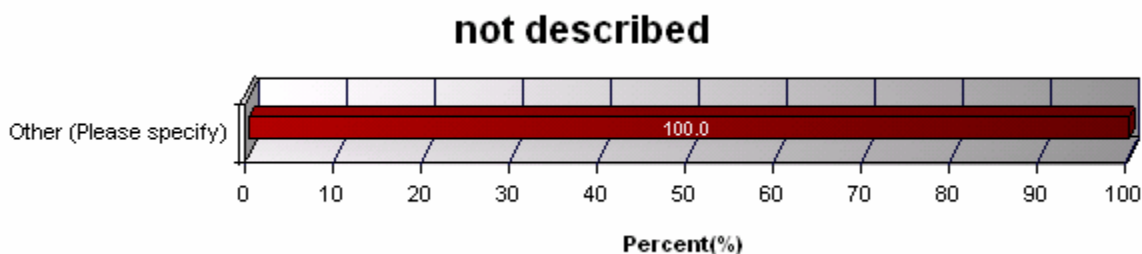


**Multiple Response Question
(n = 86)**

4o. What prevents you from engaging in Snowshoeing more often?(Please choose up to three choices.)	Count(#)	Percent(%)
Don't have time	41.0	47.7
I don't have the equipment	19.0	22.1
Poor trail conditions	5.0	5.8
Access to trails is difficult	9.0	10.5

Trails are not suited to my skill level	0.0	0.0
Lack of facilities	6.0	7.0
Poor signage along trails	11.0	12.8
Lack of information at trailheads	14.0	16.3
Safety concerns	7.0	8.1
No trail maps	17.0	19.8
Weather Implications	5.0	5.8
Conflicts with other trail groups (Which groups?)	6.0	7.0
Parking at Trail heads is difficult	6.0	7.0
I don't know anyone else who does it(no organized groups/events)	12.0	14.0
I didn't know it was an option in Mammoth	6.0	7.0

Which Users?	Count(#)	Percent(%)
snowmobiles	2.0	33.3
Dogs	1.0	16.7
lack of high country public access roads (Lake Mary area)	1.0	16.7
peace and quiet of sport is disturbed by snowmobilers	1.0	16.7
snowmobilers	1.0	16.7
TOTALS	6.0	100.0



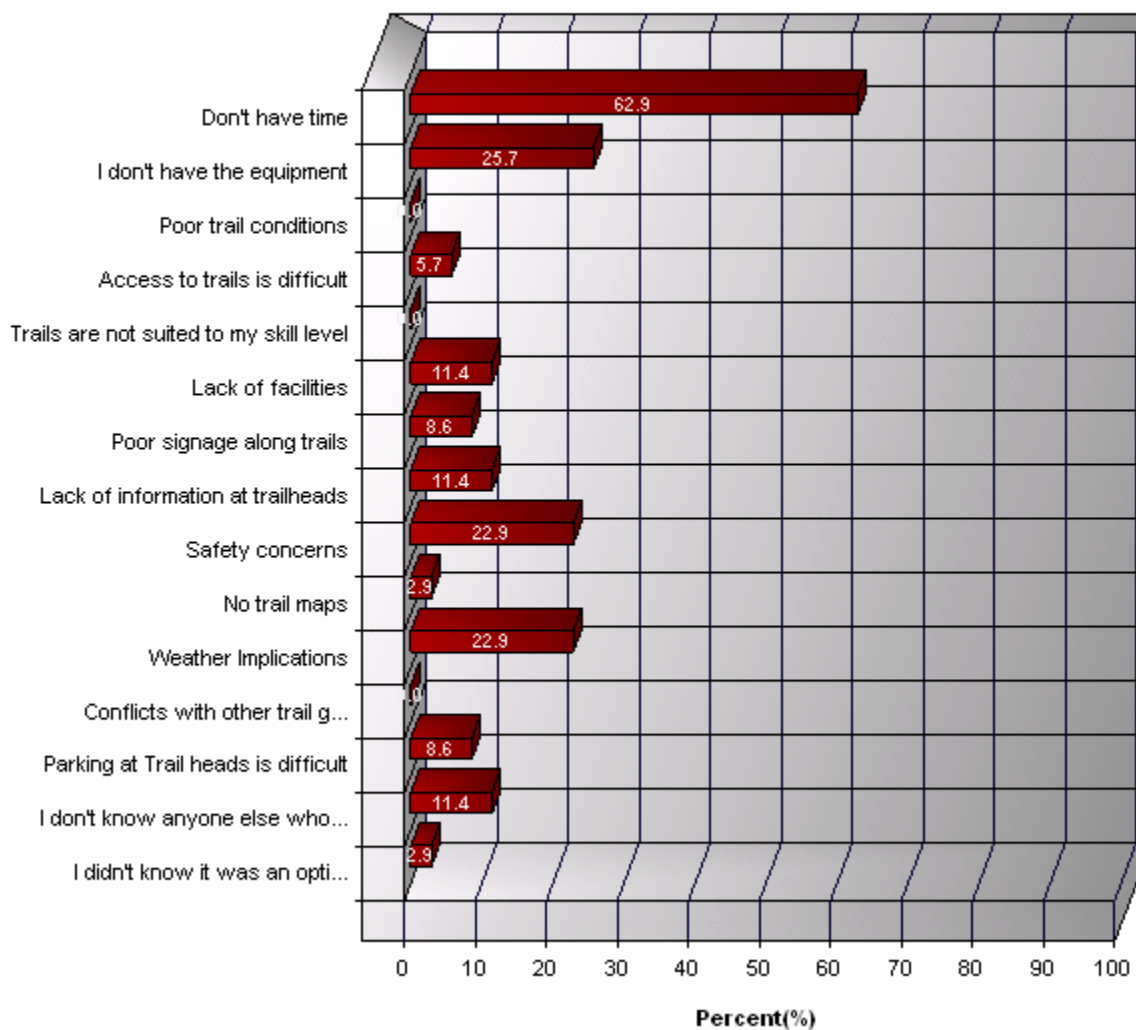
**Multiple Response Question
(n = 11)**

not described	Count(#)	Percent(%)
Other (Please specify)	11.0	100.0

Othersnowshoeing	Count(#)	Percent(%)
2 times a week by geothermal plant, but, that's not Mammoth.	1.0	8.3
depends on the snow conditions	1.0	8.3

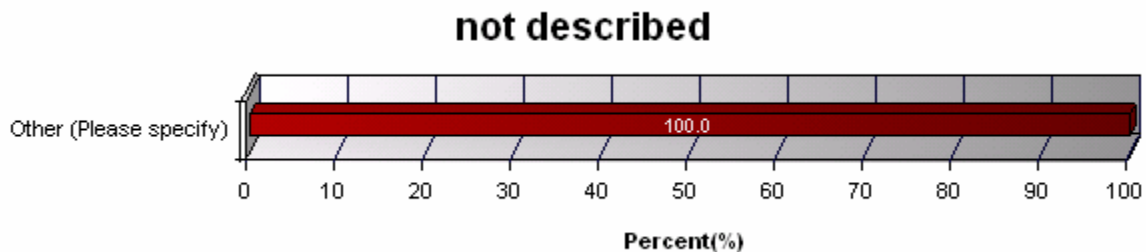
dirty air from snowmobile exhaust	1.0	8.3
frequency of visits	1.0	8.3
I don't live in Mammoth	1.0	8.3
I hate sharing the forests with snowmobiles	1.0	8.3
Live far away	1.0	8.3
no problem snowshoeing	1.0	8.3
prefer to downhill ski	1.0	8.3
snowshoeing needs to be done in quiet and away from danger	1.0	8.3
want to take the dogs,not many places	1.0	8.3
Worry about animals when alone	1.0	8.3
TOTALS	12.0	100.0

4p. What prevents you from engaging in Winter Camping more often?(Please choose up to three choices.)



Multiple Response Question
(n = 35)

4p. What prevents you from engaging in Winter Camping more often?(Please choose up to three choices.)	Count(#)	Percent(%)
Don't have time	22.0	62.9
I don't have the equipment	9.0	25.7
Poor trail conditions	0.0	0.0
Access to trails is difficult	2.0	5.7
Trails are not suited to my skill level	0.0	0.0
Lack of facilities	4.0	11.4
Poor signage along trails	3.0	8.6
Lack of information at trailheads	4.0	11.4
Safety concerns	8.0	22.9
No trail maps	1.0	2.9
Weather Implications	8.0	22.9
Conflicts with other trail groups (Which groups?)	0.0	0.0
Parking at Trail heads is difficult	3.0	8.6
I don't know anyone else who does it(no organized groups/events)	4.0	11.4
I didn't know it was an option in Mammoth	1.0	2.9



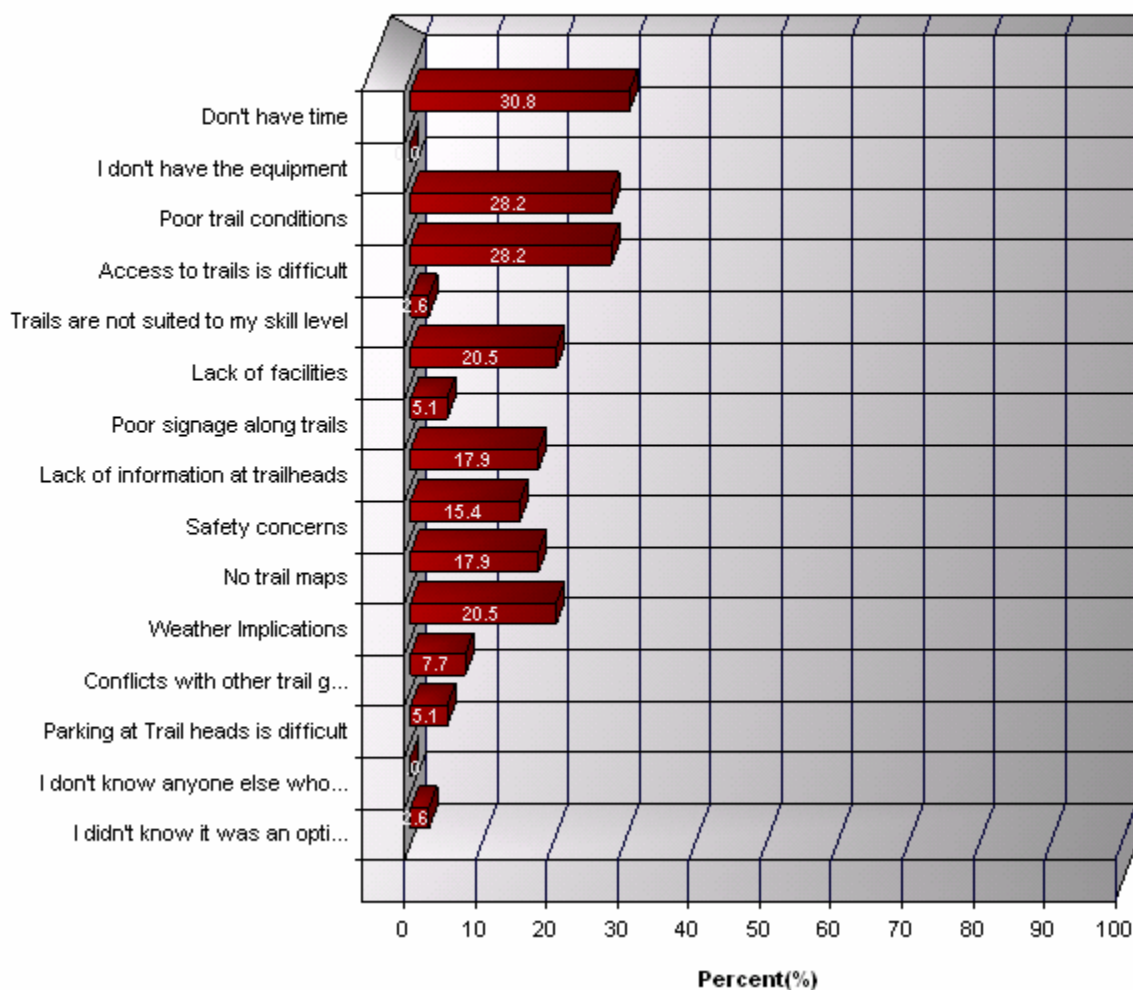
Multiple Response Question
(n = 4)

not described	Count(#)	Percent(%)
Other (Please specify)	4.0	100.0

Other winter camping	Count(#)	Percent(%)
2 young children	1.0	25.0
Again, a lack of snow last year	1.0	25.0

Concern about vehicle safety when left overnight	1.0	25.0
Its a huge commitment in planning	1.0	25.0
TOTALS	4.0	100.0

4q. What prevents you from engaging in Winter Walking (recreational/not dog walking) more often?(Please choose up to three choices.)

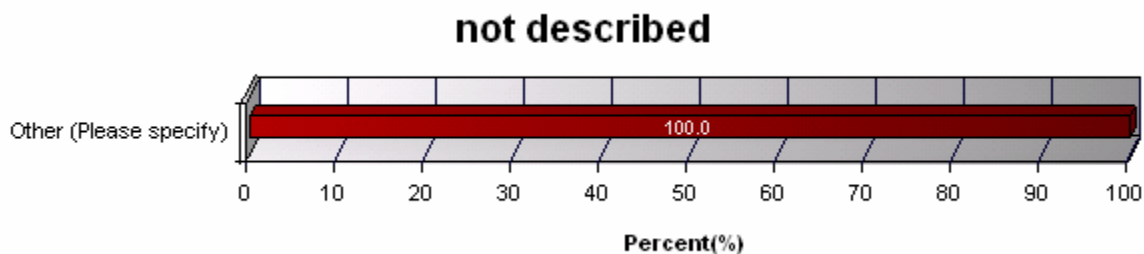


**Multiple Response Question
(n = 39)**

4q. What prevents you from engaging in Winter Walking (recreational/not dog walking) more often?(Please choose up to three choices.)		
	Count(#)	Percent(%)
Don't have time	12.0	30.8
I don't have the equipment	0.0	0.0
Poor trail conditions	11.0	28.2

Access to trails is difficult	11.0	28.2
Trails are not suited to my skill level	1.0	2.6
Lack of facilities	8.0	20.5
Poor signage along trails	2.0	5.1
Lack of information at trailheads	7.0	17.9
Safety concerns	6.0	15.4
No trail maps	7.0	17.9
Weather Implications	8.0	20.5
Conflicts with other trail groups (Which groups?)	3.0	7.7
Parking at Trail heads is difficult	2.0	5.1
I don't know anyone else who does it(no organized groups/events)	0.0	0.0
I didn't know it was an option in Mammoth	1.0	2.6

Which Users?	Count(#)	Percent(%)
dog walkers	1.0	33.3
Nordic Skiers - Snowmobiles	1.0	33.3
snowmobilers	1.0	33.3
TOTALS	3.0	100.0



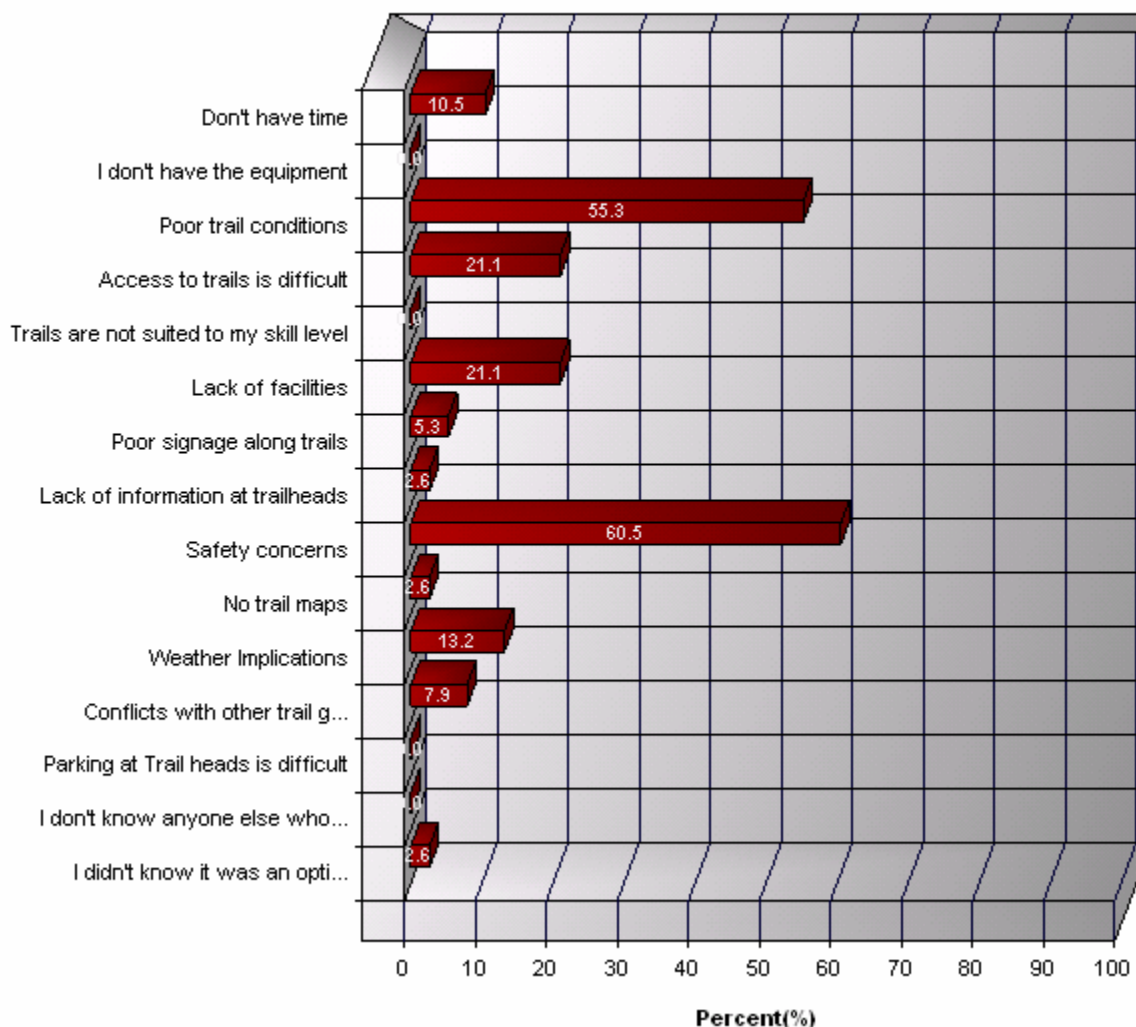
**Multiple Response Question
(n = 6)**

not described	Count(#)	Percent(%)
Other (Please specify)	6.0	100.0

Other winter walking-rec/not dog walking	Count(#)	Percent(%)
cant find them!	1.0	16.7
Don't know of any winter walking trails	1.0	16.7
just don't do it	1.0	16.7

need trail along Lake Mary Road.	1.0	16.7
requires peaceful surroundings	1.0	16.7
sidewalk situation is extremely poor.	1.0	16.7
TOTALS	6.0	100.0

4r. What prevents you from engaging in Winter Walking (work/errands) more often?(Please choose up to three choices.)

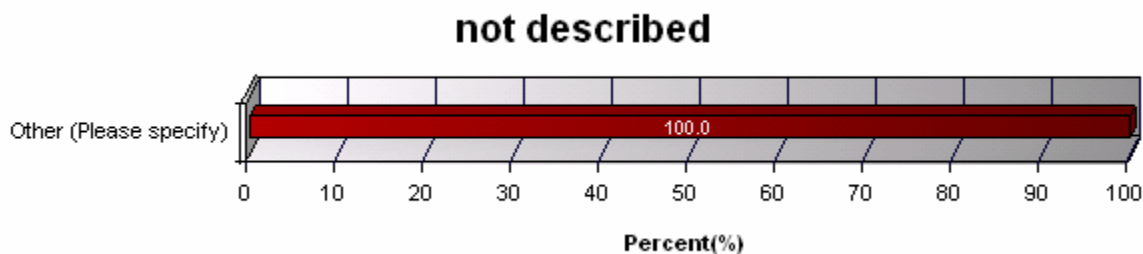


**Multiple Response Question
(n = 38)**

4r. What prevents you from engaging in Winter Walking (work/errands) more often?(Please choose up to three choices.)	Count(#)	Percent(%)
Don't have time	4.0	10.5
I don't have the equipment	0.0	0.0
Poor trail conditions	21.0	55.3

Access to trails is difficult	8.0	21.1
Trails are not suited to my skill level	0.0	0.0
Lack of facilities	8.0	21.1
Poor signage along trails	2.0	5.3
Lack of information at trailheads	1.0	2.6
Safety concerns	23.0	60.5
No trail maps	1.0	2.6
Weather Implications	5.0	13.2
Conflicts with other trail groups (Which groups?)	3.0	7.9
Parking at Trail heads is difficult	0.0	0.0
I don't know anyone else who does it(no organized groups/events)	0.0	0.0
I didn't know it was an option in Mammoth	1.0	2.6

Which Users?	Count(#)	Percent(%)
competing with cars on roads	1.0	33.3
motorized traffic	1.0	33.3
snowmobilers	1.0	33.3
TOTALS	3.0	100.0



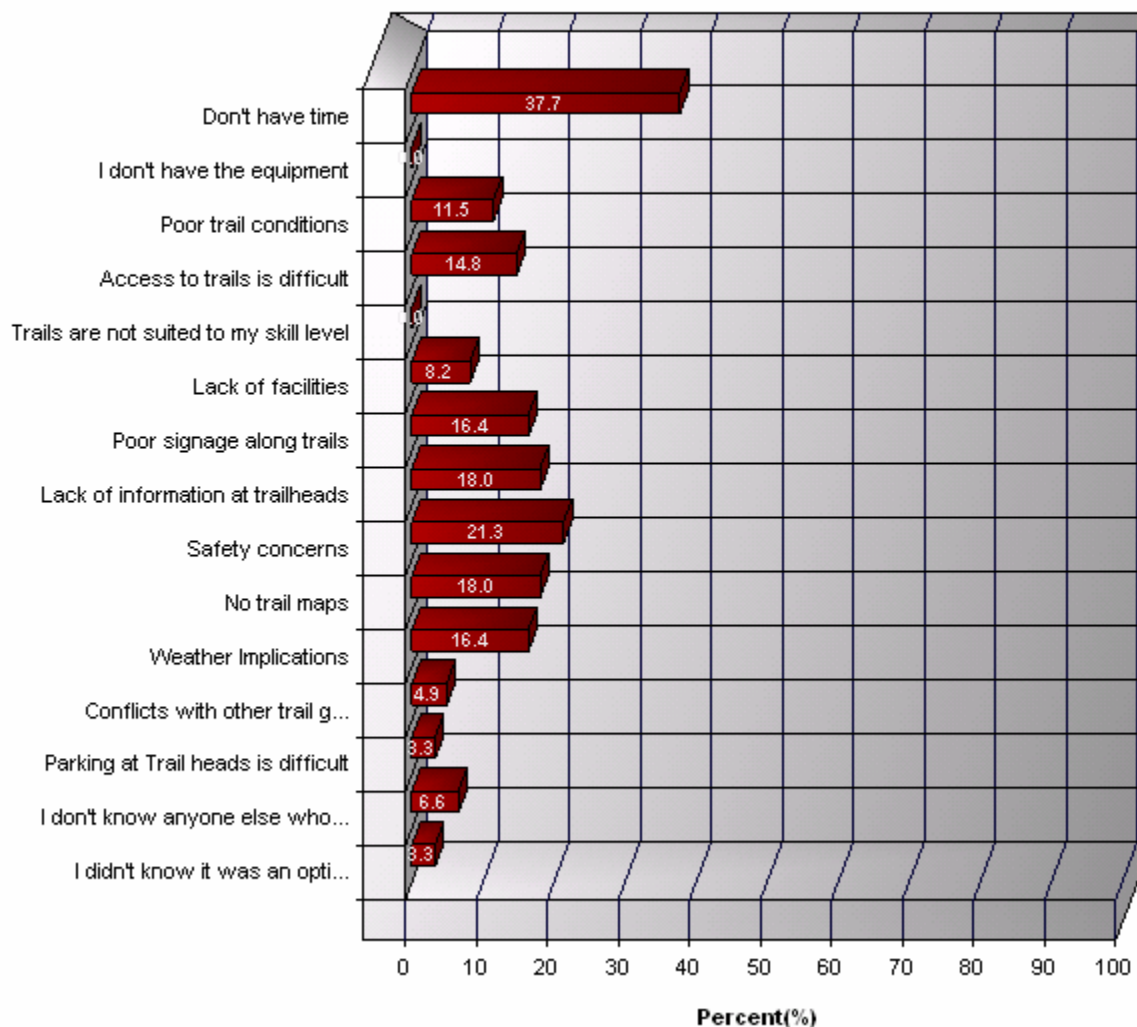
**Multiple Response Question
(n = 9)**

not described	Count(#)	Percent(%)
Other (Please specify)	9.0	100.0

Other winter walking-work errands	Count(#)	Percent(%)
dangerous due cars going well over speed limits	1.0	11.1
Don't know of any winter walking trails other than roads	1.0	11.1
don't like getting run off the trails by snowmobilers	1.0	11.1

icy road conditions	1.0	11.1
lack of cleared sidewalks	1.0	11.1
Need trail/sidewalk along Lake Mary Rd.	1.0	11.1
Sidewalks are not cleared of snow	1.0	11.1
sidewalks not plowed or not constructed	1.0	11.1
walking down main st is terrifying bc of traffic	1.0	11.1
TOTALS	9.0	100.0

4s. What prevents you from engaging in Winter Walking (Day Hikes) more often?(Please choose up to three choices.)

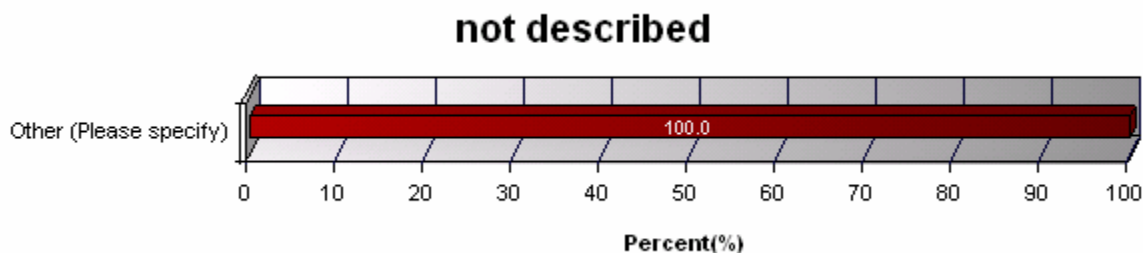


**Multiple Response Question
(n = 61)**

4s. What prevents you from engaging in Winter Walking (Day Hikes) more often?(Please choose up to three choices.)		
	Count(#)	Percent(%)

Don't have time	23.0	37.7
I don't have the equipment	0.0	0.0
Poor trail conditions	7.0	11.5
Access to trails is difficult	9.0	14.8
Trails are not suited to my skill level	0.0	0.0
Lack of facilities	5.0	8.2
Poor signage along trails	10.0	16.4
Lack of information at trailheads	11.0	18.0
Safety concerns	13.0	21.3
No trail maps	11.0	18.0
Weather Implications	10.0	16.4
Conflicts with other trail groups (Which groups?)	3.0	4.9
Parking at Trail heads is difficult	2.0	3.3
I don't know anyone else who does it(no organized groups/events)	4.0	6.6
I didn't know it was an option in Mammoth	2.0	3.3

Which Users?	Count(#)	Percent(%)
snowmobiles	2.0	66.7
snowmobilers and snow boarders conflict with my hiking peace	1.0	33.3
TOTALS	3.0	100.0



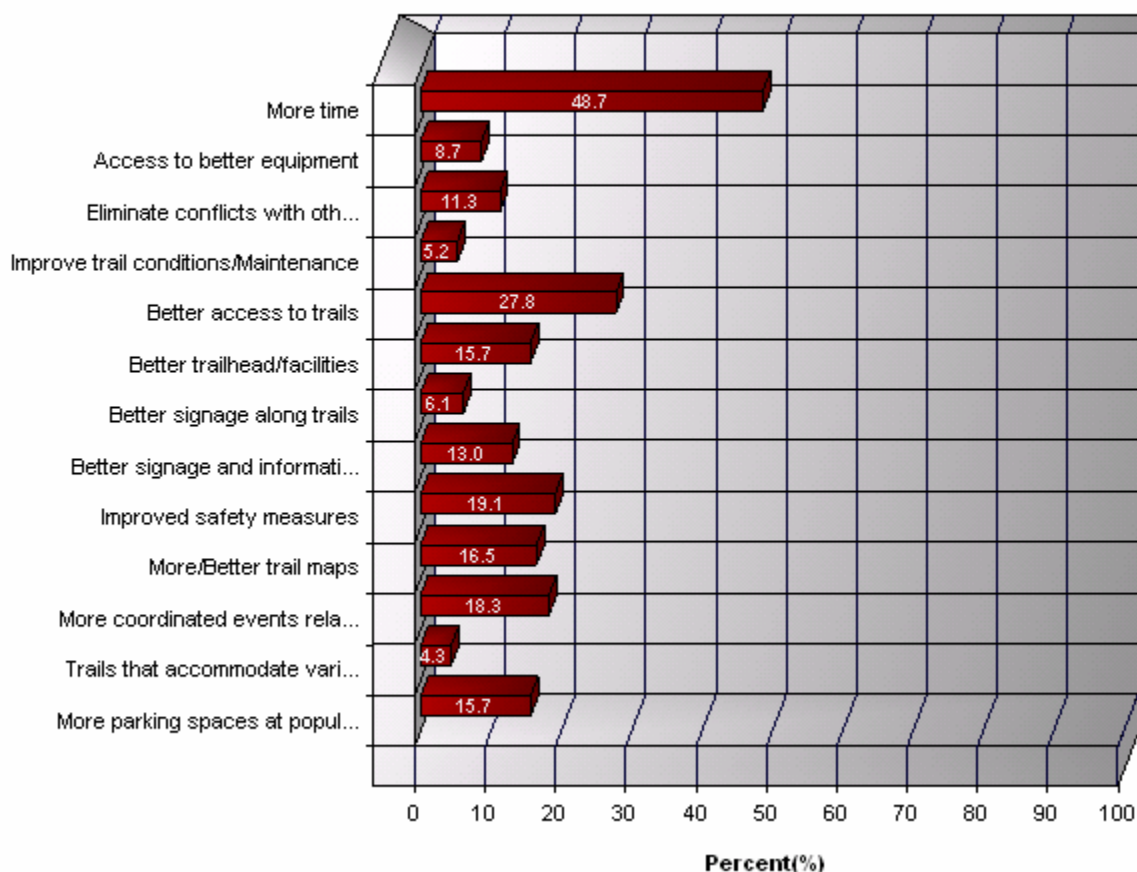
**Multiple Response Question
(n = 9)**

not described	Count(#)	Percent(%)
Other (Please specify)	9.0	100.0

Other winter hiking-day hikes	Count(#)	Percent(%)
daughter broke arm last season, so had to stop coming up	1.0	11.1

Don't know where to get info	1.0	11.1
for me, this is the same as dogwalking or snowshoeing	1.0	11.1
I do not make the time	1.0	11.1
I don't live in Mammoth	1.0	11.1
live far away	1.0	11.1
Need to walk along Lake Mary Rd.	1.0	11.1
Not sure where you can go winter hiking	1.0	11.1
we need places for quiet and safety	1.0	11.1
TOTALS	9.0	100.0

5a. How could your experience with Backcountry Ski/Snowboard be improved?(Please choose up to three choices.)



**Multiple Response Question
(n = 115)**

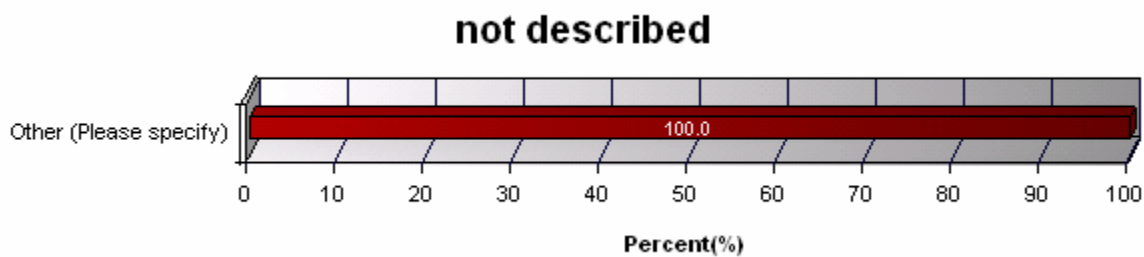
5a. How could your experience with Backcountry Ski/Snowboard be improved?(Please choose up to three choices.)		
	Count(#)	Percent(%)
More time	56.0	48.7

Access to better equipment	10.0	8.7
Eliminate conflicts with other trail users. (Which Users?)	13.0	11.3
Improve trail conditions/Maintenance	6.0	5.2
Better access to trails	32.0	27.8
Better trailhead/facilities	18.0	15.7
Better signage along trails	7.0	6.1
Better signage and information at trailheads	15.0	13.0
Improved safety measures	22.0	19.1
More/Better trail maps	19.0	16.5
More coordinated events related to this activity	21.0	18.3
Trails that accommodate various skill levels	5.0	4.3
More parking spaces at popular trail head	18.0	15.7

Which users	Count(#)	Percent(%)
snowmobiles	4.0	30.8
snowmobilers	3.0	23.1
homeowners along Sherwins	1.0	7.7
separate snowmobiles	1.0	7.7
Snowmobilers.	1.0	7.7
snowmobiles!! stinky!!!	1.0	7.7
snowmobilies	1.0	7.7
too many dogs in the backcountry	1.0	7.7
TOTALS	13.0	100.0

Other reasons improve backcountry ski/snowboard Access participation	Count(#)	Percent(%)
Better skiing ability	1.0	6.3
establish reasonable access and parking areas	1.0	6.3
Get younger	1.0	6.3
good backcountry snow safety reports	1.0	6.3
If I lived closer to Mammoth	1.0	6.3
if I would live in Mammoth	1.0	6.3
Information made available	1.0	6.3
it's awesome here in the Sierras	1.0	6.3
keep funding/improving avalanche info on internet	1.0	6.3
knowing how and where	1.0	6.3

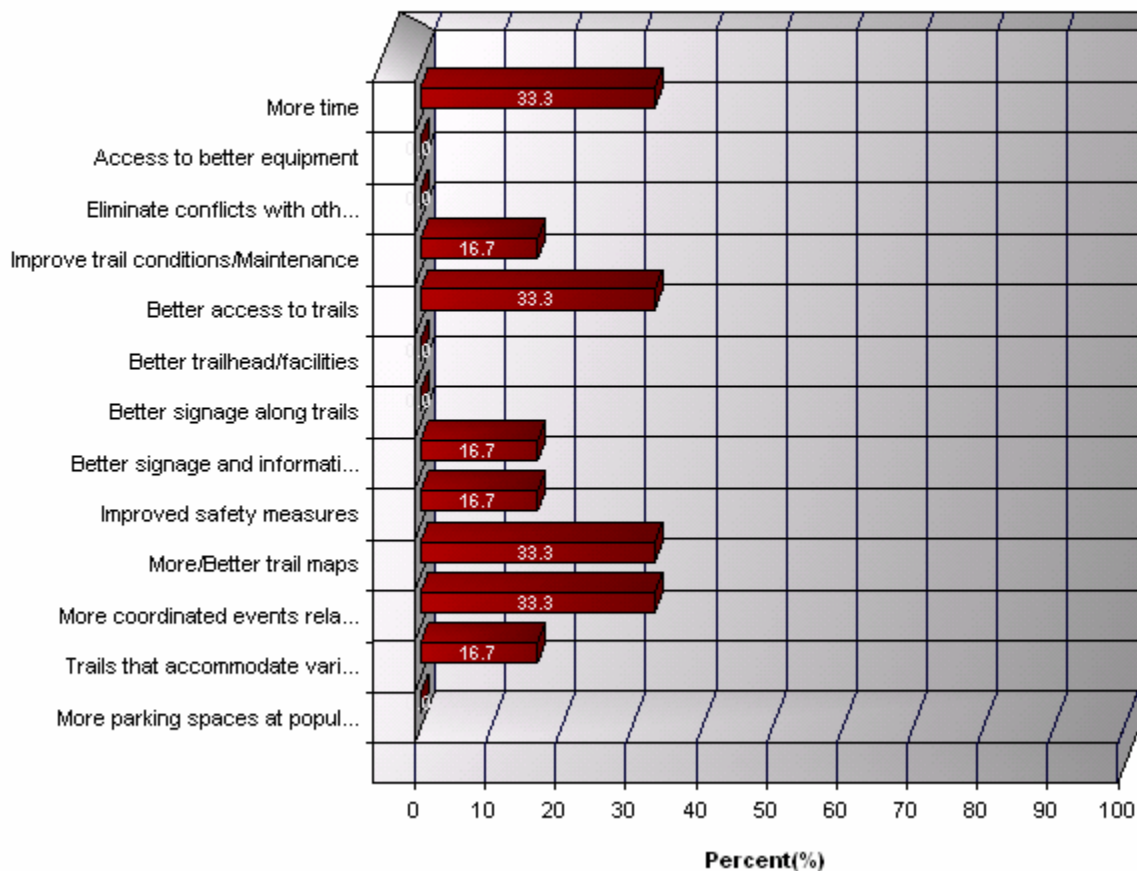
More integration with existing facilities like MMSA	1.0	6.3
Offer more avalanche safety courses	1.0	6.3
parking at bottom of the Sherwins	1.0	6.3
skiing is terrific	1.0	6.3
Someone to do it with	1.0	6.3
Take avalanche class	1.0	6.3
TOTALS	16.0	100.0



**Multiple Response Question
(n = 15)**

not described	Count(#)	Percent(%)
Other (Please specify)	15.0	100.0

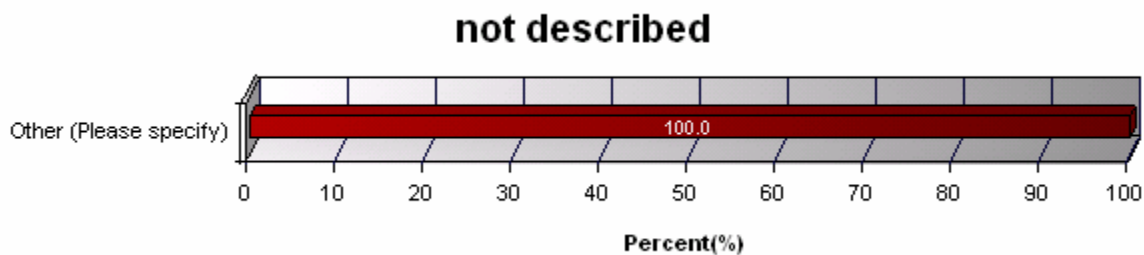
5b. How could your experience with Disabled Recreation Access be improved?(Please choose up to three choices.)



**Multiple Response Question
(n = 6)**

5b. How could your experience with Disabled Recreation Access be improved?(Please choose up to three choices.)	Count(#)	Percent(%)
More time	2.0	33.3
Access to better equipment	0.0	0.0
Eliminate conflicts with other trail users. (Which Users?)	0.0	0.0
Improve trail conditions/Maintenance	1.0	16.7
Better access to trails	2.0	33.3
Better trailhead/facilities	0.0	0.0
Better signage along trails	0.0	0.0
Better signage and information at trailheads	1.0	16.7
Improved safety measures	1.0	16.7
More/Better trail maps	2.0	33.3

More coordinated events related to this activity	2.0	33.3
Trails that accommodate various skill levels	1.0	16.7
More parking spaces at popular trail head	0.0	0.0

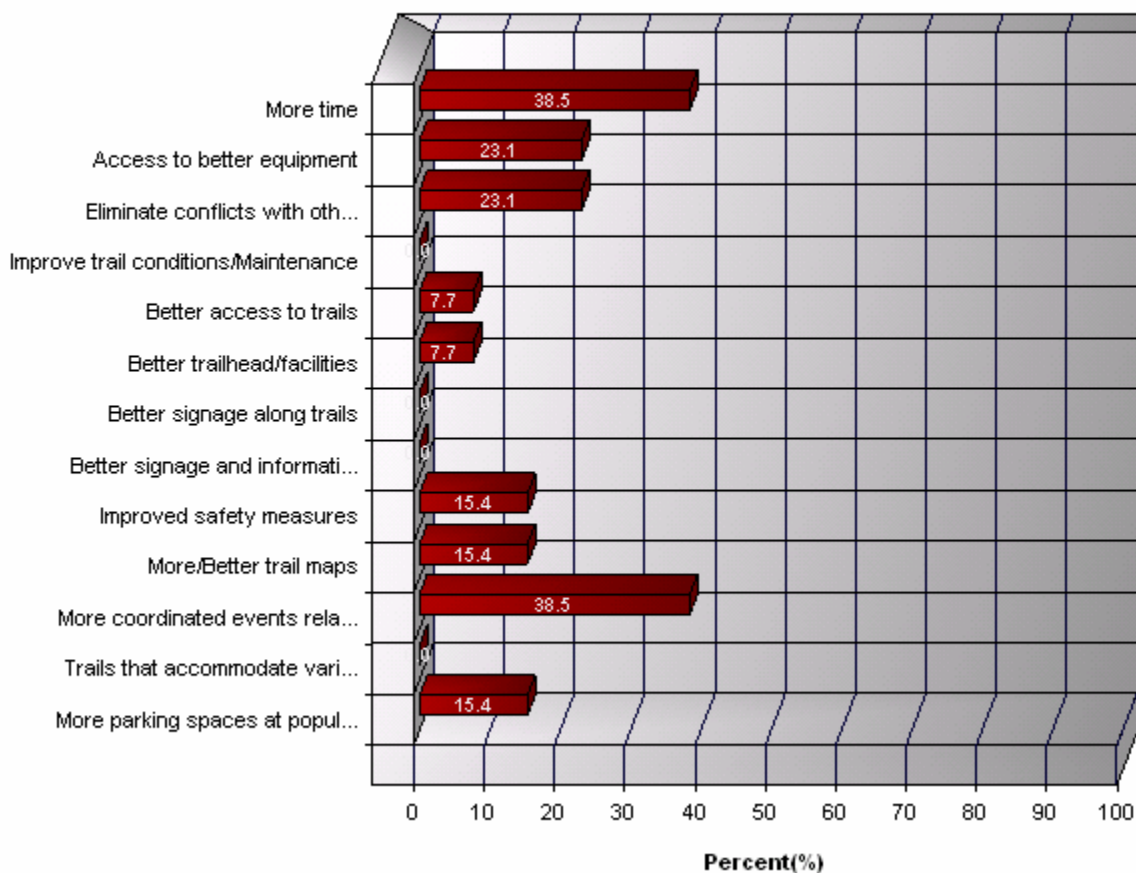


Multiple Response Question
(n = 1)

not described	Count(#)	Percent(%)
Other (Please specify)	1.0	100.0

Other reasons improve Disabled Recreation Access participation	Count(#)	Percent(%)
Allow All, i.e. walkers, canes, crutches, wheel chairs, blind	1.0	100.0
TOTALS	1.0	100.0

5c. How could your experience with Dog Sledding be improved?(Please choose up to three choices.)

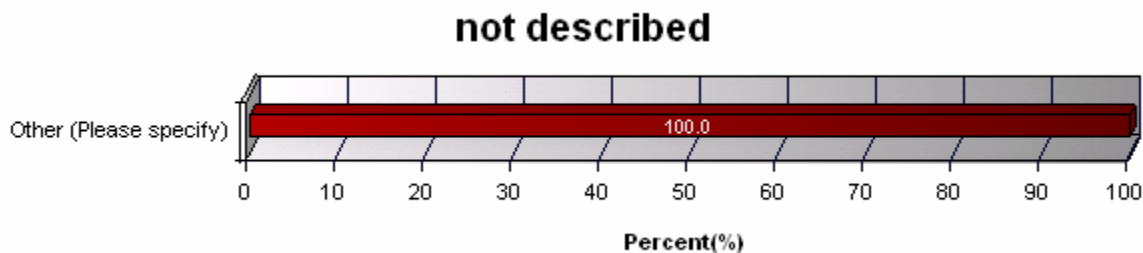


**Multiple Response Question
(n = 13)**

5c. How could your experience with Dog Sledding be improved?(Please choose up to three choices.)	Count(#)	Percent(%)
More time	5.0	38.5
Access to better equipment	3.0	23.1
Eliminate conflicts with other trail users. (Which Users?)	3.0	23.1
Improve trail conditions/Maintenance	0.0	0.0
Better access to trails	1.0	7.7
Better trailhead/facilities	1.0	7.7
Better signage along trails	0.0	0.0
Better signage and information at trailheads	0.0	0.0
Improved safety measures	2.0	15.4
More/Better trail maps	2.0	15.4

More coordinated events related to this activity	5.0	38.5
Trails that accommodate various skill levels	0.0	0.0
More parking spaces at popular trail head	2.0	15.4

Which users	Count(#)	Percent(%)
Dogs off leash and other Nordic Skiers that do not have dogs	1.0	33.3
ignorant people that dont understand working dogs	1.0	33.3
snowmobiles	1.0	33.3
TOTALS	3.0	100.0

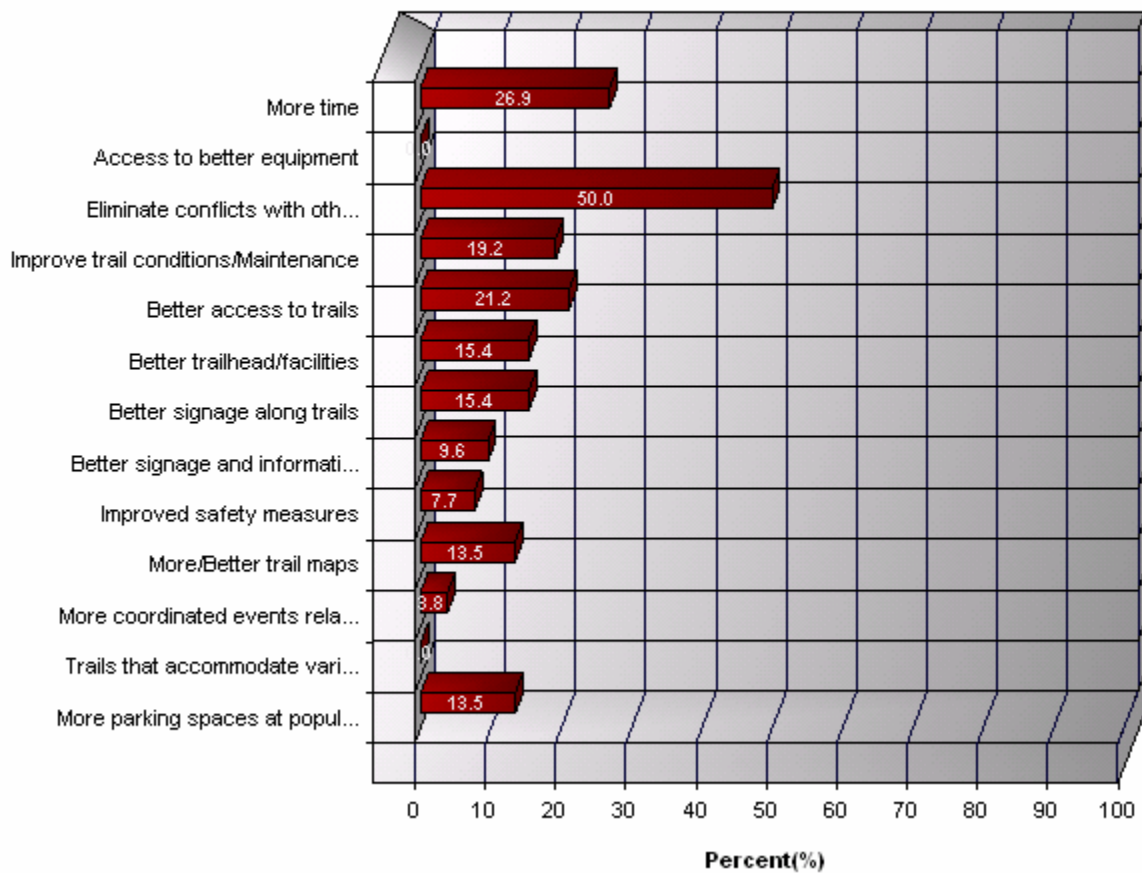


Multiple Response Question
(n = 6)

not described	Count(#)	Percent(%)
Other (Please specify)	6.0	100.0

Other reasons improveDog Sledding participation	Count(#)	Percent(%)
Better access to dogsled operators	1.0	16.7
don't have the dogs or the equipment	1.0	16.7
have option of driving team	1.0	16.7
more info	1.0	16.7
Reduce cost	1.0	16.7
Specify Ski Jouring trails	1.0	16.7
TOTALS	6.0	100.0

5d. How could your experience with Dog Walking be improved?(Please choose up to three choices.)

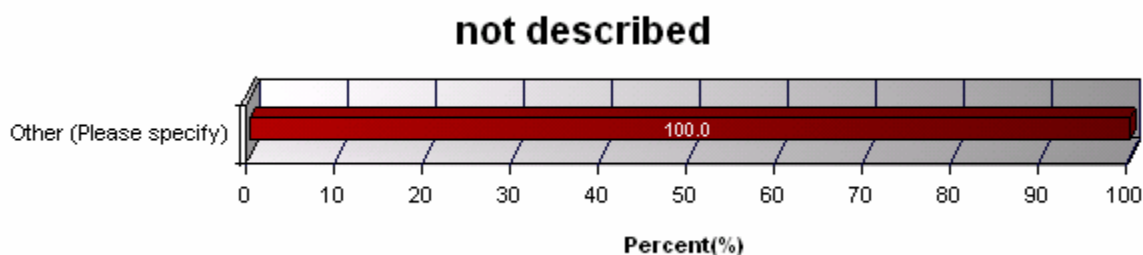


**Multiple Response Question
(n = 52)**

5d. How could your experience with Dog Walking be improved?(Please choose up to three choices.)	Count(#)	Percent(%)
More time	14.0	26.9
Access to better equipment	0.0	0.0
Eliminate conflicts with other trail users. (Which Users?)	26.0	50.0
Improve trail conditions/Maintenance	10.0	19.2
Better access to trails	11.0	21.2
Better trailhead/facilities	8.0	15.4
Better signage along trails	8.0	15.4
Better signage and information at trailheads	5.0	9.6
Improved safety measures	4.0	7.7
More/Better trail maps	7.0	13.5

More coordinated events related to this activity	2.0	3.8
Trails that accommodate various skill levels	0.0	0.0
More parking spaces at popular trail head	7.0	13.5

Which users	Count(#)	Percent(%)
snowmobiles	5.0	22.7
snowmobilers	3.0	13.6
snow mobiles	2.0	9.1
Dogs off leash	1.0	4.5
KEEP YOUR DOGS ON A LEASH OR UNDER CONTROL	1.0	4.5
motorized users	1.0	4.5
Owners with aggressive dogs & POOP	1.0	4.5
People who are not always "dog" friendly	1.0	4.5
people with dogs off-leash	1.0	4.5
snow mobilers	1.0	4.5
snowmobile, people without dogs	1.0	4.5
snowmobilers!!! stinky and dangerous to dogs	1.0	4.5
snowmobilers, leash law	1.0	4.5
snowmobilers, paraskiers, snowboarders	1.0	4.5
x-country skiers,snowmobilers	1.0	4.5
TOTALS	22.0	100.0



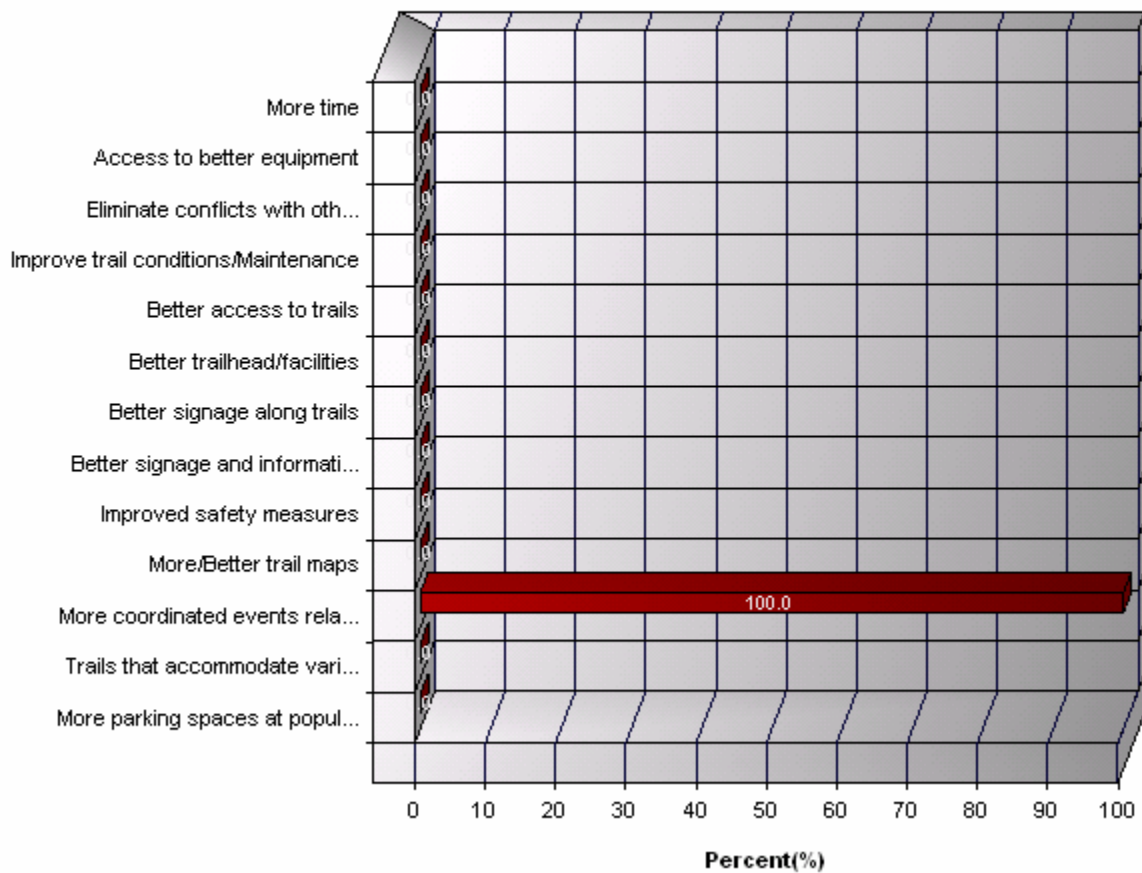
**Multiple Response Question
(n = 20)**

not described	Count(#)	Percent(%)
Other (Please specify)	20.0	100.0

Other reasons improve Dog Walking participation	Count(#)	Percent(%)
---	----------	------------

a designated area/place	1.0	5.0
clear walking path parrell Mmth Creek & towards the vista	1.0	5.0
dog walkers/skiers utilize the trails most but get less say	1.0	5.0
eliminate snowmobilers from shady rest	1.0	5.0
I like to go places where there are less people and dogs.	1.0	5.0
if poop bags were always available at trailhead	1.0	5.0
less leash restrictions	1.0	5.0
more and better maintained sidewalks	1.0	5.0
more areas available in winter	1.0	5.0
more dog poop bins/ signage	1.0	5.0
more options	1.0	5.0
more poo bag stations	1.0	5.0
Nothing- It is good now	1.0	5.0
Own a dog (soon)	1.0	5.0
Perfect in Shady Rest	1.0	5.0
Safe place dogs can be off leash	1.0	5.0
sidewalks	1.0	5.0
there needs to be deignated areas where dogs can run free	1.0	5.0
we need more areas for off leash dog exercise in winter	1.0	5.0
work less	1.0	5.0
TOTALS	20.0	100.0

5e. How could your experience with Equestrian Activities be improved?(Please choose up to three choices.)

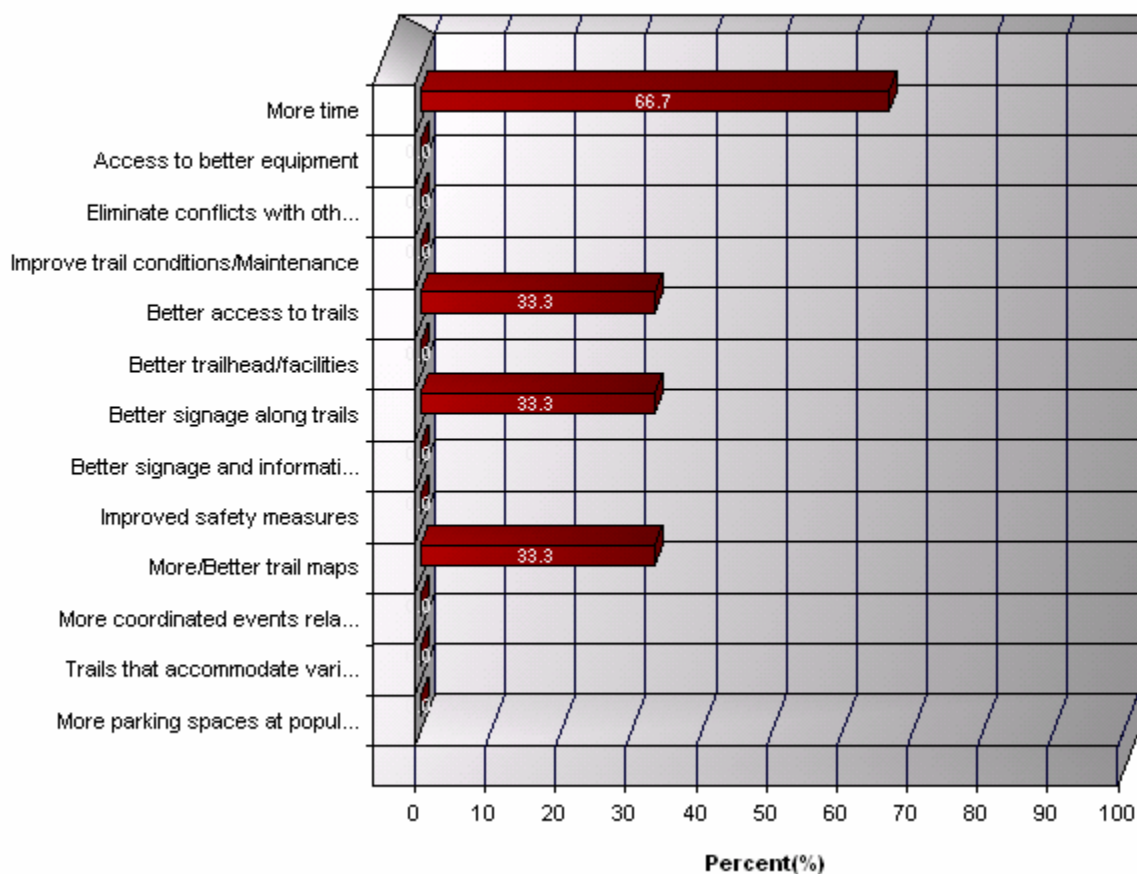


**Multiple Response Question
(n = 2)**

5e. How could your experience with Equestrian Activities be improved?(Please choose up to three choices.)	Count(#)	Percent(%)
More time	0.0	0.0
Access to better equipment	0.0	0.0
Eliminate conflicts with other trail users. (Which Users?)	0.0	0.0
Improve trail conditions/Maintenance	0.0	0.0
Better access to trails	0.0	0.0
Better trailhead/facilities	0.0	0.0
Better signage along trails	0.0	0.0
Better signage and information at trailheads	0.0	0.0
Improved safety measures	0.0	0.0
More/Better trail maps	0.0	0.0

More coordinated events related to this activity	2.0	100.0
Trails that accommodate various skill levels	0.0	0.0
More parking spaces at popular trail head	0.0	0.0

5f. How could your experience with Ice Fishing be improved?(Please choose up to three choices.)

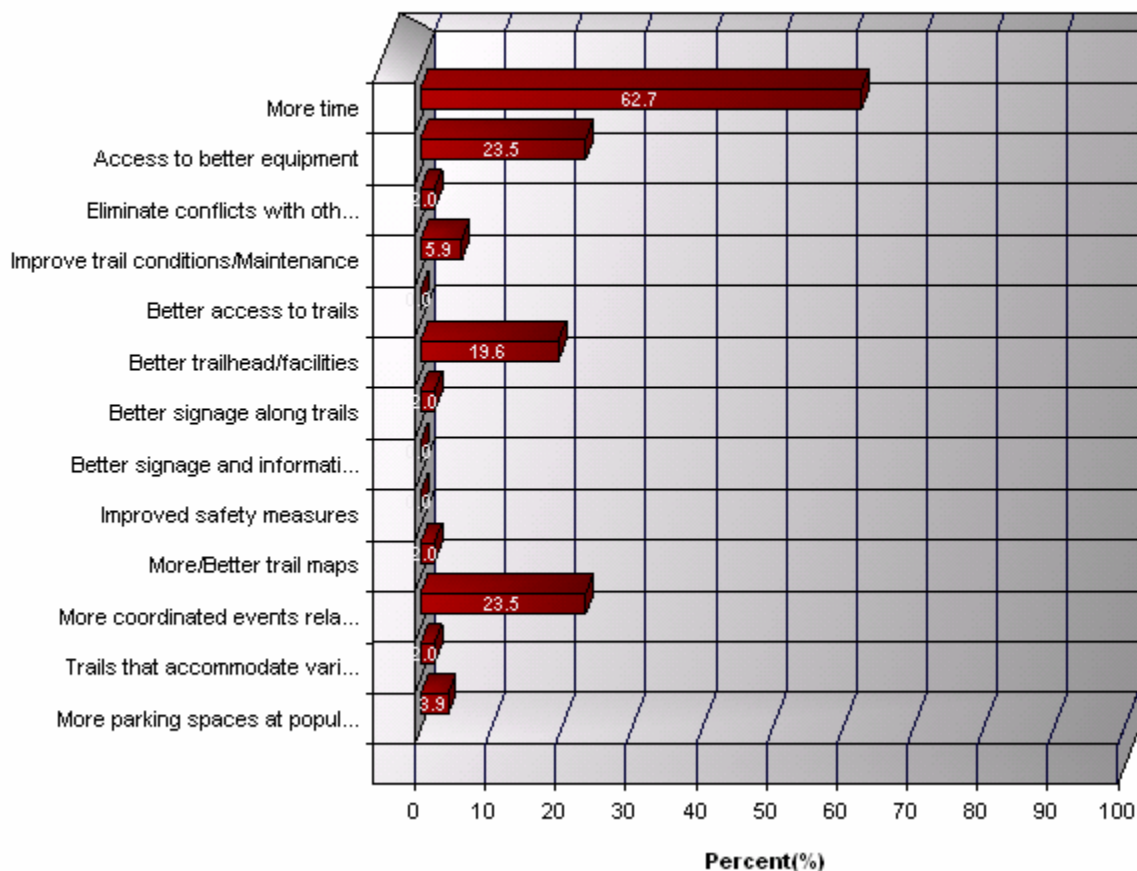


**Multiple Response Question
(n = 3)**

5f. How could your experience with Ice Fishing be improved?(Please choose up to three choices.)		
	Count(#)	Percent(%)
More time	2.0	66.7
Access to better equipment	0.0	0.0
Eliminate conflicts with other trail users. (Which Users?)	0.0	0.0
Improve trail conditions/Maintenance	0.0	0.0
Better access to trails	1.0	33.3
Better trailhead/facilities	0.0	0.0
Better signage along trails	1.0	33.3

Better signage and information at trailheads	0.0	0.0
Improved safety measures	0.0	0.0
More/Better trail maps	1.0	33.3
More coordinated events related to this activity	0.0	0.0
Trails that accommodate various skill levels	0.0	0.0
More parking spaces at popular trail head	0.0	0.0

5g. How could your experience with Ice Skating be improved?(Please choose up to three choices.)

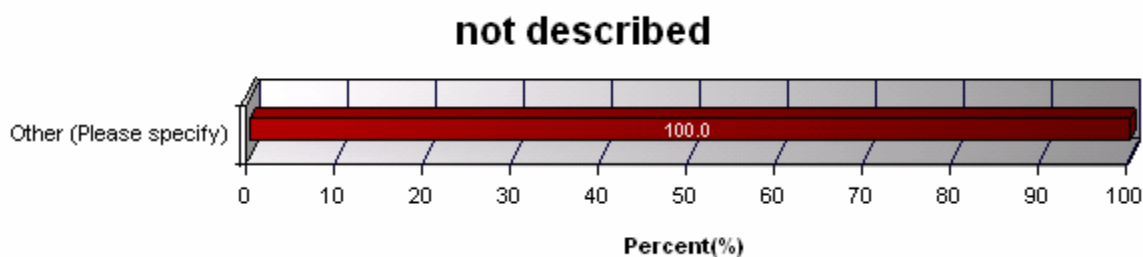


**Multiple Response Question
(n = 51)**

5g. How could your experience with Ice Skating be improved?(Please choose up to three choices.)	Count(#)	Percent(%)
More time	32.0	62.7
Access to better equipment	12.0	23.5
Eliminate conflicts with other trail users. (Which Users?)	1.0	2.0
Improve trail conditions/Maintenance	3.0	5.9

Better access to trails	0.0	0.0
Better trailhead/facilities	10.0	19.6
Better signage along trails	1.0	2.0
Better signage and information at trailheads	0.0	0.0
Improved safety measures	0.0	0.0
More/Better trail maps	1.0	2.0
More coordinated events related to this activity	12.0	23.5
Trails that accommodate various skill levels	1.0	2.0
More parking spaces at popular trail head	2.0	3.9

Which users	Count(#)	Percent(%)
Hockey takes up night sessions but this is when I can go	1.0	100.0
TOTALS	1.0	100.0



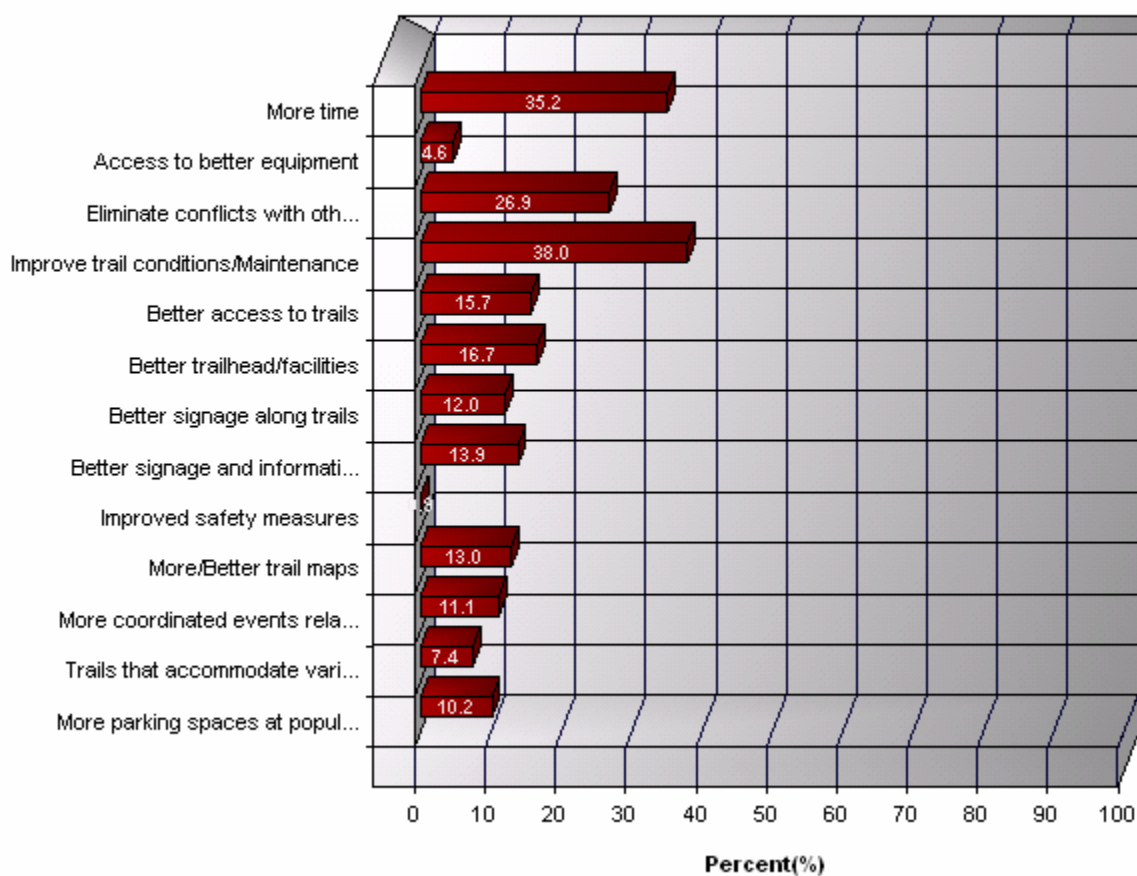
**Multiple Response Question
(n = 17)**

not described	Count(#)	Percent(%)
Other (Please specify)	17.0	100.0

Other reasons improve Ice Skating participation	Count(#)	Percent(%)
Cover rink for use on storm days, reduce cost	1.0	5.9
DO WE NEED A TRAIL TO THE RINK	1.0	5.9
early morning hours	1.0	5.9
Enclosed Facility	1.0	5.9
Have an ice rink open for skating longer in season	1.0	5.9
I can go now.	1.0	5.9
If i was thirty years younger	1.0	5.9
Info on lake skating opportunities	1.0	5.9

information about ice skating options	1.0	5.9
Information made available	1.0	5.9
know a new rink is there, just not where	1.0	5.9
new ice rink helps!	1.0	5.9
new town rink is great!	1.0	5.9
Promote the facility	1.0	5.9
Put roof on the rink	1.0	5.9
The new rink has fixed this problem	1.0	5.9
updated information	1.0	5.9
TOTALS	17.0	100.0

5h. How could your experience with Nordic Skiing on Groomed Trails be improved?(Please choose up to three choices.)



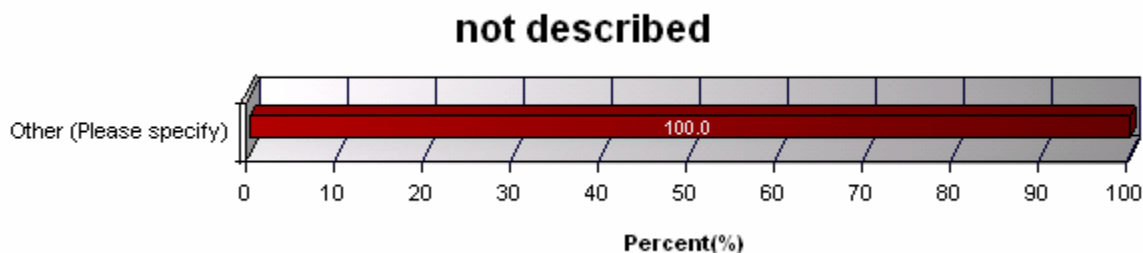
**Multiple Response Question
(n = 108)**

5h. How could your experience with Nordic Skiing on Groomed Trails be improved?(Please choose up to three choices.)		
	Count(#)	Percent(%)

More time	38.0	35.2
Access to better equipment	5.0	4.6
Eliminate conflicts with other trail users. (Which Users?)	29.0	26.9
Improve trail conditions/Maintenance	41.0	38.0
Better access to trails	17.0	15.7
Better trailhead/facilities	18.0	16.7
Better signage along trails	13.0	12.0
Better signage and information at trailheads	15.0	13.9
Improved safety measures	1.0	0.9
More/Better trail maps	14.0	13.0
More coordinated events related to this activity	12.0	11.1
Trails that accommodate various skill levels	8.0	7.4
More parking spaces at popular trail head	11.0	10.2

Which users	Count(#)	Percent(%)
snowmobiles	6.0	20.0
snowmobilers	2.0	6.7
boarder/lack of ski patrol	1.0	3.3
Dog owners who don't pick up after their dogs.	1.0	3.3
dog walkers on Shady Rest nordic trails	1.0	3.3
Dog walkers, snowmobiles at Shady Rest and Obsidian Dome	1.0	3.3
dogs	1.0	3.3
move chair 5 base to 10/21 area to eliminate danger @ 5base	1.0	3.3
other users on the slopes	1.0	3.3
people with dogs off-leash/don't clean up after dogs	1.0	3.3
snow mobiles	1.0	3.3
snowboarders	1.0	3.3
snowmobile, people without dogs	1.0	3.3
snowmobilers!!! stinky! but help create trails(good things)	1.0	3.3
Snowmobilers. Hikers.	1.0	3.3
snowmobiles & dogs	1.0	3.3
snowmobiles at crowded trailheads--separate staging areas	1.0	3.3
snowmobiles, dogs	1.0	3.3
snowmobiles, dogs, walkers	1.0	3.3
snowmobiles--we just don't mix	1.0	3.3
SNOWMOBILIERS	1.0	3.3
snowmobilers destroy groomed trails	1.0	3.3

walkers, snowshoers, dog droppings	1.0	3.3
walking on groomed trails, people, dogs	1.0	3.3
TOTALS	30.0	100.0



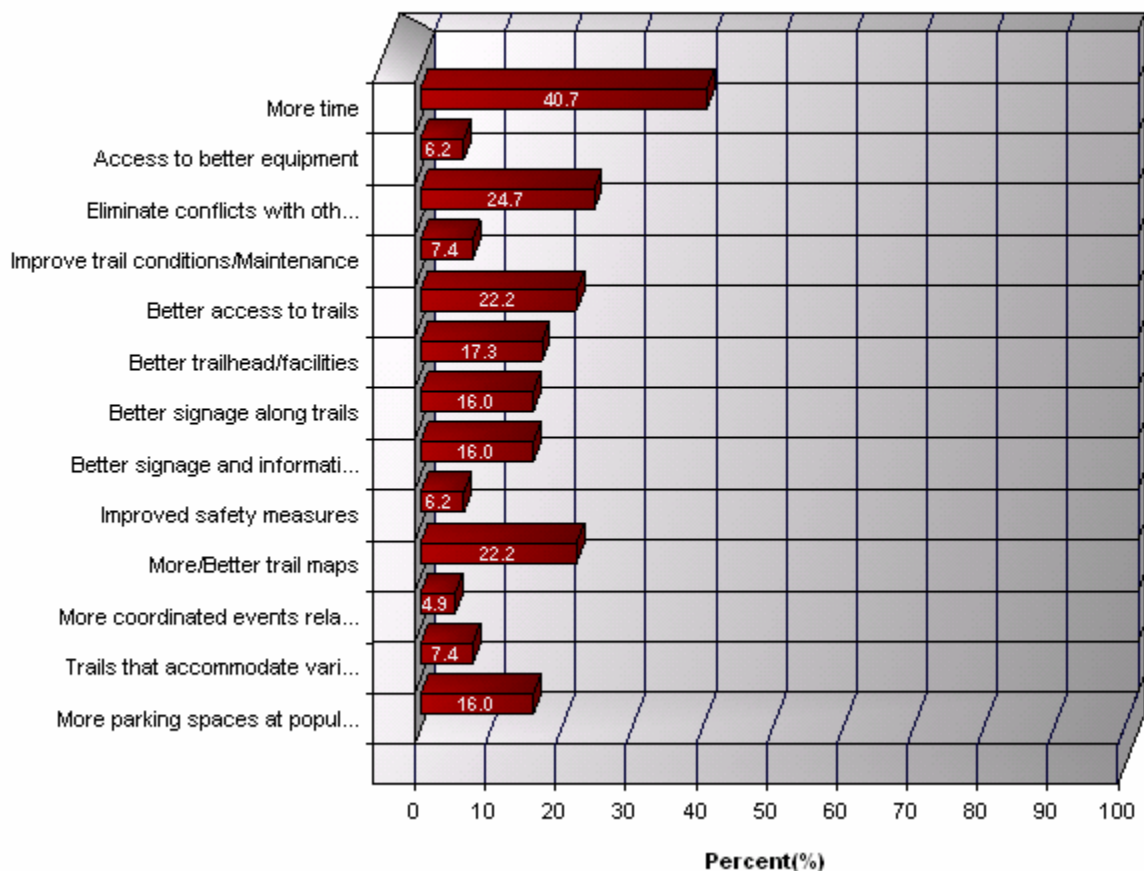
Multiple Response Question
(n = 29)

not described	Count(#)	Percent(%)
Other (Please specify)	29.0	100.0

Other reasons improve Nordic Skiing on Groomed Trails participation	Count(#)	Percent(%)
a trail from shady to golf course to tamarack to village	1.0	3.1
Bathrooms at trailheads	1.0	3.1
be in better shape	1.0	3.1
better skills	1.0	3.1
Daily fee is expensive	1.0	3.1
Designate ski touring locations	1.0	3.1
Dog poop problem	1.0	3.1
Dog poop sure is incentive not to fall.	1.0	3.1
if I would live in Mammoth	1.0	3.1
make it free	1.0	3.1
more affordable rooms	1.0	3.1
more dog friendly trails in town	1.0	3.1
more free choices	1.0	3.1
More free trail systems - need more miles of groomed trails	1.0	3.1
More groomed trails with tracks	1.0	3.1
more linked trails in town	1.0	3.1
More miles of groomed trails	1.0	3.1
more nordic trails	1.0	3.1

more options for quiet users only	1.0	3.1
more trails	1.0	3.1
MORE TRAILS AWAY FROM TOWN	1.0	3.1
more trails closed to snowmobiles	1.0	3.1
No conflicts	1.0	3.1
Other skiers to join with	1.0	3.1
owners remove dog poop and stay off groomed trails	1.0	3.1
reduce cost	1.0	3.1
separate ski trails from walking trails	1.0	3.1
shuttlebusses run more in the morning	1.0	3.1
sign & maintain a regularly groomed network with Mammoth Nor	1.0	3.1
Simply more trails!	1.0	3.1
tamarak included in season pass	1.0	3.1
transportation from W. L.A. for skiing Mon,to Fri.	1.0	3.1
TOTALS	32.0	100.0

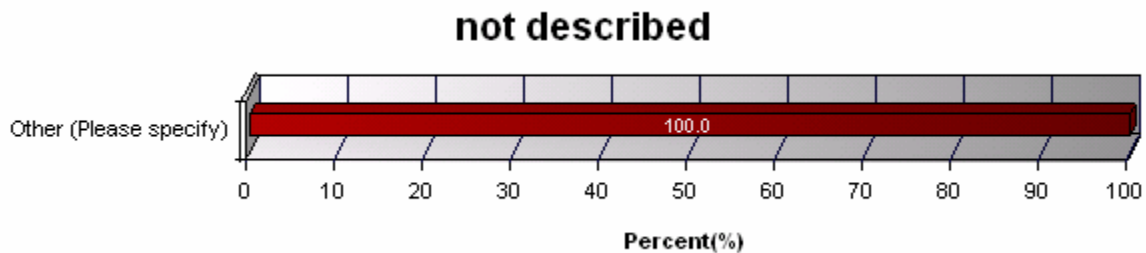
5i. How could your experience with Nordic Skiing on Ungroomed Trails be improved?(Please choose up to three choices.)



Multiple Response Question
(n = 81)

5i. How could your experience with Nordic Skiing on Ungroomed Trails be improved?(Please choose up to three choices.)	Count(#)	Percent(%)
More time	33.0	40.7
Access to better equipment	5.0	6.2
Eliminate conflicts with other trail users. (Which Users?)	20.0	24.7
Improve trail conditions/Maintenance	6.0	7.4
Better access to trails	18.0	22.2
Better trailhead/facilities	14.0	17.3
Better signage along trails	13.0	16.0
Better signage and information at trailheads	13.0	16.0
Improved safety measures	5.0	6.2
More/Better trail maps	18.0	22.2
More coordinated events related to this activity	4.0	4.9
Trails that accommodate various skill levels	6.0	7.4
More parking spaces at popular trail head	13.0	16.0

Which users	Count(#)	Percent(%)
snowmobiles	12.0	60.0
snowmobilers	4.0	20.0
snowmobile	1.0	5.0
Snowmobile users	1.0	5.0
Snowmobilers, hikers	1.0	5.0
snowmobiles--separate staging areas	1.0	5.0
TOTALS	20.0	100.0

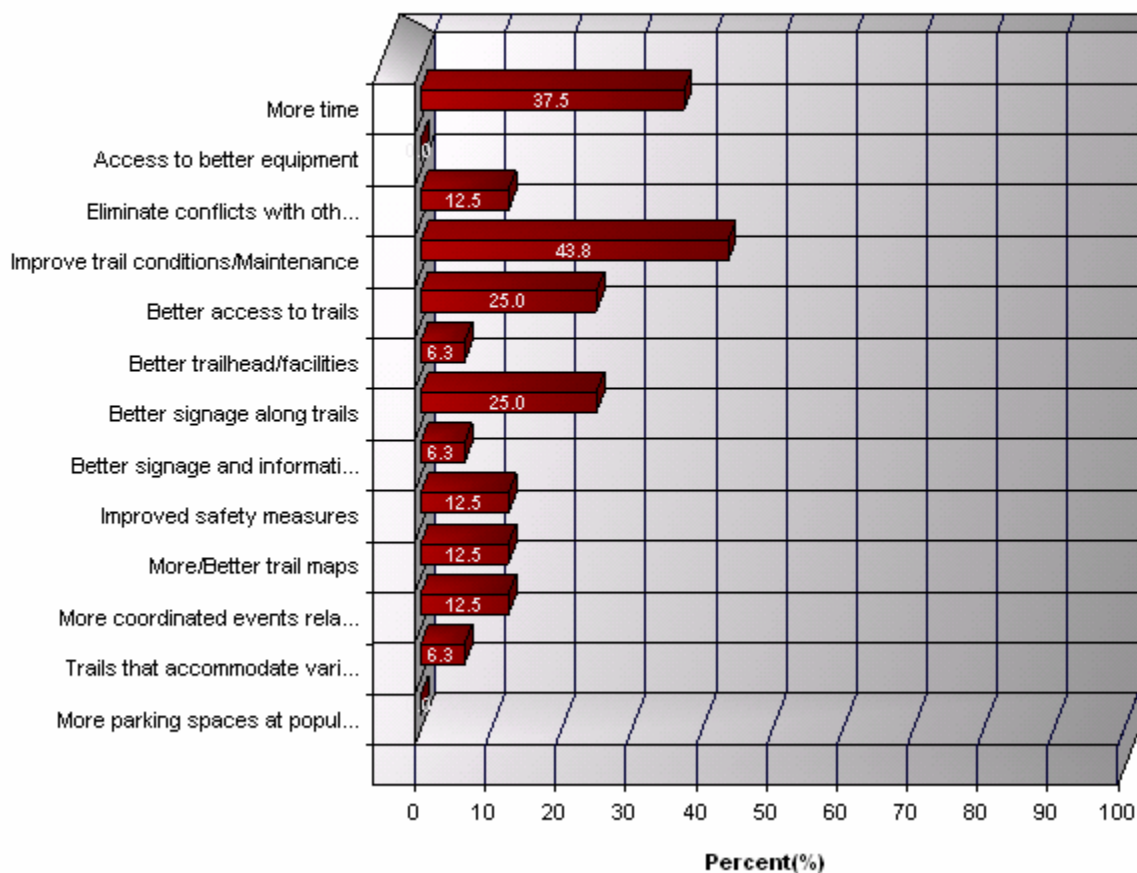


Multiple Response Question
(n = 14)

not described	Count(#)	Percent(%)
Other (Please specify)	14.0	100.0

Other reasons improve Nordic Skiing on Ungroomed Trails participation	Count(#)	Percent(%)
be in better shape to ski heavy powder	1.0	7.1
better knowledge	1.0	7.1
Have to cut through people's property - some don't like it	1.0	7.1
If I lived closer to Mammoth	1.0	7.1
Limit snow mobiles to east of HWY 395	1.0	7.1
More affordable rooms	1.0	7.1
more trails closed to snowmobiles	1.0	7.1
more xcounrty trails	1.0	7.1
nothing	1.0	7.1
Perfect in Shady Rest	1.0	7.1
reduce cost	1.0	7.1
snowmobilers take over trails	1.0	7.1
this is snow dependent	1.0	7.1
work less	1.0	7.1
TOTALS	14.0	100.0

5j. How could your experience with Bicycling be improved?(Please choose up to three choices.)

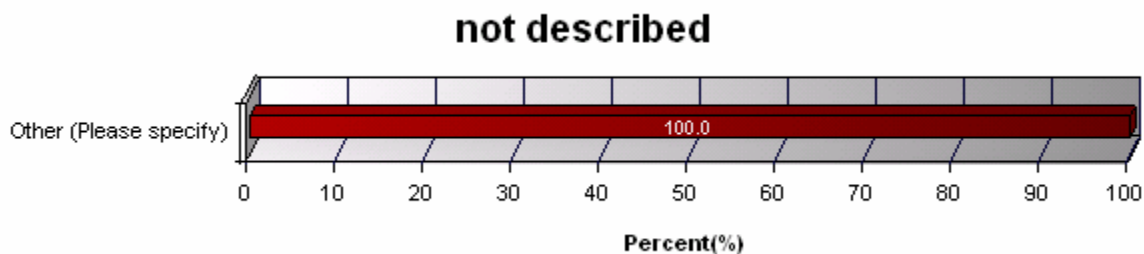


**Multiple Response Question
(n = 16)**

5j. How could your experience with Bicycling be improved?(Please choose up to three choices.)	Count(#)	Percent(%)
More time	6.0	37.5
Access to better equipment	0.0	0.0
Eliminate conflicts with other trail users. (Which Users?)	2.0	12.5
Improve trail conditions/Maintenance	7.0	43.8
Better access to trails	4.0	25.0
Better trailhead/facilities	1.0	6.3
Better signage along trails	4.0	25.0
Better signage and information at trailheads	1.0	6.3
Improved safety measures	2.0	12.5
More/Better trail maps	2.0	12.5

More coordinated events related to this activity	2.0	12.5
Trails that accommodate various skill levels	1.0	6.3
More parking spaces at popular trail head	0.0	0.0

Which users	Count(#)	Percent(%)
autos/people	1.0	50.0
sharing with cars	1.0	50.0
TOTALS	2.0	100.0

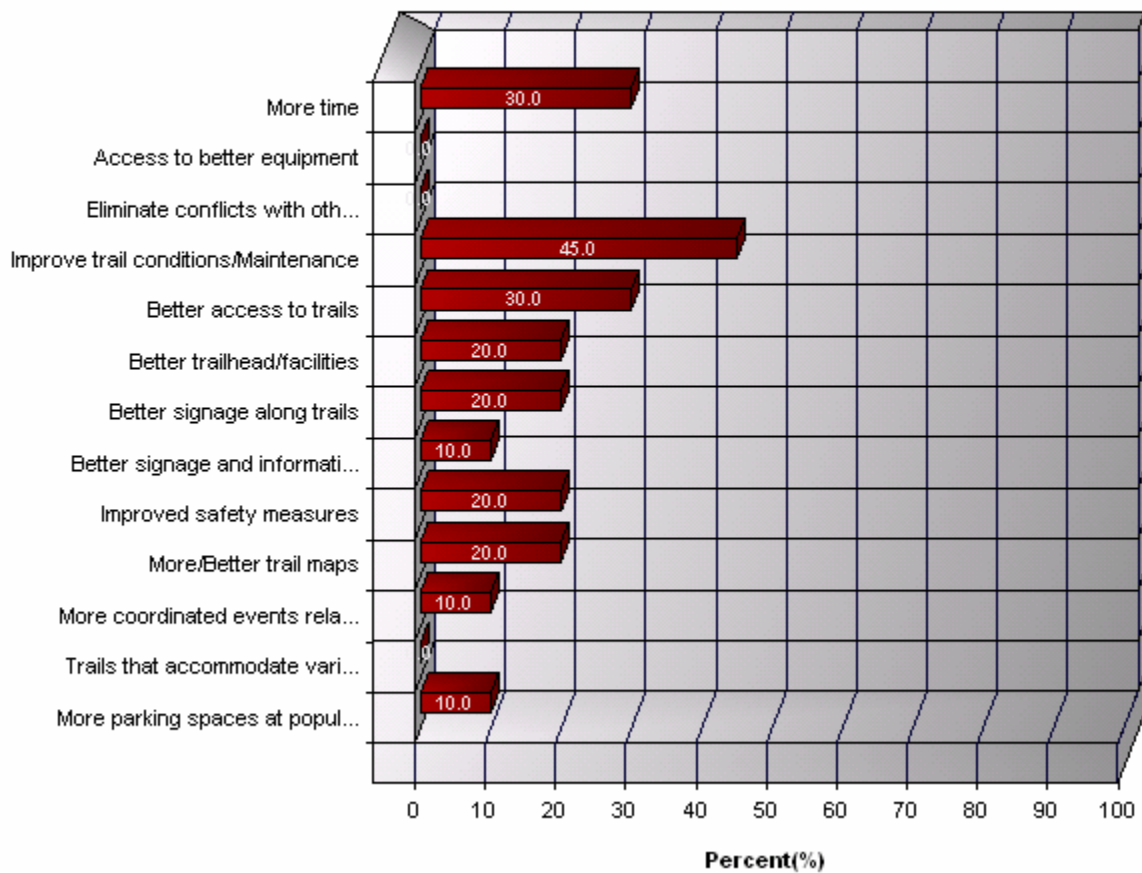


Multiple Response Question
(n = 1)

not described	Count(#)	Percent(%)
Other (Please specify)	1.0	100.0

Other reasons improve bicycling participation	Count(#)	Percent(%)
improve streets and trails during winter season	1.0	100.0
TOTALS	1.0	100.0

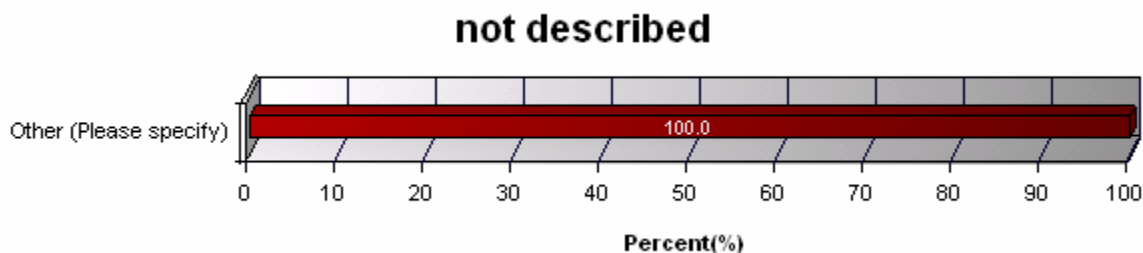
5k. How could your experience with Running be improved?(Please choose up to three choices.)



**Multiple Response Question
(n = 20)**

5k. How could your experience with Running be improved?(Please choose up to three choices.)	Count(#)	Percent(%)
More time	6.0	30.0
Access to better equipment	0.0	0.0
Eliminate conflicts with other trail users. (Which Users?)	0.0	0.0
Improve trail conditions/Maintenance	9.0	45.0
Better access to trails	6.0	30.0
Better trailhead/facilities	4.0	20.0
Better signage along trails	4.0	20.0
Better signage and information at trailheads	2.0	10.0
Improved safety measures	4.0	20.0
More/Better trail maps	4.0	20.0

More coordinated events related to this activity	2.0	10.0
Trails that accommodate various skill levels	0.0	0.0
More parking spaces at popular trail head	2.0	10.0

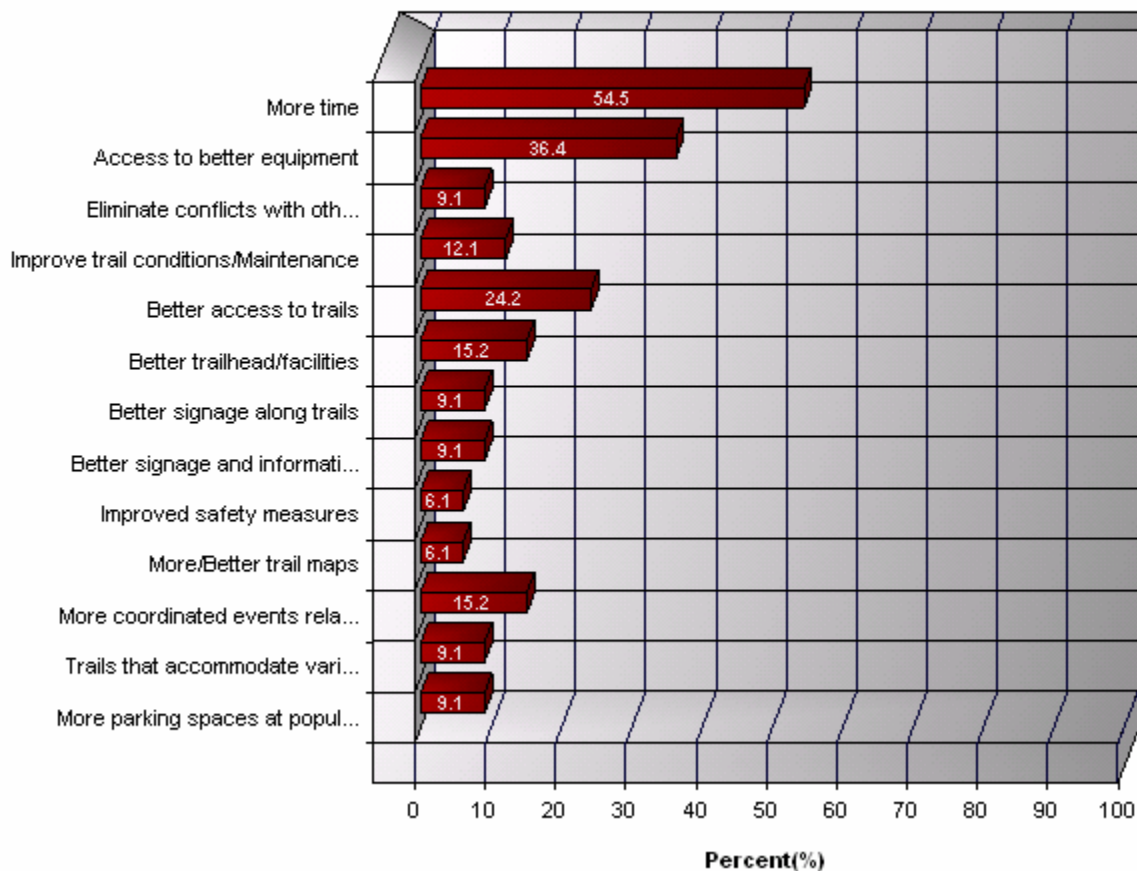


Multiple Response Question
(n = 6)

not described	Count(#)	Percent(%)
Other (Please specify)	6.0	100.0

Other reasons improve Running participation	Count(#)	Percent(%)
enforce town speed limits and replace lost signs	1.0	16.7
information : paths not around vehicles	1.0	16.7
Just need someplace to go - streets only in winter	1.0	16.7
more groomed trails	1.0	16.7
MORE RUNNING	1.0	16.7
Perfect in Shady Rest	1.0	16.7
TOTALS	6.0	100.0

5l. How could your experience with Snowmobile: on Trails be improved?(Please choose up to three choices.)

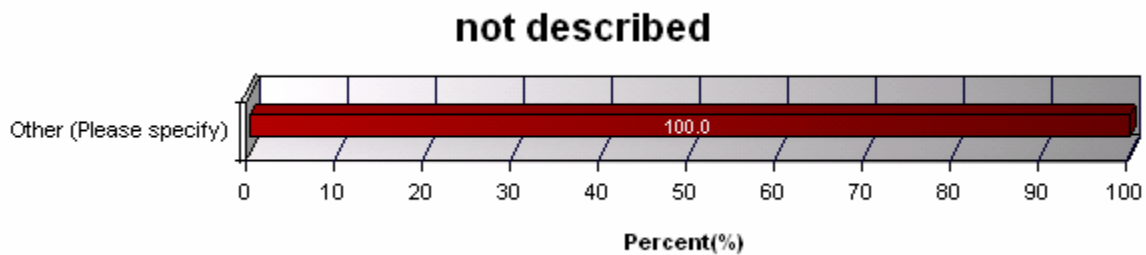


**Multiple Response Question
(n = 33)**

5l. How could your experience with Snowmobile: on Trails be improved?(Please choose up to three choices.)	Count(#)	Percent(%)
More time	18.0	54.5
Access to better equipment	12.0	36.4
Eliminate conflicts with other trail users. (Which Users?)	3.0	9.1
Improve trail conditions/Maintenance	4.0	12.1
Better access to trails	8.0	24.2
Better trailhead/facilities	5.0	15.2
Better signage along trails	3.0	9.1
Better signage and information at trailheads	3.0	9.1
Improved safety measures	2.0	6.1
More/Better trail maps	2.0	6.1

More coordinated events related to this activity	5.0	15.2
Trails that accommodate various skill levels	3.0	9.1
More parking spaces at popular trail head	3.0	9.1

Which users	Count(#)	Percent(%)
all	1.0	33.3
skiers	1.0	33.3
Skiers (tunnel usage)	1.0	33.3
TOTALS	3.0	100.0

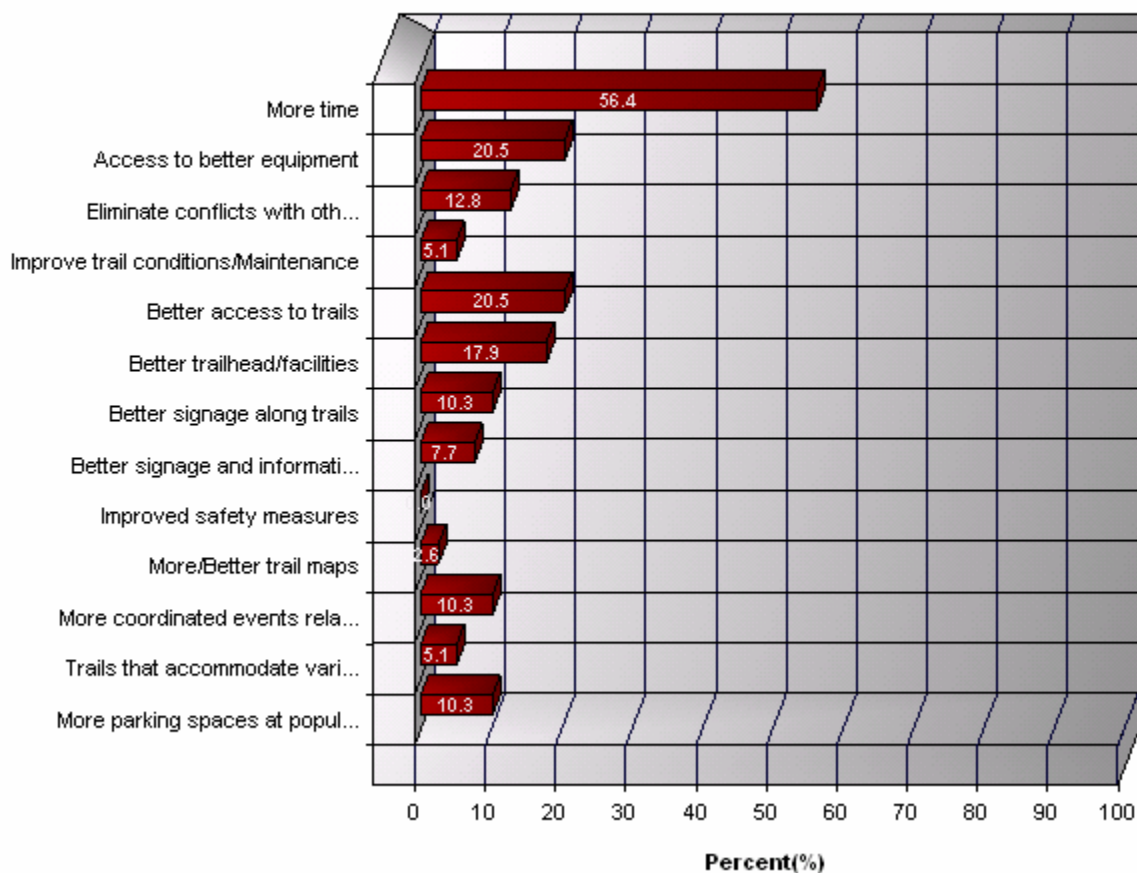


Multiple Response Question
(n = 5)

not described	Count(#)	Percent(%)
Other (Please specify)	5.0	100.0

Other reasons improve Snowmobile: on Trails participation	Count(#)	Percent(%)
Allow snowmobiles in 203 tunnel.	1.0	20.0
if I would live in Mammoth	1.0	20.0
lower rental rates	1.0	20.0
money	1.0	20.0
More grooming funding.	1.0	20.0
TOTALS	5.0	100.0

5m. How could your experience with Snowmobile: in Open Areas be improved?(Please choose up to three choices.)

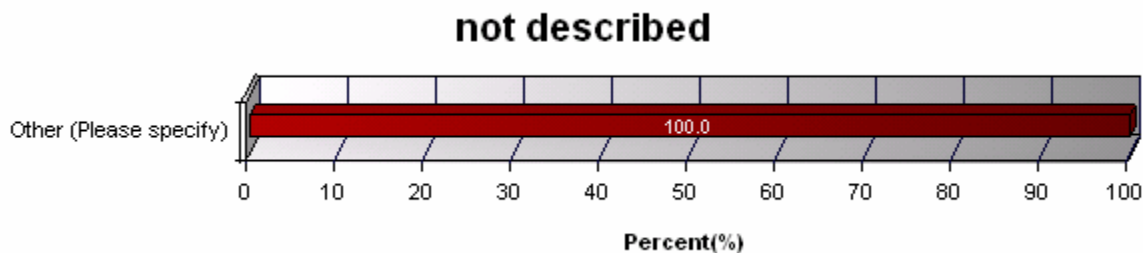


**Multiple Response Question
(n = 39)**

5m. How could your experience with Snowmobile: in Open Areas be improved?(Please choose up to three choices.)		
	Count(#)	Percent(%)
More time	22.0	56.4
Access to better equipment	8.0	20.5
Eliminate conflicts with other trail users. (Which Users?)	5.0	12.8
Improve trail conditions/Maintenance	2.0	5.1
Better access to trails	8.0	20.5
Better trailhead/facilities	7.0	17.9
Better signage along trails	4.0	10.3
Better signage and information at trailheads	3.0	7.7
Improved safety measures	0.0	0.0
More/Better trail maps	1.0	2.6

More coordinated events related to this activity	4.0	10.3
Trails that accommodate various skill levels	2.0	5.1
More parking spaces at popular trail head	4.0	10.3

Which users	Count(#)	Percent(%)
all	1.0	33.3
Open more terrain to snowmachines	1.0	33.3
Skiers (more open areas)	1.0	33.3
TOTALS	3.0	100.0

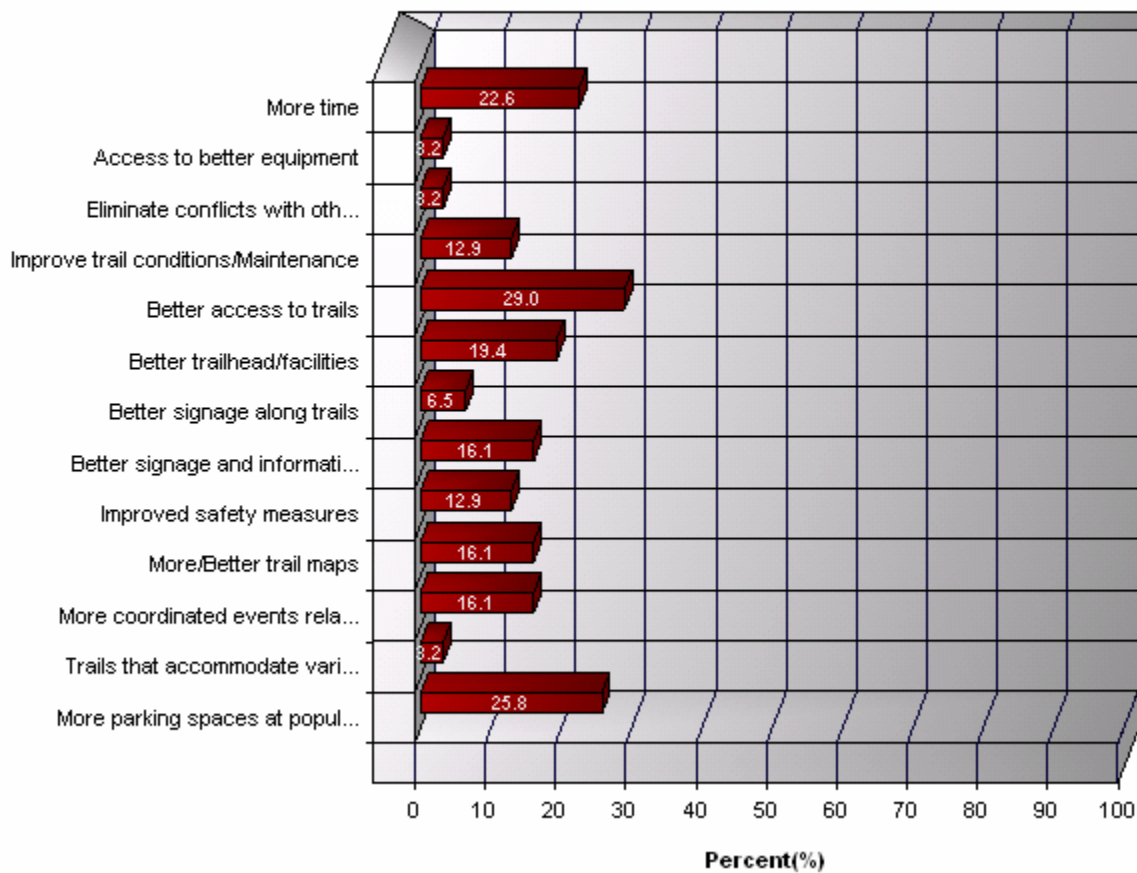


Multiple Response Question
(n = 8)

not described	Count(#)	Percent(%)
Other (Please specify)	8.0	100.0

Other reasons improve Snowmobile: in Open Areas participation	Count(#)	Percent(%)
Allow snowmobiles in 203 tunnel.	1.0	12.5
it's fine	1.0	12.5
Lower Prices	1.0	12.5
lower rental rates	1.0	12.5
more people to go with	1.0	12.5
Reduced cost	1.0	12.5
value packages/discounts for multiple use	1.0	12.5
Winter Recreation Maps do not denote "Sand Flats", etc.	1.0	12.5
TOTALS	8.0	100.0

5n. How could your experience with Snowplay (sledding, tubing, etc.) be improved?(Please choose up to three choices.)

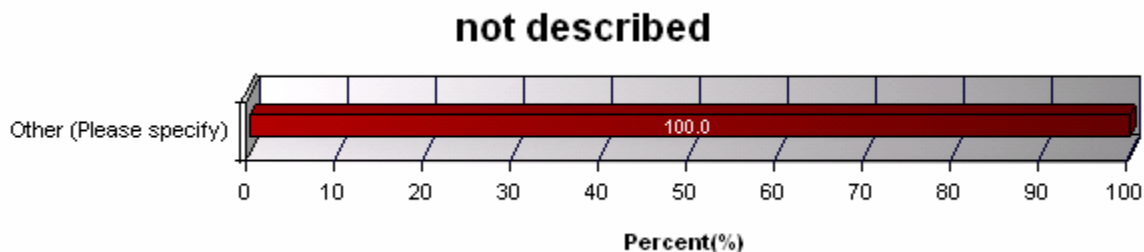


**Multiple Response Question
(n = 31)**

5n. How could your experience with Snowplay (sledding, tubing, etc.) be improved?(Please choose up to three choices.)	Count(#)	Percent(%)
More time	7.0	22.6
Access to better equipment	1.0	3.2
Eliminate conflicts with other trail users. (Which Users?)	1.0	3.2
Improve trail conditions/Maintenance	4.0	12.9
Better access to trails	9.0	29.0
Better trailhead/facilities	6.0	19.4
Better signage along trails	2.0	6.5
Better signage and information at trailheads	5.0	16.1
Improved safety measures	4.0	12.9
More/Better trail maps	5.0	16.1

More coordinated events related to this activity	5.0	16.1
Trails that accommodate various skill levels	1.0	3.2
More parking spaces at popular trail head	8.0	25.8

Which users	Count(#)	Percent(%)
snowmobilers, snowboarders	1.0	100.0
TOTALS	1.0	100.0

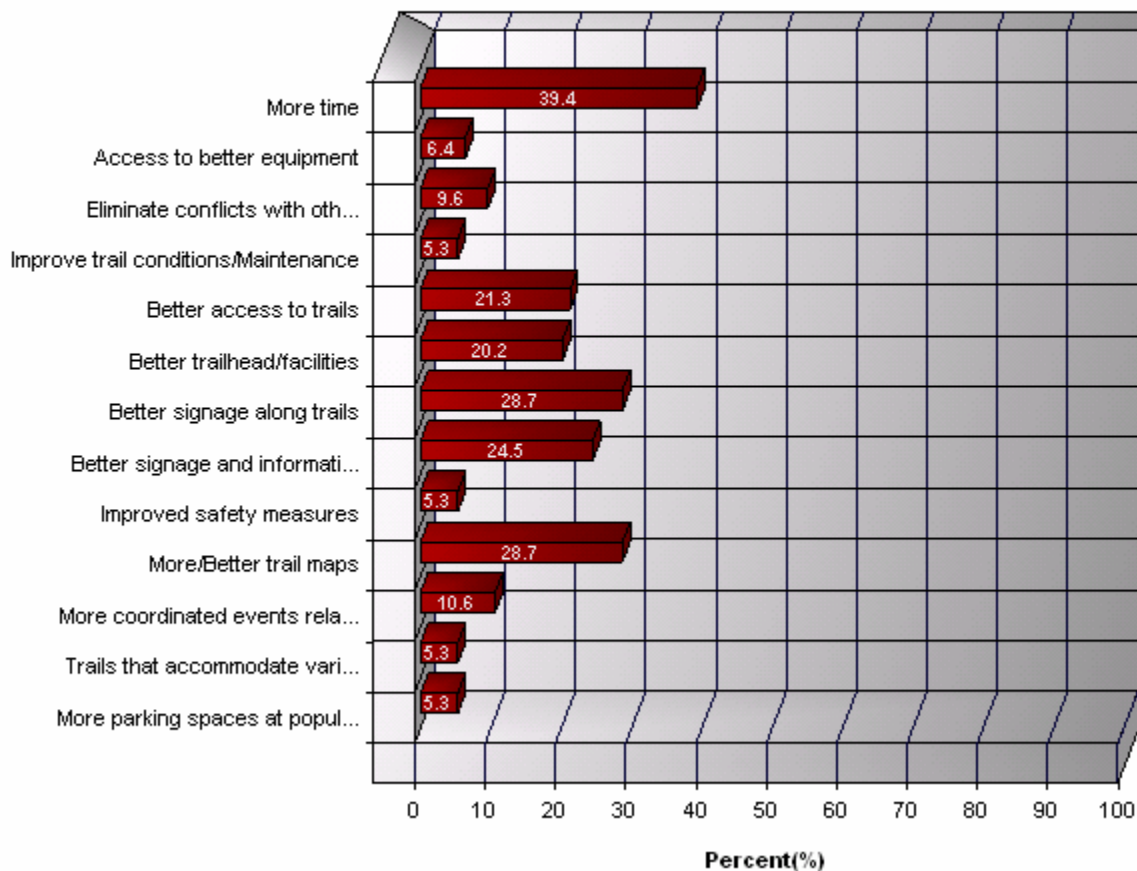


**Multiple Response Question
(n = 10)**

not described	Count(#)	Percent(%)
Other (Please specify)	10.0	100.0

Other reasons improve Snowplay (sledding, tubing, etc.) participation	Count(#)	Percent(%)
More visits from Grandchildren.	2.0	20.0
	1.0	10.0
designate area for this in town	1.0	10.0
Information made available	1.0	10.0
more locations close to Town	1.0	10.0
provide safe snow play areas at bottom of mtn	1.0	10.0
Publicize when and where it is allowed	1.0	10.0
separate noisy and speedy snowsports from hikers, walkers,	1.0	10.0
Town sponsored area	1.0	10.0
TOTALS	10.0	100.0

50. How could your experience with Snowshoeing be improved?(Please choose up to three choices.)

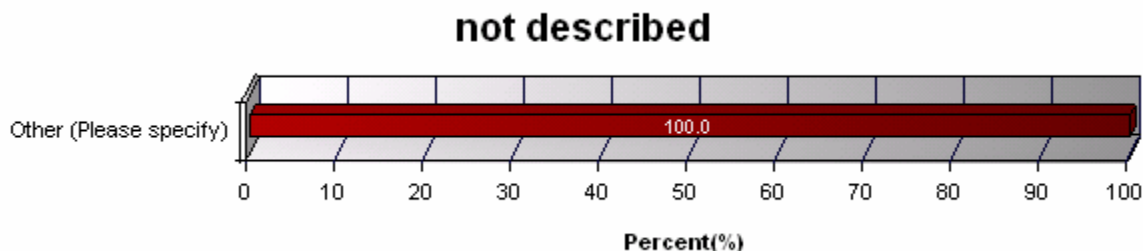


**Multiple Response Question
(n = 94)**

50. How could your experience with Snowshoeing be improved?(Please choose up to three choices.)	Count(#)	Percent(%)
More time	37.0	39.4
Access to better equipment	6.0	6.4
Eliminate conflicts with other trail users. (Which Users?)	9.0	9.6
Improve trail conditions/Maintenance	5.0	5.3
Better access to trails	20.0	21.3
Better trailhead/facilities	19.0	20.2
Better signage along trails	27.0	28.7
Better signage and information at trailheads	23.0	24.5
Improved safety measures	5.0	5.3
More/Better trail maps	27.0	28.7

More coordinated events related to this activity	10.0	10.6
Trails that accommodate various skill levels	5.0	5.3
More parking spaces at popular trail head	5.0	5.3

Which users	Count(#)	Percent(%)
snowmobiles	4.0	44.4
snowmobilers	2.0	22.2
Dogs	1.0	11.1
nordic skiers	1.0	11.1
snowmobilers, snowboarders,	1.0	11.1
TOTALS	9.0	100.0

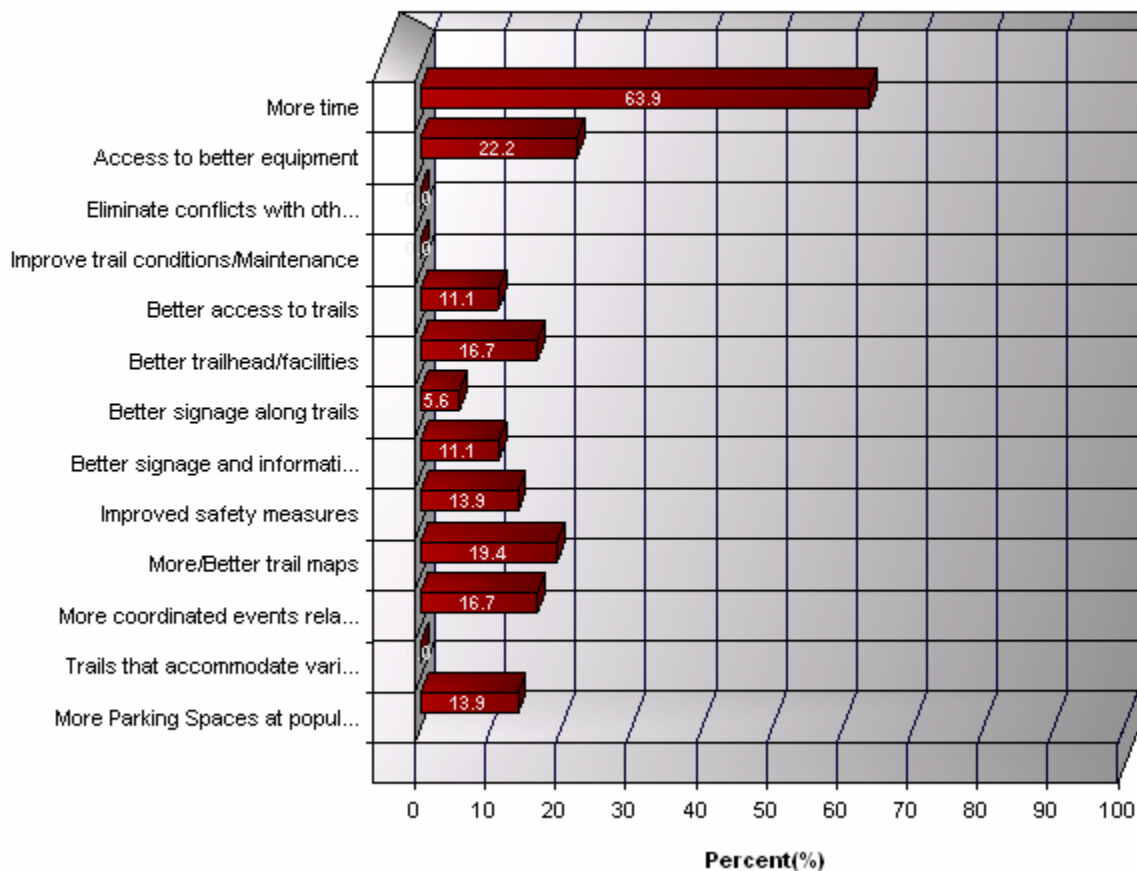


Multiple Response Question
(n = 7)

not described	Count(#)	Percent(%)
Other (Please specify)	7.0	100.0

Other reasons improve Snowshoeing participation	Count(#)	Percent(%)
better knowledge	1.0	12.5
breathing dirty air ruins experience	1.0	12.5
enforcement of restricted areas	1.0	12.5
if I would live in Mammoth	1.0	12.5
lower rental rates	1.0	12.5
money	1.0	12.5
more trails	1.0	12.5
separate snowshoers from snowmobilers and snowboarders	1.0	12.5
TOTALS	8.0	100.0

5p. How could your experience with Winter Camping be improved? (Please choose up to three choices.)

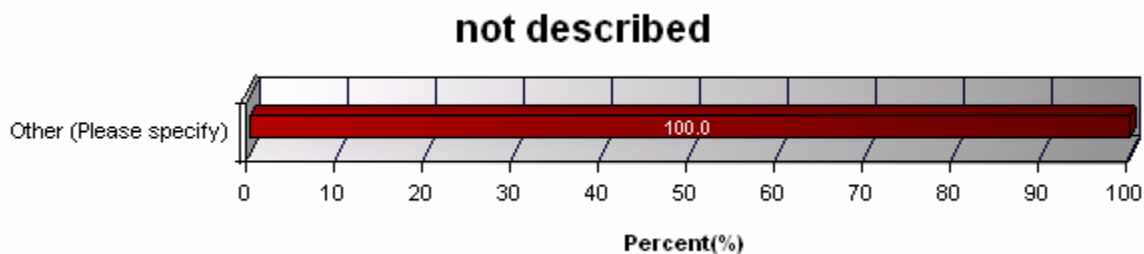


**Multiple Response Question
(n = 36)**

5p. How could your experience with Winter Camping be improved? (Please choose up to three choices.)	Count(#)	Percent(%)
More time	23.0	63.9
Access to better equipment	8.0	22.2
Eliminate conflicts with other trail users. (Which Users?)	0.0	0.0
Improve trail conditions/Maintenance	0.0	0.0
Better access to trails	4.0	11.1
Better trailhead/facilities	6.0	16.7
Better signage along trails	2.0	5.6
Better signage and information at trailheads	4.0	11.1
Improved safety measures	5.0	13.9
More/Better trail maps	7.0	19.4

More coordinated events related to this activity	6.0	16.7
Trails that accommodate various skill levels	0.0	0.0
More Parking Spaces at popular trail head	5.0	13.9

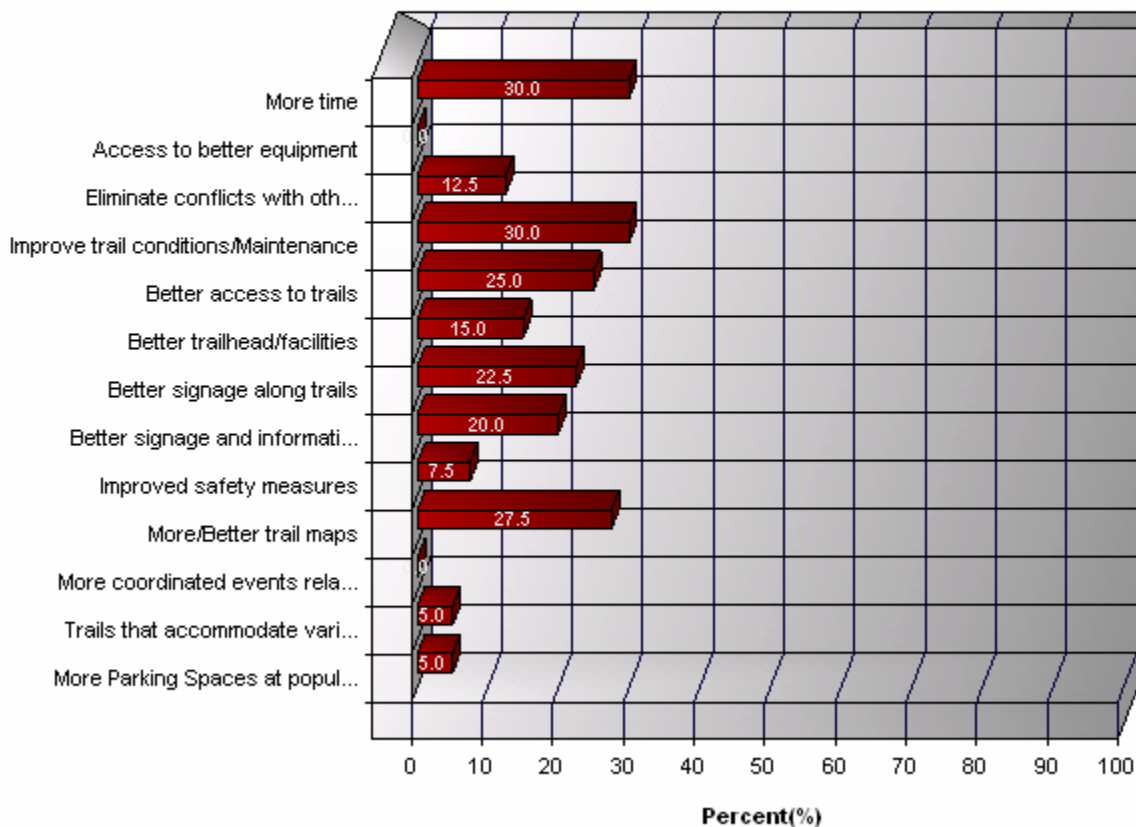
Other reasons improve Winter camping participation	Count(#)	Percent(%)
it's really good here	1.0	50.0
Secrue place to park vehicle while gone	1.0	50.0
TOTALS	2.0	100.0



Multiple Response Question
(n = 2)

not described	Count(#)	Percent(%)
Other (Please specify)	2.0	100.0

5q. How could your experience with Winter Walking (recreational/not dog walking) be improved? (Please choose up to three choices.)



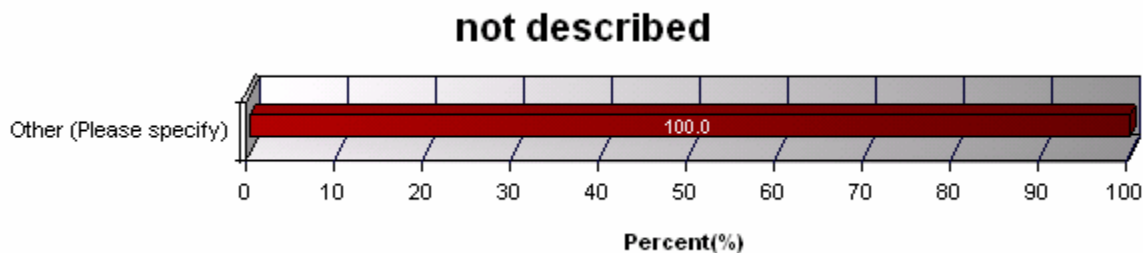
**Multiple Response Question
(n = 40)**

5q. How could your experience with Winter Walking (recreational/not dog walking) be improved? (Please choose up to three choices.)	Count(#)	Percent(%)
More time	12.0	30.0
Access to better equipment	0.0	0.0
Eliminate conflicts with other trail users. (Which Users?)	5.0	12.5
Improve trail conditions/Maintenance	12.0	30.0
Better access to trails	10.0	25.0
Better trailhead/facilities	6.0	15.0
Better signage along trails	9.0	22.5
Better signage and information at trailheads	8.0	20.0
Improved safety measures	3.0	7.5

More/Better trail maps	11.0	27.5
More coordinated events related to this activity	0.0	0.0
Trails that accommodate various skill levels	2.0	5.0
More Parking Spaces at popular trail head	2.0	5.0

Which users	Count(#)	Percent(%)
non leashed dogs	1.0	20.0
Nordic Skiers - Snowmobiles	1.0	20.0
snowmobilers, snowboarders	1.0	20.0
snowmobiles & dogs	1.0	20.0
snowmobiles, dogs	1.0	20.0
TOTALS	5.0	100.0

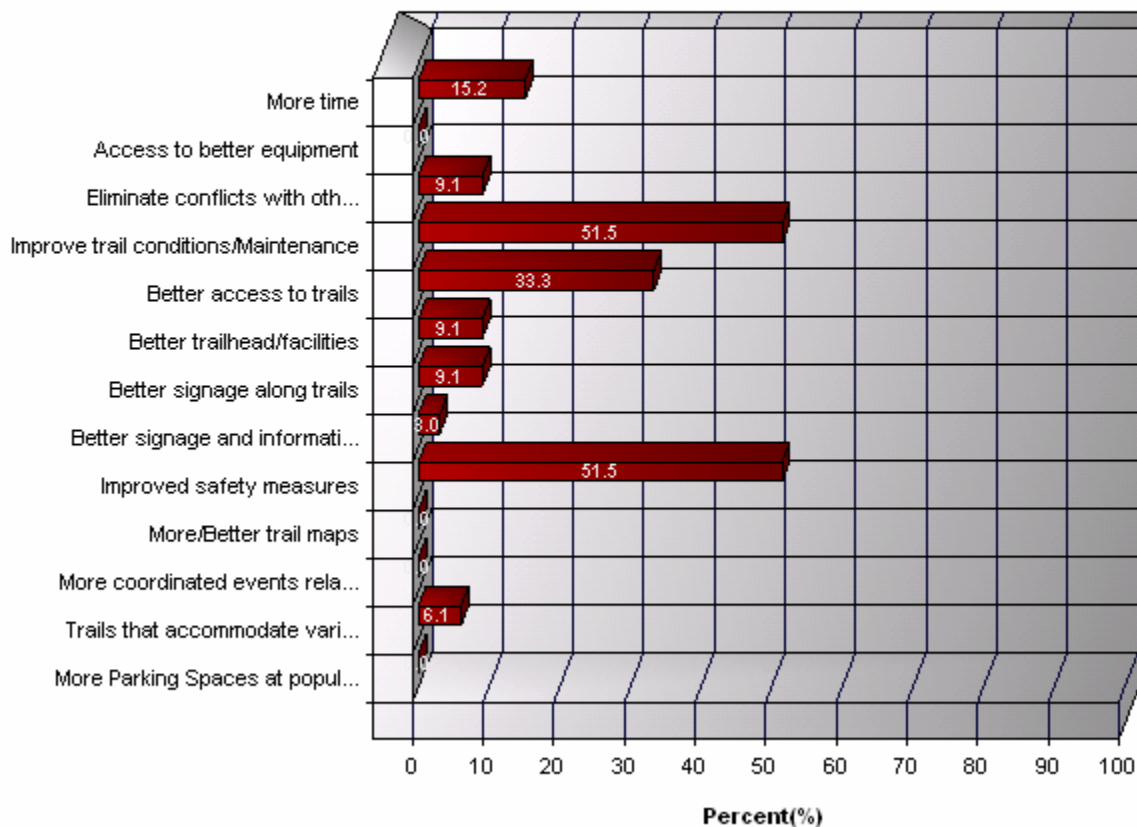
Other reasons improve Winter Walking (recreational/not dog walking) participation	Count(#)	Percent(%)
get snowmobiles and snowboarders away from town	1.0	14.3
install sidewalks along Main St up to the Village.	1.0	14.3
It can't.	1.0	14.3
more groomed trails for walking - like at Tamarack	1.0	14.3
Need walk way along Lake Mary Road.	1.0	14.3
provide packed trails in mammoth creek park	1.0	14.3
safe distance from cars	1.0	14.3
TOTALS	7.0	100.0



Multiple Response Question
(n = 7)

not described	Count(#)	Percent(%)
Other (Please specify)	7.0	100.0

5r. How could your experience with Winter Walking (work/errands) be improved? (Please choose up to three choices.)



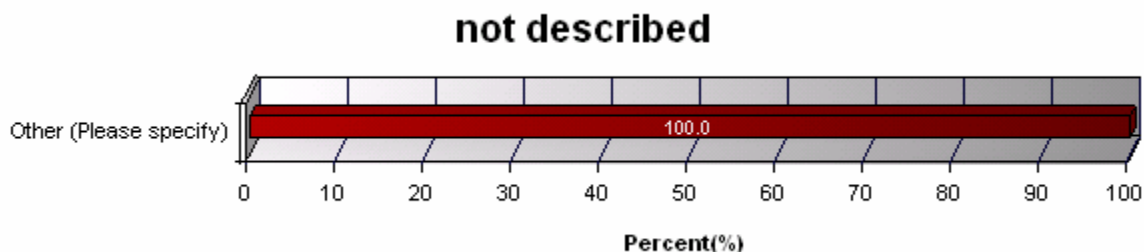
**Multiple Response Question
(n = 33)**

5r. How could your experience with Winter Walking (work/errands) be improved? (Please choose up to three choices.)	Count(#)	Percent(%)
More time	5.0	15.2
Access to better equipment	0.0	0.0
Eliminate conflicts with other trail users. (Which Users?)	3.0	9.1
Improve trail conditions/Maintenance	17.0	51.5
Better access to trails	11.0	33.3
Better trailhead/facilities	3.0	9.1
Better signage along trails	3.0	9.1
Better signage and information at trailheads	1.0	3.0
Improved safety measures	17.0	51.5
More/Better trail maps	0.0	0.0

More coordinated events related to this activity	0.0	0.0
Trails that accommodate various skill levels	2.0	6.1
More Parking Spaces at popular trail head	0.0	0.0

Which users	Count(#)	Percent(%)
cars	1.0	33.3
snowmobilers	1.0	33.3
Snowmobiles at Sawmill Cutoff staging area versus walkers	1.0	33.3
TOTALS	3.0	100.0

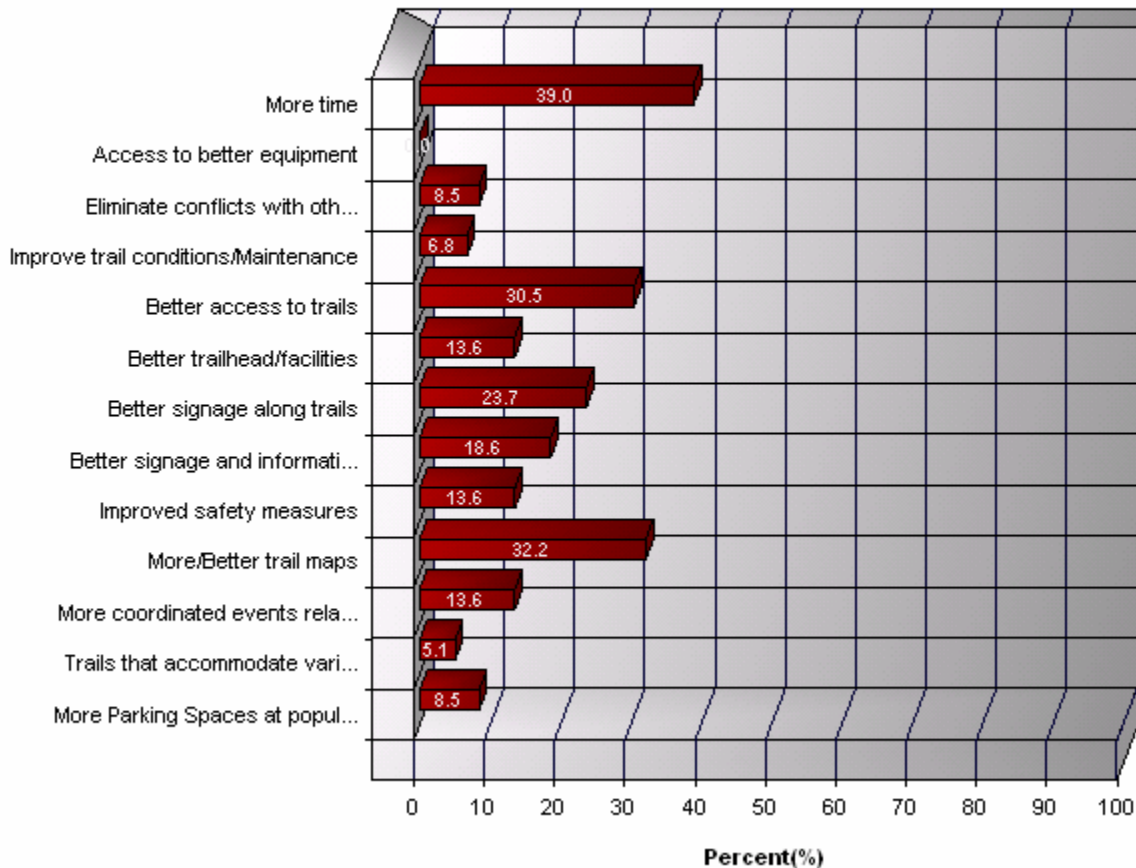
Other reasons improve Winter Walking (work/errands) participation	Count(#)	Percent(%)
Better sidewalks	1.0	6.7
eliminate snowmobilers from Shady rest	1.0	6.7
enforce town speed limits	1.0	6.7
grooming of trails in town	1.0	6.7
It can't.	1.0	6.7
Maintained & cleared sidewalks	1.0	6.7
more linked and plowed sidewalks	1.0	6.7
More public transit	1.0	6.7
more sidewalks & better plowing	1.0	6.7
more sidewalks and lights	1.0	6.7
More Trails	1.0	6.7
more trails available - not just on the road	1.0	6.7
Need walkway along Lake Mary Road!!!	1.0	6.7
Snow Storage vs. Mud, Sludge, ice, puddles	1.0	6.7
To many out of town people	1.0	6.7
TOTALS	15.0	100.0



Multiple Response Question
(n = 15)

not described	Count(#)	Percent(%)
Other (Please specify)	15.0	100.0

5s. How could your experience with Winter Hiking (Day Hikes) be improved? (Please choose up to three choices.)



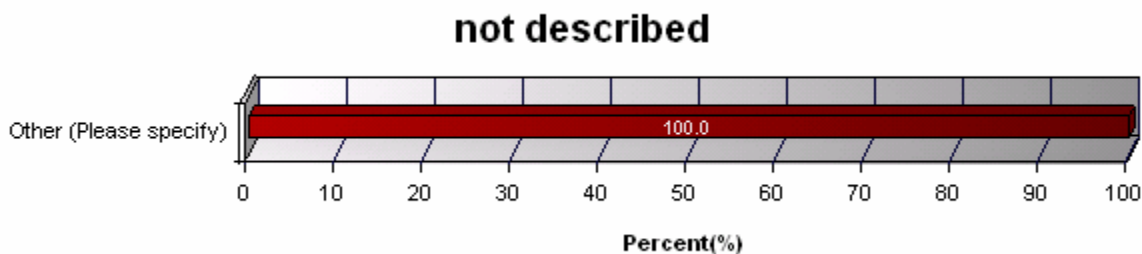
Multiple Response Question
(n = 59)

5s. How could your experience with Winter Hiking (Day Hikes) be improved? (Please choose up to three choices.)	Count(#)	Percent(%)
More time	23.0	39.0
Access to better equipment	0.0	0.0
Eliminate conflicts with other trail users. (Which Users?)	5.0	8.5
Improve trail conditions/Maintenance	4.0	6.8
Better access to trails	18.0	30.5

Better trailhead/facilities	8.0	13.6
Better signage along trails	14.0	23.7
Better signage and information at trailheads	11.0	18.6
Improved safety measures	8.0	13.6
More/Better trail maps	19.0	32.2
More coordinated events related to this activity	8.0	13.6
Trails that accommodate various skill levels	3.0	5.1
More Parking Spaces at popular trail head	5.0	8.5

Which users	Count(#)	Percent(%)
snowmobiles	2.0	40.0
snow mobiles	1.0	20.0
snowmobilers,snowboarders	1.0	20.0
x-country skiers	1.0	20.0
TOTALS	5.0	100.0

Other reasons improve Winter Hiking (Day Hikes) participation	Count(#)	Percent(%)
Better access to information about trails.	1.0	16.7
if I would live in Mammoth	1.0	16.7
Information made available	1.0	16.7
keep snowmobiles and snowboarders off hiking trails	1.0	16.7
More information on distances at trailheads would be great!	1.0	16.7
Need off street trails/walkways.	1.0	16.7
TOTALS	6.0	100.0

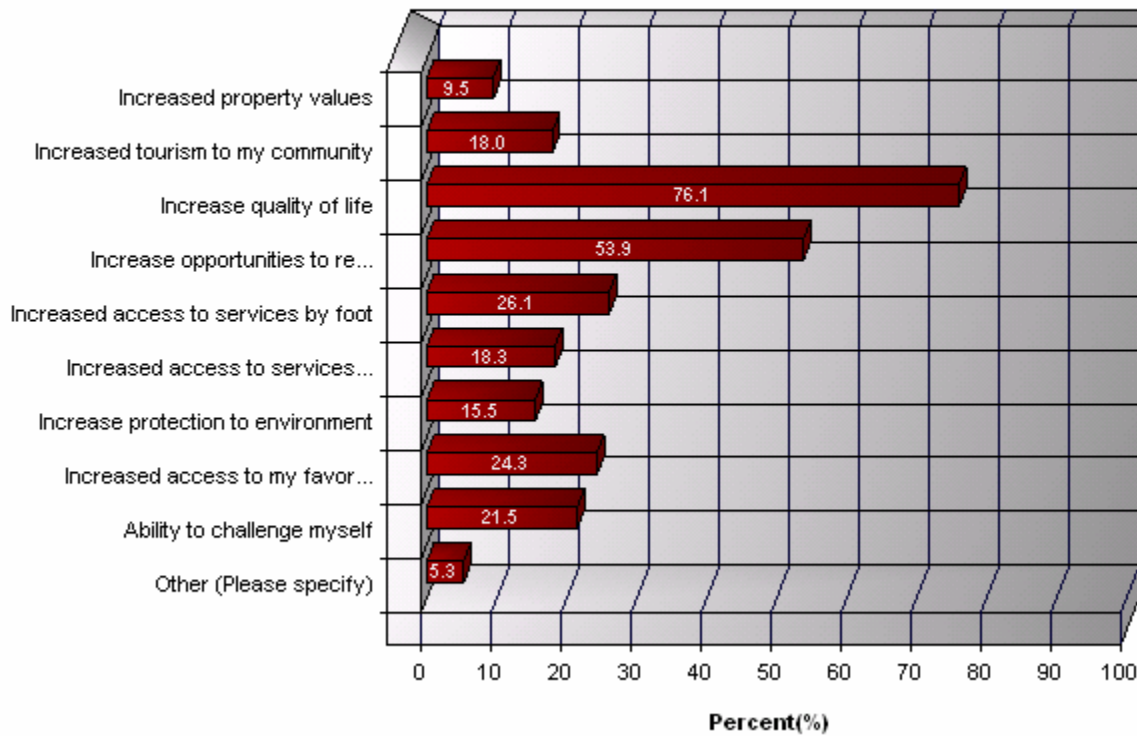


Multiple Response Question
(n = 6)

not described	Count(#)	Percent(%)
---------------	----------	------------

Other (Please specify)	6.0	100.0
------------------------	-----	-------

6. What do you see as the primary benefit(s) of trails in Mammoth?(Please choose up to three choices.)



**Multiple Response Question
(n = 284)**

6. What do you see as the primary benefit(s) of trails in Mammoth?(Please choose up to three choices.)	Count(#)	Percent(%)
Increased property values	27.0	9.5
Increased tourism to my community	51.0	18.0
Increase quality of life	216.0	76.1
Increase opportunities to recreate in my town	153.0	53.9
Increased access to services by foot	74.0	26.1
Increased access to services by cross country skis or snowshoes	52.0	18.3
Increase protection to environment	44.0	15.5
Increased access to my favorite places	69.0	24.3
Ability to challenge myself	61.0	21.5
Other (Please specify)	15.0	5.3

--	--

other benefits of trails	Count(#)	Percent(%)
Ability to exercise outside w/o driving far	1.0	6.7
Ability to exercise my dog	1.0	6.7
connectivity within town of village, OMR and Main St.	1.0	6.7
Good health	1.0	6.7
Help to maintain a healthy lifestyle	1.0	6.7
increase environmental awareness/stewardship by public use	1.0	6.7
increased safety by getting pedestrians off icy roadways	1.0	6.7
increased snowmobile use & access	1.0	6.7
less driving in car or taking bus	1.0	6.7
long high intermediate nordic ski trails	1.0	6.7
make it easy to move around the mtn from place to place	1.0	6.7
Pedestrian safety	1.0	6.7
SPREAD OUT THE HORSE POOP	1.0	6.7
To recreate with my dogs	1.0	6.7
Within town, it would be safer to walk around town	1.0	6.7
TOTALS	15.0	100.0

7a. Where do you typically engage in Backcountry Ski/Snowboard while in Mammoth? Please select up to THREE locations that are most relevant to where you engage in Backcountry Ski/Snowboard in Mammoth. If you do not engage from up to three locations, please select the location(s) from which you do.	Count(#)	Percent(%)
Old Mammoth Rd	11.0	10.9
Main Street	1.0	1.0
Sierra Valley	0.0	0.0
Gateway/Trails End	2.0	2.0
Sierra Star	1.0	1.0
Snowcreek	5.0	5.0
Juniper Ridge/Eagle Lodge/Mountain Portal	7.0	6.9
Mammoth Slopes/Canyon Lodge/Mountain Portal	9.0	8.9
Main Lodge/Mountain Portal	13.0	12.9
North Village/Bike Park Shuttle/Mountain Portal	0.0	0.0
Juniper Ridge/Camp High Sierra	1.0	1.0
Shady Rest Campground and/or Park	11.0	10.9
Lakes Basin	43.0	42.6
Old Mammoth/Sherwins	52.0	51.5
The Knolls	2.0	2.0

Mammoth Creek Park	2.0	2.0
Tamarack Cross Country Ski Center	12.0	11.9
Outside of Mammoth	39.0	38.6
Mammoth Scenic Loop	13.0	12.9
Welcome Center Parking Lot	1.0	1.0
Other (Please specify)	10.0	9.9

Other Backcountry Ski/Snowboard	Count(#)	Percent(%)
Baldwin, Morrison, Lares Mtns	1.0	10.0
Inyo craters/off scenic loop	1.0	10.0
lakes basin road not trail	1.0	10.0
red cone area	1.0	10.0
san joaquin ridge - keep it wild	1.0	10.0
secret shhh ;0	1.0	10.0
Sherwins	1.0	10.0
Sherwins Ridge	1.0	10.0
The Crest, the Sherwins, San Joaquin Ridge	1.0	10.0
tioga pass resort	1.0	10.0
TOTALS	10.0	100.0

7b. Where do you typically engage in Disabled Recreation Access while in Mammoth? Please select up to THREE locations that are most relevant to where you engage in Disabled Recreation Access in Mammoth. If you do not engage from up to three locations, please select the location(s) from which you do.	Count(#)	Percent(%)
Old Mammoth Rd	1.0	25.0
Main Street	1.0	25.0
Sierra Valley	0.0	0.0
Gateway/Trails End	0.0	0.0
Sierra Star	0.0	0.0
Snowcreek	0.0	0.0
Juniper Ridge/Eagle Lodge/Mountain Portal	0.0	0.0
Mammoth Slopes/Canyon Lodge/Mountain Portal	1.0	25.0
Main Lodge/Mountain Portal	2.0	50.0
North Village/Bike Park Shuttle/Mountain Portal	0.0	0.0
Juniper Ridge/Camp High Sierra	0.0	0.0
Shady Rest Campground and/or Park	1.0	25.0

Lakes Basin	0.0	0.0
Old Mammoth/Sherwins	0.0	0.0
The Knolls	0.0	0.0
Mammoth Creek Park	1.0	25.0
Tamarack Cross Country Ski Center	0.0	0.0
Outside of Mammoth	1.0	25.0
Mammoth Scenic Loop	1.0	25.0
Welcome Center Parking Lot	0.0	0.0
Other (Please specify)	0.0	0.0

Other Disabled Recreation Access	Count(#)	Percent(%)
Chair 2	1.0	100.0
TOTALS	1.0	100.0

7c. Where do you typically engage in Dog Sledding while in Mammoth? Please select up to THREE locations that are most relevant to where you engage in Dog Sledding in Mammoth. If you do not engage from up to three locations, please select the location(s) from which you do.	Count(#)	Percent(%)
Old Mammoth Rd	0.0	0.0
Main Street	0.0	0.0
Sierra Valley	0.0	0.0
Gateway/Trails End	0.0	0.0
Sierra Star	1.0	16.7
Snowcreek	0.0	0.0
Juniper Ridge/Eagle Lodge/Mountain Portal	0.0	0.0
Mammoth Slopes/Canyon Lodge/Mountain Portal	0.0	0.0
Main Lodge/Mountain Portal	0.0	0.0
North Village/Bike Park Shuttle/Mountain Portal	0.0	0.0
Juniper Ridge/Camp High Sierra	0.0	0.0
Shady Rest Campground and/or Park	2.0	33.3
Lakes Basin	2.0	33.3
Old Mammoth/Sherwins	1.0	16.7
The Knolls	0.0	0.0
Mammoth Creek Park	0.0	0.0
Tamarack Cross Country Ski Center	0.0	0.0
Outside of Mammoth	3.0	50.0

Mammoth Scenic Loop	2.0	33.3
Welcome Center Parking Lot	0.0	0.0
Other (Please specify)	0.0	0.0

7d. Where do you typically engage in Dog Walking while in Mammoth? Please select up to THREE locations that are most relevant to where you engage in Dog Walking in Mammoth. If you do not engage from up to three locations, please select the location(s) from which you do.	Count(#)	Percent(%)
Old Mammoth Rd	22.0	20.2
Main Street	9.0	8.3
Sierra Valley	2.0	1.8
Gateway/Trails End	3.0	2.8
Sierra Star	1.0	0.9
Snowcreek	14.0	12.8
Juniper Ridge/Eagle Lodge/Mountain Portal	10.0	9.2
Mammoth Slopes/Canyon Lodge/Mountain Portal	5.0	4.6
Main Lodge/Mountain Portal	2.0	1.8
North Village/Bike Park Shuttle/Mountain Portal	0.0	0.0
Juniper Ridge/Camp High Sierra	8.0	7.3
Shady Rest Campground and/or Park	65.0	59.6
Lakes Basin	11.0	10.1
Old Mammoth/Sherwins	30.0	27.5
The Knolls	2.0	1.8
Mammoth Creek Park	22.0	20.2
Tamarack Cross Country Ski Center	4.0	3.7
Outside of Mammoth	19.0	17.4
Mammoth Scenic Loop	11.0	10.1
Welcome Center Parking Lot	2.0	1.8
Other (Please specify)	9.0	8.3

Other Dog Walking	Count(#)	Percent(%)
& continue on the path under the road & towards mmth creek..	1.0	11.1
helipad and geothermal plant area	1.0	11.1
I'd rather not say so it won't get crowded!	1.0	11.1
Little Antelope Rd.	1.0	11.1
Obsidian Dome Area	1.0	11.1

off 395	1.0	11.1
Old sheriff substation area	1.0	11.1
out east	1.0	11.1
sunnyslopes	1.0	11.1
TOTALS	9.0	100.0

7f. Where do you typically engage in Ice Fishing while in Mammoth? Please select up to THREE locations that are most relevant to where you engage in Ice Fishing in Mammoth. If you do not engage from up to three locations, please select the location(s) from which you do.	Count(#)	Percent(%)
Old Mammoth Rd	0.0	0.0
Main Street	0.0	0.0
Sierra Valley	0.0	0.0
Gateway/Trails End	0.0	0.0
Sierra Star	0.0	0.0
Snowcreek	0.0	0.0
Juniper Ridge/Eagle Lodge/Mountain Portal	0.0	0.0
Mammoth Slopes/Canyon Lodge/Mountain Portal	0.0	0.0
Main Lodge/Mountain Portal	0.0	0.0
North Village/Bike Park Shuttle/Mountain Portal	0.0	0.0
Juniper Ridge/Camp High Sierra	0.0	0.0
Shady Rest Campground and/or Park	0.0	0.0
Lakes Basin	2.0	50.0
Old Mammoth/Sherwins	0.0	0.0
The Knolls	0.0	0.0
Mammoth Creek Park	0.0	0.0
Tamarack Cross Country Ski Center	0.0	0.0
Outside of Mammoth	2.0	50.0
Mammoth Scenic Loop	1.0	25.0
Welcome Center Parking Lot	0.0	0.0
Other (Please specify)	1.0	25.0

Other Ice Fishing	Count(#)	Percent(%)
East Walker ,Hot creek	1.0	100.0
TOTALS	1.0	100.0

7g. Where do you typically engage in Ice Skating while in Mammoth? Please select up to THREE locations that are most relevant to where you engage in Ice Skating in Mammoth. If you do not engage from up to three locations, please select the location(s) from which you do.	Count(#)	Percent(%)
Old Mammoth Rd	0.0	0.0
Main Street	1.0	2.7
Sierra Valley	0.0	0.0
Gateway/Trails End	2.0	5.4
Sierra Star	1.0	2.7
Snowcreek	0.0	0.0
Juniper Ridge/Eagle Lodge/Mountain Portal	0.0	0.0
Mammoth Slopes/Canyon Lodge/Mountain Portal	0.0	0.0
Main Lodge/Mountain Portal	0.0	0.0
North Village/Bike Park Shuttle/Mountain Portal	0.0	0.0
Juniper Ridge/Camp High Sierra	1.0	2.7
Shady Rest Campground and/or Park	0.0	0.0
Lakes Basin	13.0	35.1
Old Mammoth/Sherwins	3.0	8.1
The Knolls	1.0	2.7
Mammoth Creek Park	0.0	0.0
Tamarack Cross Country Ski Center	0.0	0.0
Outside of Mammoth	14.0	37.8
Mammoth Scenic Loop	0.0	0.0
Welcome Center Parking Lot	0.0	0.0
Other (Please specify)	19.0	51.4

Other Ice Skating	Count(#)	Percent(%)
ice rink	5.0	26.3
alkaline ponds	1.0	5.3
Convict Lake	1.0	5.3
convict lake, library,june lake loop	1.0	5.3
ice rink at library	1.0	5.3
Meridian	1.0	5.3
New /Old Ice Rink	1.0	5.3
New Ice Rink	1.0	5.3
new ice skate rink	1.0	5.3

New Rink and Lakes	1.0	5.3
rock creek	1.0	5.3
Rock Creek, June Lake Loop, Convict	1.0	5.3
So, how do you ice skate in these places?	1.0	5.3
The new rink!!	1.0	5.3
town rink	1.0	5.3
TOTALS	19.0	100.0

7h. Where do you typically engage in Nordic Skiing on Groomed Trails while in Mammoth? Please select up to THREE locations that are most relevant to where you engage in Nordic Skiing on Groomed Trails in Mammoth. If you do not engage from up to three locations, please select the location(s) from which you do.	Count(#)	Percent(%)
Old Mammoth Rd	3.0	1.9
Main Street	0.0	0.0
Sierra Valley	1.0	0.6
Gateway/Trails End	2.0	1.3
Sierra Star	1.0	0.6
Snowcreek	2.0	1.3
Juniper Ridge/Eagle Lodge/Mountain Portal	12.0	7.8
Mammoth Slopes/Canyon Lodge/Mountain Portal	15.0	9.7
Main Lodge/Mountain Portal	19.0	12.3
North Village/Bike Park Shuttle/Mountain Portal	0.0	0.0
Juniper Ridge/Camp High Sierra	1.0	0.6
Shady Rest Campground and/or Park	80.0	51.9
Lakes Basin	28.0	18.2
Old Mammoth/Sherwins	9.0	5.8
The Knolls	2.0	1.3
Mammoth Creek Park	8.0	5.2
Tamarack Cross Country Ski Center	79.0	51.3
Outside of Mammoth	20.0	13.0
Mammoth Scenic Loop	19.0	12.3
Welcome Center Parking Lot	2.0	1.3
Other (Please specify)	17.0	11.0

Other Nordic Sking on Groomed Trails	Count(#)	Percent(%)
Obsidian Dome	6.0	33.3

Obsidian Dome area	2.0	11.1
Inyo Craters/Obsidian Dome	1.0	5.6
mammoth ski area	1.0	5.6
Mill Lodge	1.0	5.6
None	1.0	5.6
obsideon dome	1.0	5.6
Obsidian Dome Loop	1.0	5.6
obsidian dome/vista	1.0	5.6
Rock Creek	1.0	5.6
rock creek, Obsidian dome	1.0	5.6
Shady rest groomed trails	1.0	5.6
TOTALS	18.0	100.0

7i. Where do you typically engage in Nordic Skiing on Ungroomed Trails while in Mammoth? Please select up to THREE locations that are most relevant to where you engage in Nordic Skiing on Ungroomed Trails in Mammoth. If you do not engage from up to three locations, please select the location(s) from which you do.	Count(#)	Percent(%)
Old Mammoth Rd	3.0	2.5
Main Street	0.0	0.0
Sierra Valley	1.0	0.8
Gateway/Trails End	2.0	1.7
Sierra Star	0.0	0.0
Snowcreek	6.0	5.0
Juniper Ridge/Eagle Lodge/Mountain Portal	8.0	6.6
Mammoth Slopes/Canyon Lodge/Mountain Portal	14.0	11.6
Main Lodge/Mountain Portal	15.0	12.4
North Village/Bike Park Shuttle/Mountain Portal	1.0	0.8
Juniper Ridge/Camp High Sierra	0.0	0.0
Shady Rest Campground and/or Park	42.0	34.7
Lakes Basin	21.0	17.4
Old Mammoth/Sherwins	24.0	19.8
The Knolls	12.0	9.9
Mammoth Creek Park	9.0	7.4
Tamarack Cross Country Ski Center	13.0	10.7
Outside of Mammoth	38.0	31.4
Mammoth Scenic Loop	35.0	28.9
Welcome Center Parking Lot	0.0	0.0

Other (Please specify)	18.0	14.9
------------------------	------	------

Other nordic skiing on ungroomed trails	Count(#)	Percent(%)
395 Between Mmth and Mono Lake	1.0	5.9
Crowley Lake	1.0	5.9
east of 395	1.0	5.9
Hartley Springs area, Bald Mtn rd area, across from Jct 158	1.0	5.9
Hot Creek & Upper Owens River	1.0	5.9
I don't	1.0	5.9
June Lake	1.0	5.9
Mammoth Creek park following bike path or Mammoth Creek road	1.0	5.9
Mammoth ski area	1.0	5.9
Minaret Vista	1.0	5.9
Minaret Vista & out east	1.0	5.9
obsideon dome	1.0	5.9
Obsidien Dome	1.0	5.9
old blue diamond trail north of scenic loop	1.0	5.9
Old Forest Ranger Road	1.0	5.9
Rock Creek, Sunny Slopes	1.0	5.9
Sherwins	1.0	5.9
TOTALS	17.0	100.0

7j. Where do you typically engage in Bicycling while in Mammoth? Please select up to THREE locations that are most relevant to where you engage in Bicycling in Mammoth. If you do not engage from up to three locations, please select the location(s) from which you do.	Count(#)	Percent(%)
Old Mammoth Rd	6.0	26.1
Main Street	3.0	13.0
Sierra Valley	0.0	0.0
Gateway/Trails End	1.0	4.3
Sierra Star	1.0	4.3
Snowcreek	1.0	4.3
Juniper Ridge/Eagle Lodge/Mountain Portal	1.0	4.3
Mammoth Slopes/Canyon Lodge/Mountain Portal	1.0	4.3
Main Lodge/Mountain Portal	2.0	8.7
North Village/Bike Park Shuttle/Mountain Portal	2.0	8.7

Juniper Ridge/Camp High Sierra	2.0	8.7
Shady Rest Campground and/or Park	5.0	21.7
Lakes Basin	0.0	0.0
Old Mammoth/Sherwins	1.0	4.3
The Knolls	2.0	8.7
Mammoth Creek Park	2.0	8.7
Tamarack Cross Country Ski Center	1.0	4.3
Outside of Mammoth	10.0	43.5
Mammoth Scenic Loop	6.0	26.1
Welcome Center Parking Lot	0.0	0.0
Other (Please specify)	5.0	21.7

Other bicycling	Count(#)	Percent(%)
Bishop	2.0	40.0
Bishop in the winter	1.0	20.0
Bishop/Inyo County	1.0	20.0
Paradise	1.0	20.0
TOTALS	5.0	100.0

7k. Where do you typically engage in Running while in Mammoth? Please select up to THREE locations that are most relevant to where you engage in Running in Mammoth. If you do not engage from up to three locations, please select the location(s) from which you do.	Count(#)	Percent(%)
Old Mammoth Rd	13.0	38.2
Main Street	6.0	17.6
Sierra Valley	1.0	2.9
Gateway/Trails End	2.0	5.9
Sierra Star	0.0	0.0
Snowcreek	7.0	20.6
Juniper Ridge/Eagle Lodge/Mountain Portal	3.0	8.8
Mammoth Slopes/Canyon Lodge/Mountain Portal	3.0	8.8
Main Lodge/Mountain Portal	0.0	0.0
North Village/Bike Park Shuttle/Mountain Portal	2.0	5.9
Juniper Ridge/Camp High Sierra	2.0	5.9
Shady Rest Campground and/or Park	14.0	41.2
Lakes Basin	5.0	14.7

Old Mammoth/Sherwins	5.0	14.7
The Knolls	1.0	2.9
Mammoth Creek Park	4.0	11.8
Tamarack Cross Country Ski Center	1.0	2.9
Outside of Mammoth	7.0	20.6
Mammoth Scenic Loop	4.0	11.8
Welcome Center Parking Lot	0.0	0.0
Other (Please specify)	4.0	11.8

71. Where do you typically engage in Snowmobile: on Trails while in Mammoth? Please select up to THREE locations that are most relevant to where you engage in Snowmobile: on Trails in Mammoth. If you do not engage from up to three locations, please select the location(s) from which you do.	Count(#)	Percent(%)
Old Mammoth Rd	0.0	0.0
Main Street	0.0	0.0
Sierra Valley	0.0	0.0
Gateway/Trails End	0.0	0.0
Sierra Star	0.0	0.0
Snowcreek	2.0	5.7
Juniper Ridge/Eagle Lodge/Mountain Portal	0.0	0.0
Mammoth Slopes/Canyon Lodge/Mountain Portal	1.0	2.9
Main Lodge/Mountain Portal	14.0	40.0
North Village/Bike Park Shuttle/Mountain Portal	0.0	0.0
Juniper Ridge/Camp High Sierra	0.0	0.0
Shady Rest Campground and/or Park	17.0	48.6
Lakes Basin	2.0	5.7
Old Mammoth/Sherwins	3.0	8.6
The Knolls	1.0	2.9
Mammoth Creek Park	0.0	0.0
Tamarack Cross Country Ski Center	1.0	2.9
Outside of Mammoth	17.0	48.6
Mammoth Scenic Loop	14.0	40.0
Welcome Center Parking Lot	1.0	2.9
Other (Please specify)	4.0	11.4

Other Snowmobile: on Trails	Count(#)	Percent(%)

Don't remember	1.0	25.0
From Highway 395	1.0	25.0
Highway 395.	1.0	25.0
June Lake	1.0	25.0
TOTALS	4.0	100.0

7m. Where do you typically engage in Snowmobile: in Open Areas while in Mammoth? Please select up to THREE locations that are most relevant to where you engage in Snowmobile: in Open Areas in Mammoth. If you do not engage from up to three locations, please select the location(s) from which you do.	Count(#)	Percent(%)
Old Mammoth Rd	0.0	0.0
Main Street	0.0	0.0
Sierra Valley	0.0	0.0
Gateway/Trails End	0.0	0.0
Sierra Star	0.0	0.0
Snowcreek	1.0	3.2
Juniper Ridge/Eagle Lodge/Mountain Portal	0.0	0.0
Mammoth Slopes/Canyon Lodge/Mountain Portal	0.0	0.0
Main Lodge/Mountain Portal	7.0	22.6
North Village/Bike Park Shuttle/Mountain Portal	0.0	0.0
Juniper Ridge/Camp High Sierra	0.0	0.0
Shady Rest Campground and/or Park	11.0	35.5
Lakes Basin	2.0	6.5
Old Mammoth/Sherwins	3.0	9.7
The Knolls	0.0	0.0
Mammoth Creek Park	1.0	3.2
Tamarack Cross Country Ski Center	0.0	0.0
Outside of Mammoth	19.0	61.3
Mammoth Scenic Loop	16.0	51.6
Welcome Center Parking Lot	0.0	0.0
Other (Please specify)	6.0	19.4

Other Snowmobile: in Open Areas	Count(#)	Percent(%)
Bridgeport Reservoir	1.0	16.7
everywhere between tom's plc & sonora pass	1.0	16.7
From Highway 395	1.0	16.7

Highway 395	1.0	16.7
jouaion, inyo	1.0	16.7
west side open areas	1.0	16.7
TOTALS	6.0	100.0

7n. Where do you typically engage in Snowplay (sledding, tubing, etc.) while in Mammoth? Please select up to THREE locations that are most relevant to where you engage in Snowplay (sledding, tubing, etc.) in Mammoth. If you do not engage from up to three locations, please select the location(s) from which you do.	Count(#)	Percent(%)
Old Mammoth Rd	5.0	9.6
Main Street	3.0	5.8
Sierra Valley	2.0	3.8
Gateway/Trails End	0.0	0.0
Sierra Star	2.0	3.8
Snowcreek	5.0	9.6
Juniper Ridge/Eagle Lodge/Mountain Portal	8.0	15.4
Mammoth Slopes/Canyon Lodge/Mountain Portal	8.0	15.4
Main Lodge/Mountain Portal	6.0	11.5
North Village/Bike Park Shuttle/Mountain Portal	1.0	1.9
Juniper Ridge/Camp High Sierra	2.0	3.8
Shady Rest Campground and/or Park	2.0	3.8
Lakes Basin	2.0	3.8
Old Mammoth/Sherwins	2.0	3.8
The Knolls	3.0	5.8
Mammoth Creek Park	0.0	0.0
Tamarack Cross Country Ski Center	4.0	7.7
Outside of Mammoth	16.0	30.8
Mammoth Scenic Loop	12.0	23.1
Welcome Center Parking Lot	0.0	0.0
Other (Please specify)	11.0	21.2

Other rock climbing location	Count(#)	Percent(%)
395 north	1.0	9.1
by Cinnamon bear Inn on Center Dr.	1.0	9.1
condo neer mammothcreek area	1.0	9.1
dead mans	1.0	9.1

Minaret	1.0	9.1
Minaret intersection w/Main St., before June Lake by 395	1.0	9.1
my condo complex	1.0	9.1
my home	1.0	9.1
my yard	1.0	9.1
Parking lot of condo	1.0	9.1
wherever sledding is safe	1.0	9.1
TOTALS	11.0	100.0

7o. Where do you typically engage in Snowshoeing while in Mammoth? Please select up to THREE locations that are most relevant to where you engage in Snowshoeing in Mammoth. If you do not engage from up to three locations, please select the location(s) from which you do.	Count(#)	Percent(%)
Old Mammoth Rd	7.0	7.4
Main Street	1.0	1.1
Sierra Valley	0.0	0.0
Gateway/Trails End	3.0	3.2
Sierra Star	1.0	1.1
Snowcreek	17.0	18.1
Juniper Ridge/Eagle Lodge/Mountain Portal	9.0	9.6
Mammoth Slopes/Canyon Lodge/Mountain Portal	4.0	4.3
Main Lodge/Mountain Portal	2.0	2.1
North Village/Bike Park Shuttle/Mountain Portal	0.0	0.0
Juniper Ridge/Camp High Sierra	5.0	5.3
Shady Rest Campground and/or Park	28.0	29.8
Lakes Basin	27.0	28.7
Old Mammoth/Sherwins	22.0	23.4
The Knolls	3.0	3.2
Mammoth Creek Park	7.0	7.4
Tamarack Cross Country Ski Center	29.0	30.9
Outside of Mammoth	18.0	19.1
Mammoth Scenic Loop	11.0	11.7
Welcome Center Parking Lot	2.0	2.1
Other (Please specify)	6.0	6.4

Other Snowplay	Count(#)	Percent(%)

behind hospital	1.0	16.7
Inyo Craters	1.0	16.7
Little Antelope Rd.	1.0	16.7
Sherwins	1.0	16.7
sunnyslopes	1.0	16.7
town sidewalks	1.0	16.7
TOTALS	6.0	100.0

7p. Where do you typically engage in Winter Camping while in Mammoth? Please select up to THREE locations that are most relevant to where you engage in Winter Camping in Mammoth. If you do not engage from up to three locations, please select the location(s) from which you do.		
	Count(#)	Percent(%)
Old Mammoth Rd	0.0	0.0
Main Street	0.0	0.0
Sierra Valley	0.0	0.0
Gateway/Trails End	1.0	9.1
Sierra Star	0.0	0.0
Snowcreek	0.0	0.0
Juniper Ridge/Eagle Lodge/Mountain Portal	0.0	0.0
Mammoth Slopes/Canyon Lodge/Mountain Portal	0.0	0.0
Main Lodge/Mountain Portal	0.0	0.0
North Village/Bike Park Shuttle/Mountain Portal	0.0	0.0
Juniper Ridge/Camp High Sierra	0.0	0.0
Shady Rest Campground and/or Park	1.0	9.1
Lakes Basin	4.0	36.4
Old Mammoth/Sherwins	1.0	9.1
The Knolls	0.0	0.0
Mammoth Creek Park	0.0	0.0
Tamarack Cross Country Ski Center	2.0	18.2
Outside of Mammoth	8.0	72.7
Mammoth Scenic Loop	0.0	0.0
Welcome Center Parking Lot	0.0	0.0
Other (Please specify)	1.0	9.1

Other Winter Camping		
	Count(#)	Percent(%)
Sherwins	1.0	100.0

TOTALS	1.0	100.0
---------------	------------	--------------

7q. Where do you typically engage in Winter Walking (recreation/not dog walking) while in Mammoth? Please select up to THREE locations that are most relevant to where you engage in Winter Walking (recreation/not dog walking) in Mammoth. If you do not engage from up to three locations, please select the location(s) from which you do.	Count(#)	Percent(%)
Old Mammoth Rd	26.0	40.6
Main Street	14.0	21.9
Sierra Valley	0.0	0.0
Gateway/Trails End	4.0	6.3
Sierra Star	0.0	0.0
Snowcreek	13.0	20.3
Juniper Ridge/Eagle Lodge/Mountain Portal	9.0	14.1
Mammoth Slopes/Canyon Lodge/Mountain Portal	4.0	6.3
Main Lodge/Mountain Portal	2.0	3.1
North Village/Bike Park Shuttle/Mountain Portal	4.0	6.3
Juniper Ridge/Camp High Sierra	0.0	0.0
Shady Rest Campground and/or Park	11.0	17.2
Lakes Basin	8.0	12.5
Old Mammoth/Sherwins	13.0	20.3
The Knolls	1.0	1.6
Mammoth Creek Park	11.0	17.2
Tamarack Cross Country Ski Center	12.0	18.8
Outside of Mammoth	10.0	15.6
Mammoth Scenic Loop	3.0	4.7
Welcome Center Parking Lot	0.0	0.0
Other (Please specify)	5.0	7.8

Other Winter Walking (recreation/not dog walking)	Count(#)	Percent(%)
below snowline	1.0	20.0
chateau road	1.0	20.0
mammoth slopes drive	1.0	20.0
roads in town if cleared enough	1.0	20.0
village	1.0	20.0
TOTALS	5.0	100.0

7r. Where do you typically engage in Winter Walking (work/errands) while in Mammoth? Please select up to THREE locations that are most relevant to where you engage in Winter Walking (work/errands) in Mammoth. If you do not engage from up to three locations, please select the location(s) from which you do.	Count(#)	Percent(%)
Old Mammoth Rd	43.0	74.1
Main Street	41.0	70.7
Sierra Valley	1.0	1.7
Gateway/Trails End	2.0	3.4
Sierra Star	1.0	1.7
Snowcreek	1.0	1.7
Juniper Ridge/Eagle Lodge/Mountain Portal	5.0	8.6
Mammoth Slopes/Canyon Lodge/Mountain Portal	6.0	10.3
Main Lodge/Mountain Portal	1.0	1.7
North Village/Bike Park Shuttle/Mountain Portal	11.0	19.0
Juniper Ridge/Camp High Sierra	1.0	1.7
Shady Rest Campground and/or Park	4.0	6.9
Lakes Basin	0.0	0.0
Old Mammoth/Sherwins	0.0	0.0
The Knolls	3.0	5.2
Mammoth Creek Park	4.0	6.9
Tamarack Cross Country Ski Center	1.0	1.7
Outside of Mammoth	2.0	3.4
Mammoth Scenic Loop	0.0	0.0
Welcome Center Parking Lot	0.0	0.0
Other (Please specify)	5.0	8.6

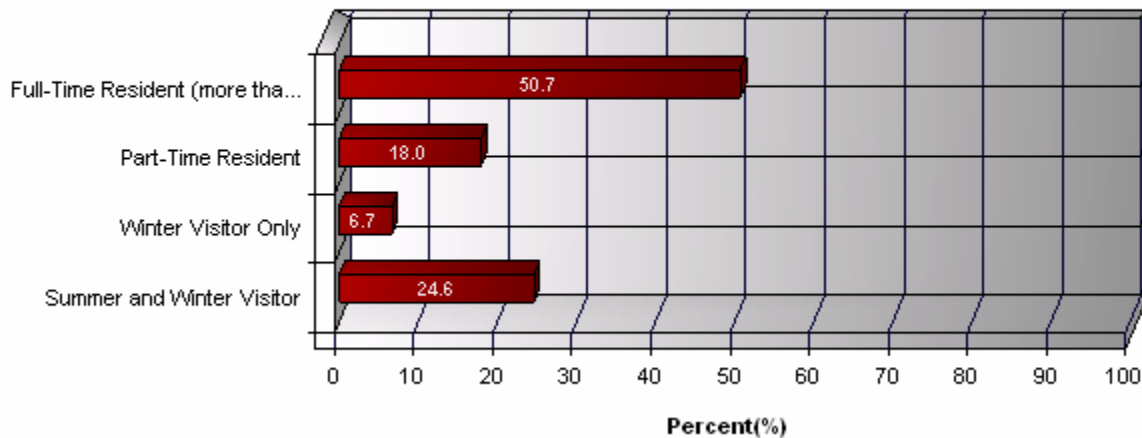
Other Winter Walking (work/errands)	Count(#)	Percent(%)
chateau road	1.0	20.0
in town work, stores, etc	1.0	20.0
Meridian	1.0	20.0
New Library	1.0	20.0
Shady rest/ hidden creek designated area on map	1.0	20.0
TOTALS	5.0	100.0

7s. Where do you typically engage in Winter Walking (Day Hikes)	Count(#)	Percent(%)

while in Mammoth? Please select up to THREE locations that are most relevant to where you engage in Winter Walking (Day Hikes) in Mammoth. If you do not engage from up to three locations, please select the location(s) from which you do.		
Old Mammoth Rd	12.0	20.7
Main Street	2.0	3.4
Sierra Valley	1.0	1.7
Gateway/Trails End	2.0	3.4
Sierra Star	2.0	3.4
Snowcreek	8.0	13.8
Juniper Ridge/Eagle Lodge/Mountain Portal	5.0	8.6
Mammoth Slopes/Canyon Lodge/Mountain Portal	2.0	3.4
Main Lodge/Mountain Portal	1.0	1.7
North Village/Bike Park Shuttle/Mountain Portal	1.0	1.7
Juniper Ridge/Camp High Sierra	5.0	8.6
Shady Rest Campground and/or Park	14.0	24.1
Lakes Basin	23.0	39.7
Old Mammoth/Sherwins	12.0	20.7
The Knolls	0.0	0.0
Mammoth Creek Park	6.0	10.3
Tamarack Cross Country Ski Center	6.0	10.3
Outside of Mammoth	23.0	39.7
Mammoth Scenic Loop	10.0	17.2
Welcome Center Parking Lot	0.0	0.0
Other (Please specify)	3.0	5.2

Other Winter Walking (Day Hikes)	Count(#)	Percent(%)
below snowline	1.0	33.3
Crowley Lake	1.0	33.3
Sherwins	1.0	33.3
TOTALS	3.0	100.0

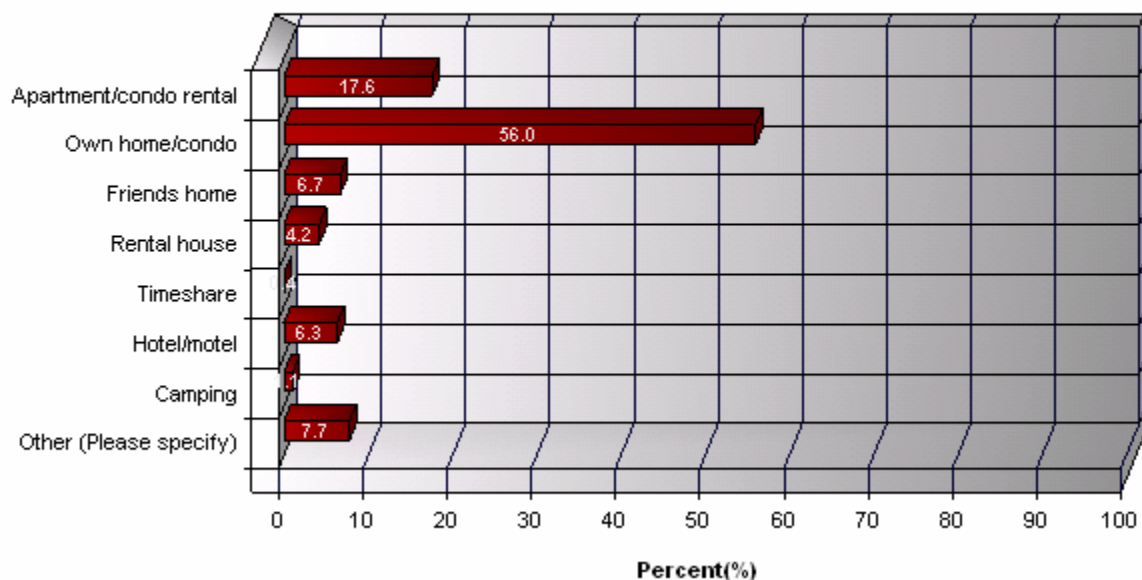
8. What best describes your relationship to Mammoth?(Choose one.)



Single Response Question

8. What best describes your relationship to Mammoth?(Choose one.)	Count(#)	Percent(%)
Full-Time Resident (more than 10 months per year)	144.0	50.7
Part-Time Resident	51.0	18.0
Winter Visitor Only	19.0	6.7
Summer and Winter Visitor	70.0	24.6
TOTALS	284.0	100.0

9. What are your usual winter accommodations in Mammoth?(Choose one.)

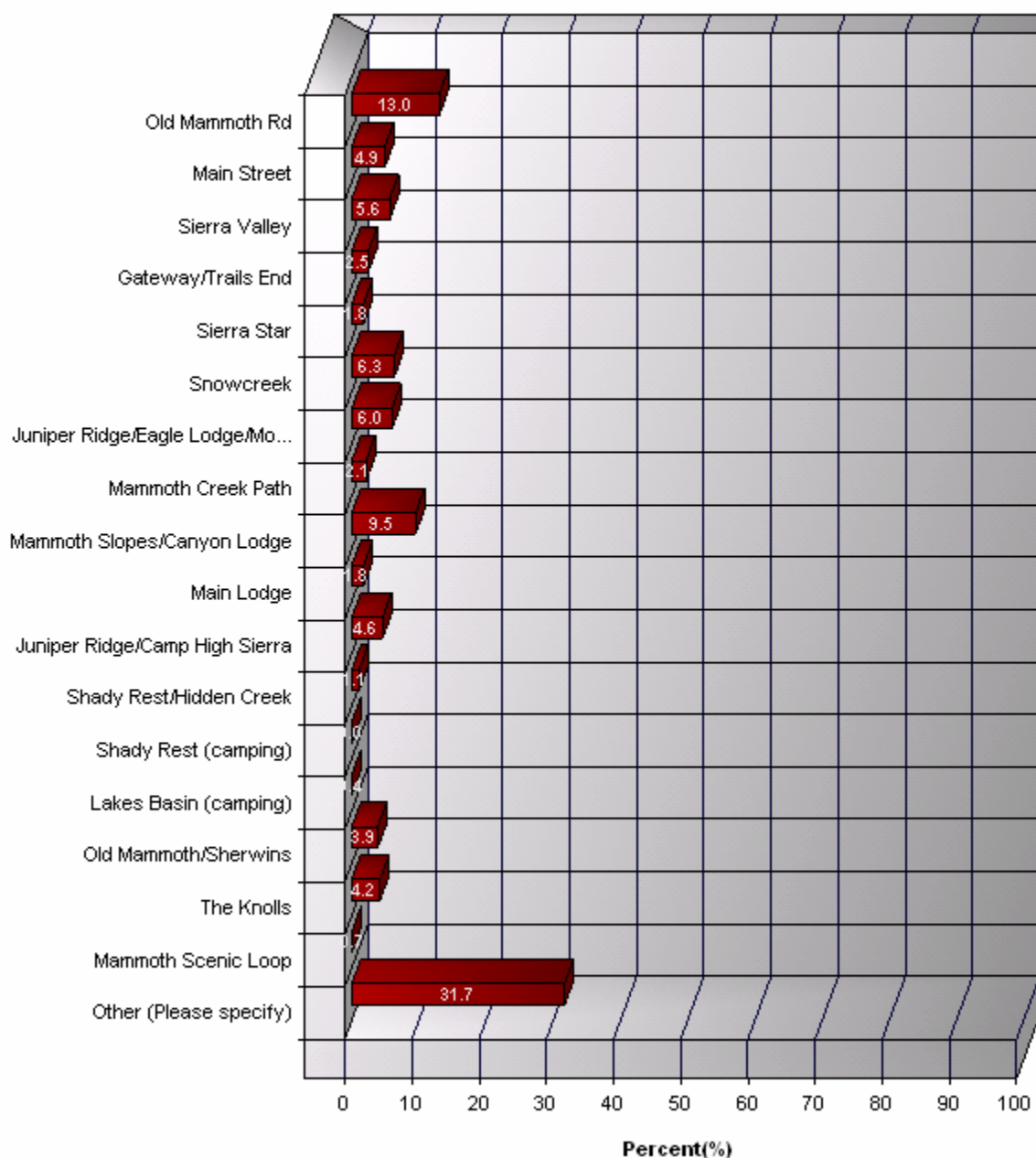


Single Response Question

9. What are your usual winter accommodations in Mammoth?(Choose one.)	Count(#)	Percent(%)
Apartment/condo rental	50.0	17.6
Own home/condo	159.0	56.0
Friends home	19.0	6.7
Rental house	12.0	4.2
Timeshare	1.0	0.4
Hotel/motel	18.0	6.3
Camping	3.0	1.1
Other (Please specify)	22.0	7.7
TOTALS	284.0	100.0

other usual summer accommodations	Count(#)	Percent(%)
bishop	1.0	4.8
Bishop Resident	1.0	4.8
condo/hotel	1.0	4.8
Crowley Resident	1.0	4.8
friends condo	1.0	4.8
home in Bishop	1.0	4.8
home in Swall Meadows	1.0	4.8
Home. Crowley Lake	1.0	4.8
June Lake homeowner	1.0	4.8
live in Swall	1.0	4.8
live near Tom's Place	1.0	4.8
Manage property in exchange for rent	1.0	4.8
my house in Lee Vining	1.0	4.8
none, I live in Bishop	1.0	4.8
Own home in Paradise	1.0	4.8
Own home outside of Mammoth	1.0	4.8
place of work	1.0	4.8
realitives condo	1.0	4.8
SKI only	1.0	4.8
snowcreek	1.0	4.8
Tamarack Lodge	1.0	4.8
TOTALS	21.0	100.0

10. Where were your primary accommodations in Mammoth this winter? (Choose one)



Single Response Question

10. Where were your primary accommodations in Mammoth this winter? (Choose one)	Count(#)	Percent(%)
Old Mammoth Rd	37.0	13.0
Main Street	14.0	4.9
Sierra Valley	16.0	5.6

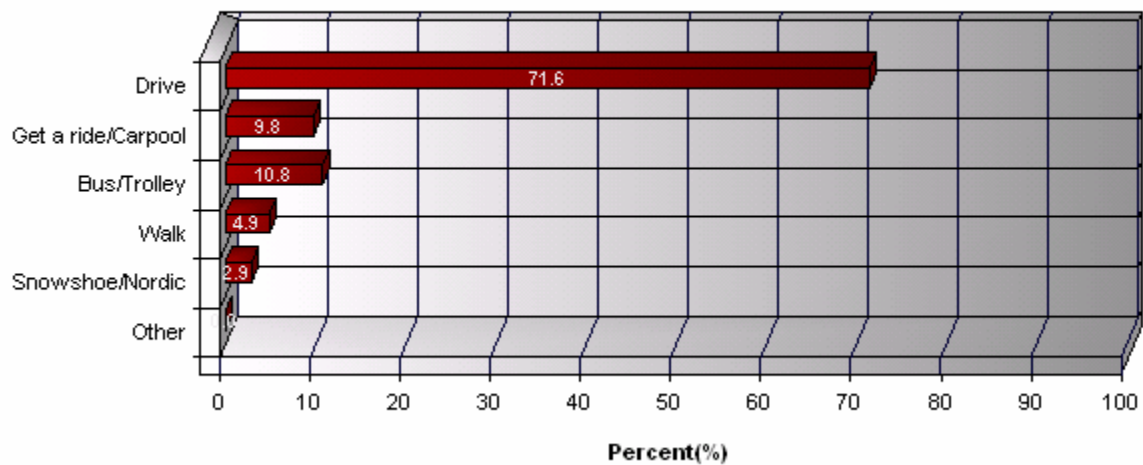
Gateway/Trails End	7.0	2.5
Sierra Star	5.0	1.8
Snowcreek	18.0	6.3
Juniper Ridge/Eagle Lodge/Mountain Portal	17.0	6.0
Mammoth Creek Path	6.0	2.1
Mammoth Slopes/Canyon Lodge	27.0	9.5
Main Lodge	5.0	1.8
Juniper Ridge/Camp High Sierra	13.0	4.6
Shady Rest/Hidden Creek	3.0	1.1
Shady Rest (camping)	0.0	0.0
Lakes Basin (camping)	1.0	0.4
Old Mammoth/Sherwins	11.0	3.9
The Knolls	12.0	4.2
Mammoth Scenic Loop	2.0	0.7
Other (Please specify)	90.0	31.7
TOTALS	284.0	100.0

Other summer accommodations	Count(#)	Percent(%)
Crowley Lake	7.0	8.0
Meridian	4.0	4.6
Majestic Pines	3.0	3.4
Swall Meadows	3.0	3.4
Bishop	2.0	2.3
June lake	2.0	2.3
Meridian District	2.0	2.3
Sunshine Village	2.0	2.3
Swall	2.0	2.3
Tamarack Lodge	2.0	2.3
The Summit	2.0	2.3
"Meridian" designation on map	1.0	1.1
All Over	1.0	1.1
all over, on public trans routes	1.0	1.1
Aspen Creek	1.0	1.1
Bishop (Starlite)	1.0	1.1
Bishop Resident	1.0	1.1
canyon rd andconvict rd or 2 blocks fr village	1.0	1.1
center street	1.0	1.1

Chateau Rd	1.0	1.1
Chateau Road	1.0	1.1
Cinnamon Bear Inn	1.0	1.1
Crowley	1.0	1.1
Forest Meadows (The Blue Roofs)	1.0	1.1
forest trail	1.0	1.1
Friends	1.0	1.1
friends homes	1.0	1.1
Hidden Valley condos	1.0	1.1
home in Swall Meadows	1.0	1.1
I live in Crowley	1.0	1.1
Joaquin St	1.0	1.1
krystal villa east	1.0	1.1
live in Crowley	1.0	1.1
live near Tom's Place	1.0	1.1
Lupin St.	1.0	1.1
Majestic Pines area	1.0	1.1
majestik pines	1.0	1.1
Mammoth Green Condo	1.0	1.1
Mammoth Slopes	1.0	1.1
Mammoth Slopes subdivision	1.0	1.1
meadow lane behind mammoth creek park	1.0	1.1
Meridian Blvd	1.0	1.1
Meridian Blvd.	1.0	1.1
mono street friends house	1.0	1.1
my house in lee vining	1.0	1.1
My own home in Holiday Ridge	1.0	1.1
NA if a local, would there be accomodations?	1.0	1.1
none, I live in Bishop	1.0	1.1
north village	1.0	1.1
Outside of Mammoth	1.0	1.1
Own condo	1.0	1.1
own home	1.0	1.1
own home in Paradise	1.0	1.1
Own home in Swall Meadows	1.0	1.1
Own Home, Crowley Lake	1.0	1.1
passthrough	1.0	1.1
pinecrest area	1.0	1.1

renting a townhouse on Minaret Blvd.	1.0	1.1
snow flower	1.0	1.1
Snowflower	1.0	1.1
sunnyslopes	1.0	1.1
Tamarack Cabins	1.0	1.1
Tamarack Townhomes	1.0	1.1
The Village	1.0	1.1
various	1.0	1.1
various condos	1.0	1.1
Work place	1.0	1.1
TOTALS	87.0	100.0

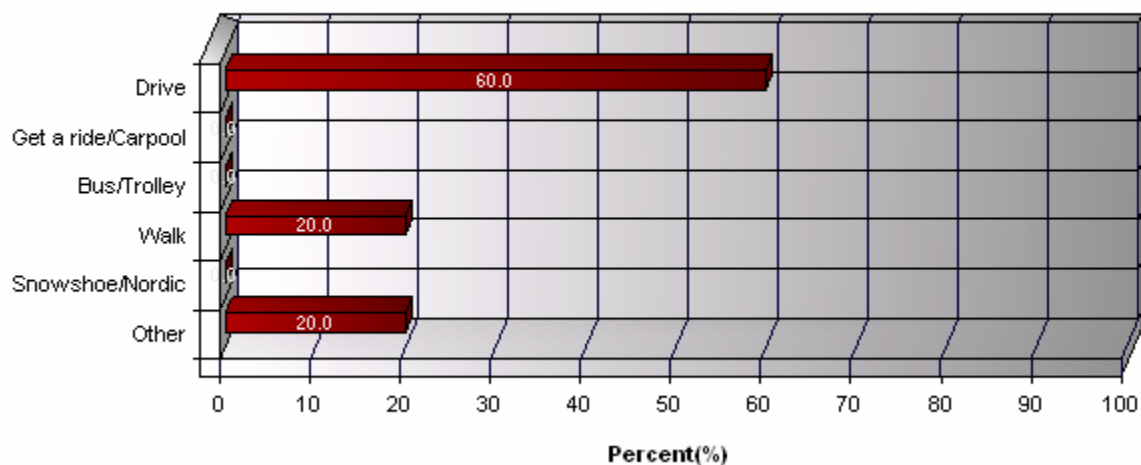
Custom Question: Backcountry Ski/Snowboard



Single Response Question

Custom Question: Backcountry Ski/Snowboard	Count(#)	Percent(%)
Drive	73.0	71.6
Get a ride/Carpool	10.0	9.8
Bus/Trolley	11.0	10.8
Walk	5.0	4.9
Snowshoe/Nordic	3.0	2.9
Other	0.0	0.0
TOTALS	102.0	100.0

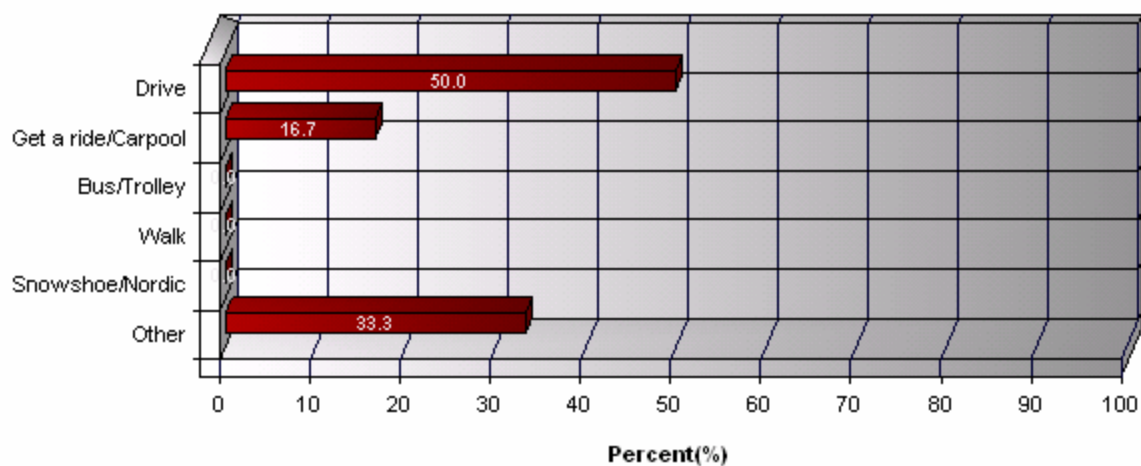
Custom Question: Disabled Recreation Access



Single Response Question

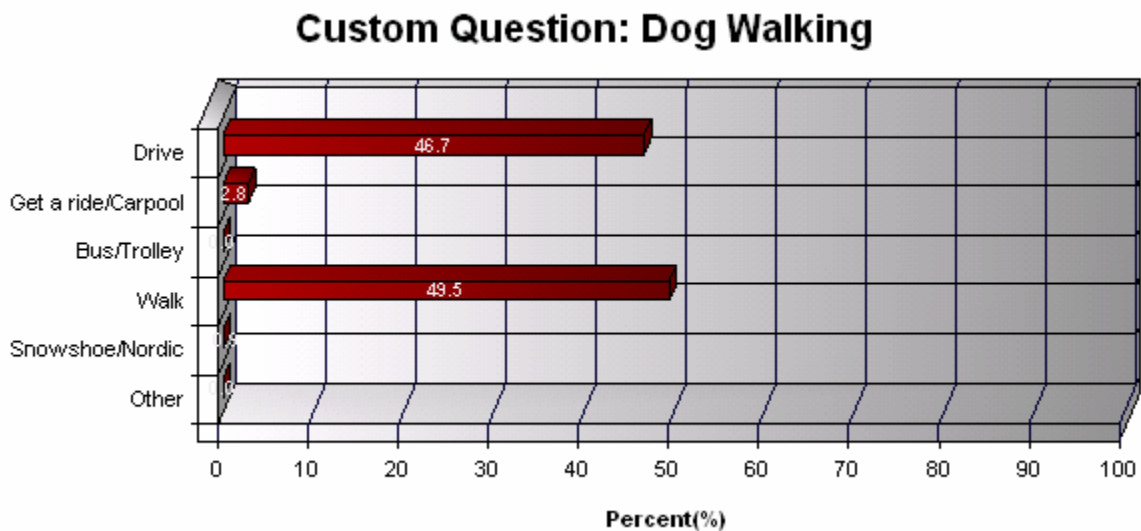
Custom Question: Disabled Recreation Access		
	Count(#)	Percent(%)
Drive	3.0	60.0
Get a ride/Carpool	0.0	0.0
Bus/Trolley	0.0	0.0
Walk	1.0	20.0
Snowshoe/Nordic	0.0	0.0
Other	1.0	20.0
TOTALS	5.0	100.0

Custom Question: Dog Sledding



Single Response Question

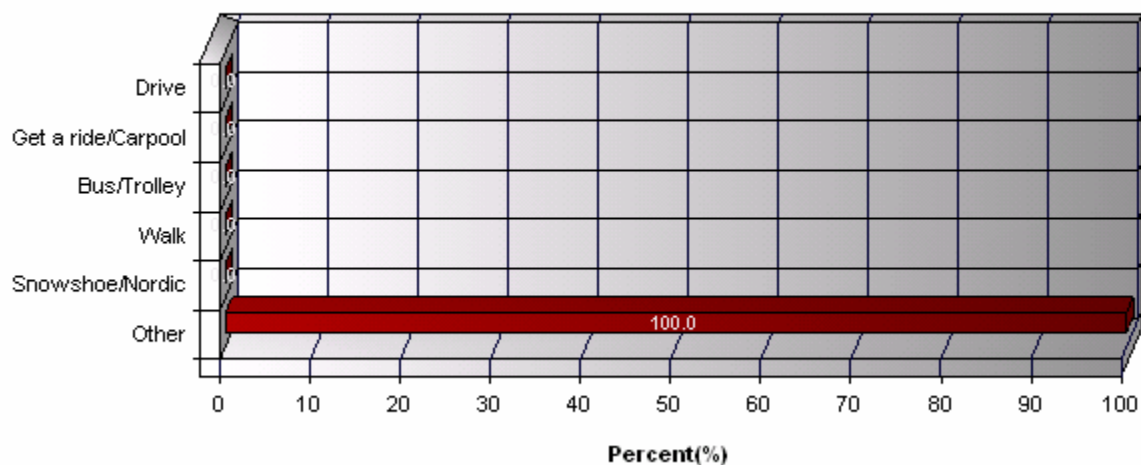
Custom Question: Dog Sledding	Count(#)	Percent(%)
Drive	3.0	50.0
Get a ride/Carpool	1.0	16.7
Bus/Trolley	0.0	0.0
Walk	0.0	0.0
Snowshoe/Nordic	0.0	0.0
Other	2.0	33.3
TOTALS	6.0	100.0



Single Response Question

Custom Question: Dog Walking	Count(#)	Percent(%)
Drive	50.0	46.7
Get a ride/Carpool	3.0	2.8
Bus/Trolley	0.0	0.0
Walk	53.0	49.5
Snowshoe/Nordic	1.0	0.9
Other	0.0	0.0
TOTALS	107.0	100.0

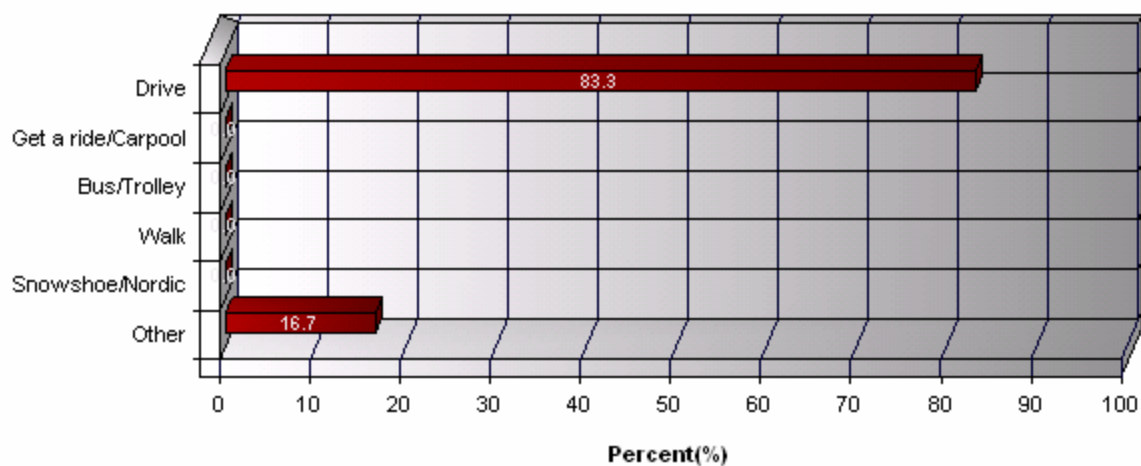
Custom Question: Equestrian Activities



Single Response Question

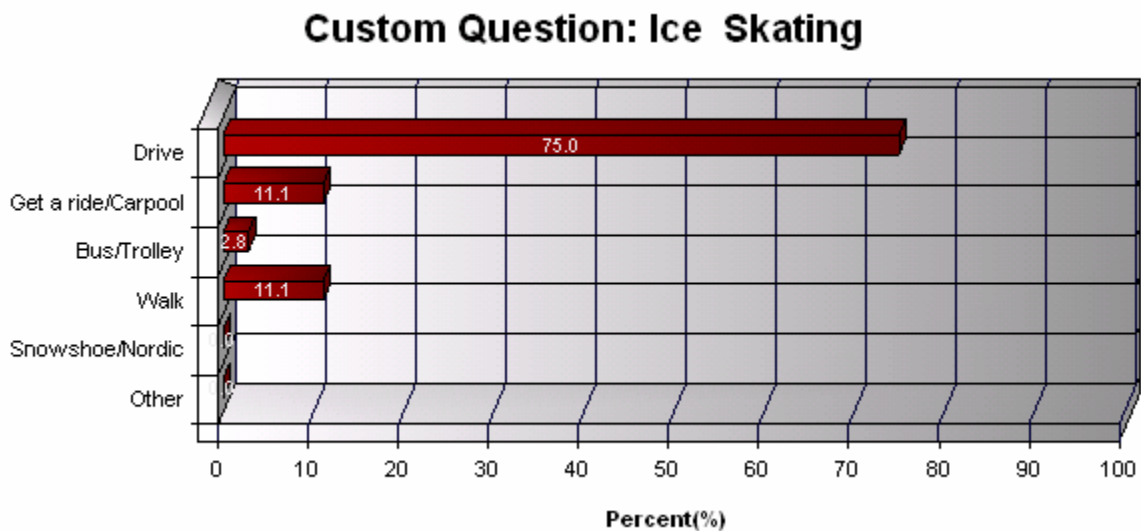
Custom Question: Equestrian Activities		
	Count(#)	Percent(%)
Drive	0.0	0.0
Get a ride/Carpool	0.0	0.0
Bus/Trolley	0.0	0.0
Walk	0.0	0.0
Snowshoe/Nordic	0.0	0.0
Other	1.0	100.0
TOTALS	1.0	100.0

Custom Question: Ice Fishing



Single Response Question

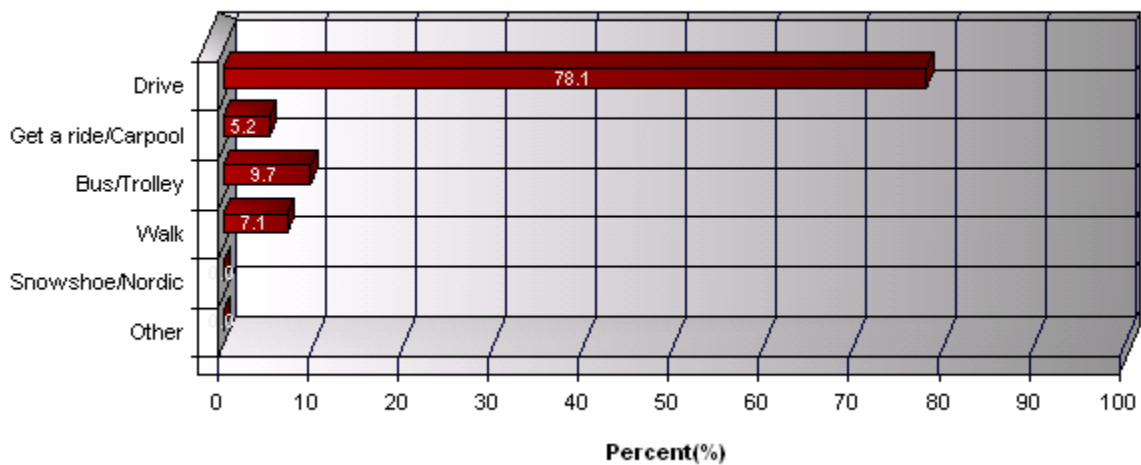
Custom Question: Ice Fishing	Count(#)	Percent(%)
Drive	5.0	83.3
Get a ride/Carpool	0.0	0.0
Bus/Trolley	0.0	0.0
Walk	0.0	0.0
Snowshoe/Nordic	0.0	0.0
Other	1.0	16.7
TOTALS	6.0	100.0



Single Response Question

Custom Question: Ice Skating	Count(#)	Percent(%)
Drive	27.0	75.0
Get a ride/Carpool	4.0	11.1
Bus/Trolley	1.0	2.8
Walk	4.0	11.1
Snowshoe/Nordic	0.0	0.0
Other	0.0	0.0
TOTALS	36.0	100.0

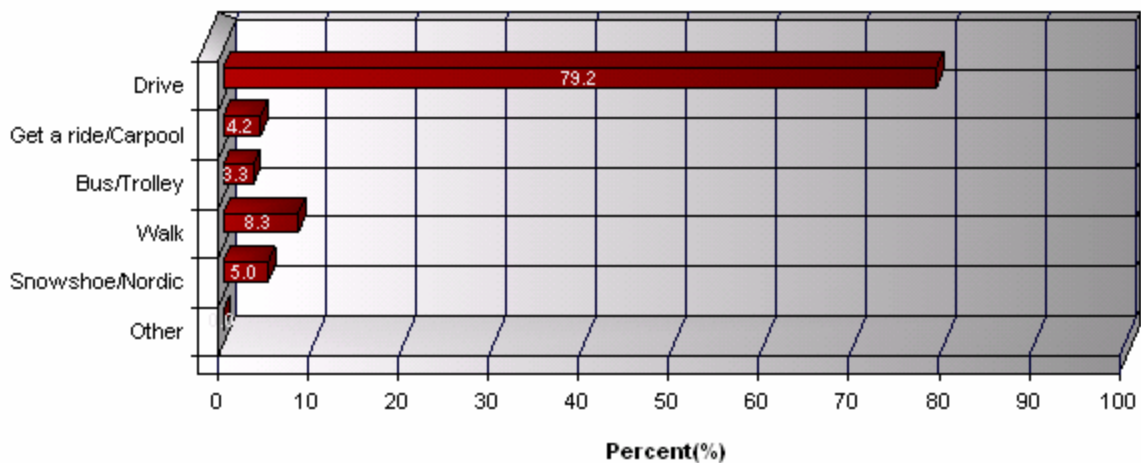
Custom Question: Nordic Skiing on Groomed Trails



Single Response Question

Custom Question: Nordic Skiing on Groomed Trails		
	Count(#)	Percent(%)
Drive	121.0	78.1
Get a ride/Carpool	8.0	5.2
Bus/Trolley	15.0	9.7
Walk	11.0	7.1
Snowshoe/Nordic	0.0	0.0
Other	0.0	0.0
TOTALS	155.0	100.0

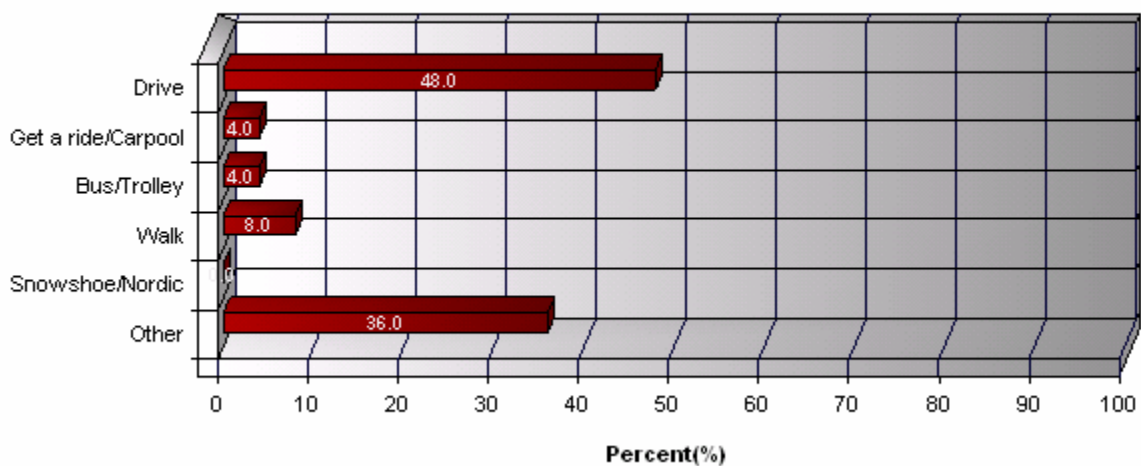
Custom Question: Nordic Skiing on Ungroomed trails



Single Response Question

Custom Question: Nordic Skiing on Ungroomed trails	Count(#)	Percent(%)
Drive	95.0	79.2
Get a ride/Carpool	5.0	4.2
Bus/Trolley	4.0	3.3
Walk	10.0	8.3
Snowshoe/Nordic	6.0	5.0
Other	0.0	0.0
TOTALS	120.0	100.0

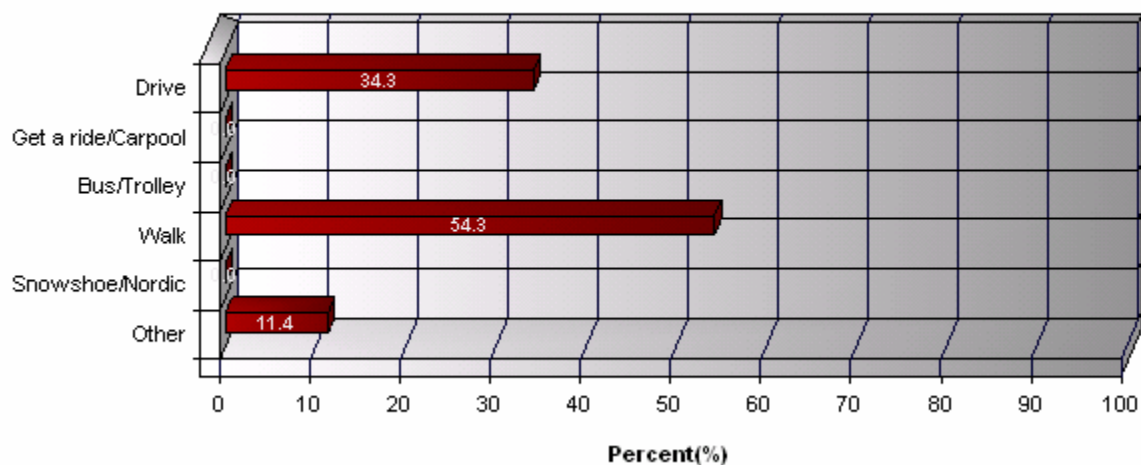
Custom Question: Bicycling



Single Response Question

Custom Question: Bicycling	Count(#)	Percent(%)
Drive	12.0	48.0
Get a ride/Carpool	1.0	4.0
Bus/Trolley	1.0	4.0
Walk	2.0	8.0
Snowshoe/Nordic	0.0	0.0
Other	9.0	36.0
TOTALS	25.0	100.0

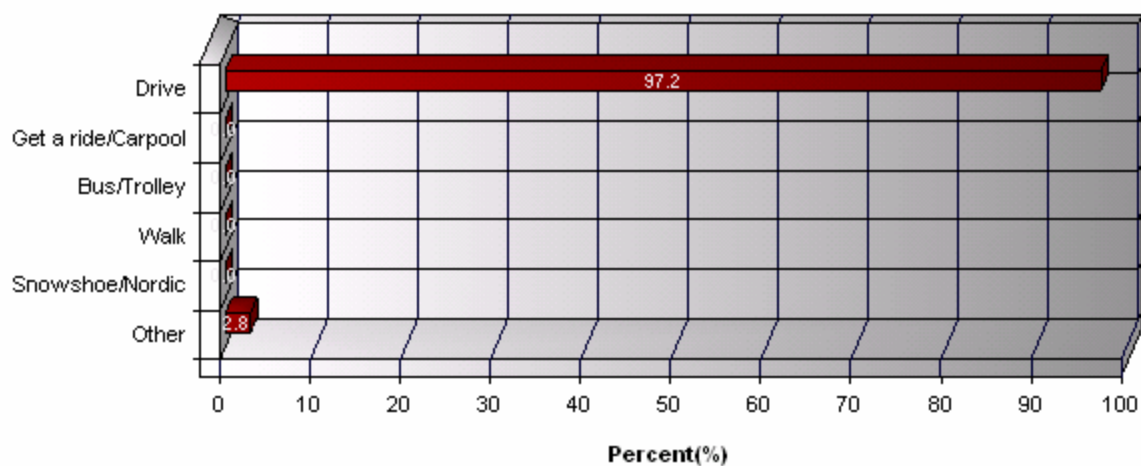
Custom Question: Running



Single Response Question

Custom Question: Running		
	Count(#)	Percent(%)
Drive	12.0	34.3
Get a ride/Carpool	0.0	0.0
Bus/Trolley	0.0	0.0
Walk	19.0	54.3
Snowshoe/Nordic	0.0	0.0
Other	4.0	11.4
TOTALS	35.0	100.0

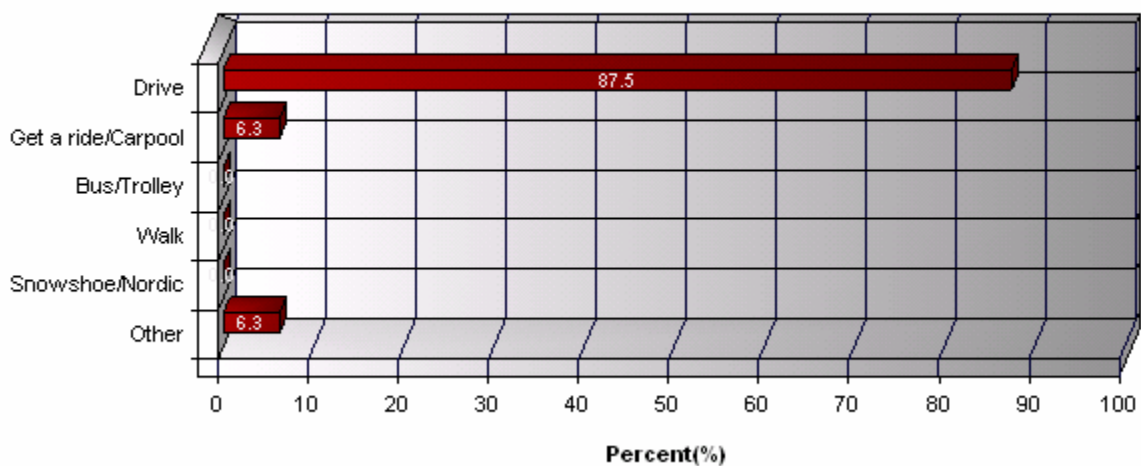
Custom Question: Snowmobile: on Trails



Single Response Question

Custom Question: Snowmobile: on Trails	Count(#)	Percent(%)
Drive	35.0	97.2
Get a ride/Carpool	0.0	0.0
Bus/Trolley	0.0	0.0
Walk	0.0	0.0
Snowshoe/Nordic	0.0	0.0
Other	1.0	2.8
TOTALS	36.0	100.0

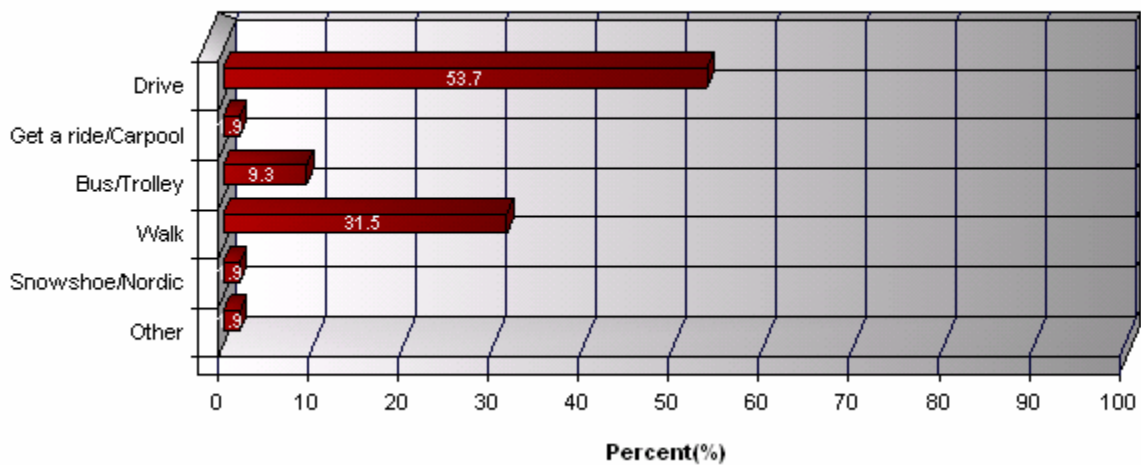
Custom Question: Snowmobile: in Open Areas



Single Response Question

Custom Question: Snowmobile: in Open Areas	Count(#)	Percent(%)
Drive	28.0	87.5
Get a ride/Carpool	2.0	6.3
Bus/Trolley	0.0	0.0
Walk	0.0	0.0
Snowshoe/Nordic	0.0	0.0
Other	2.0	6.3
TOTALS	32.0	100.0

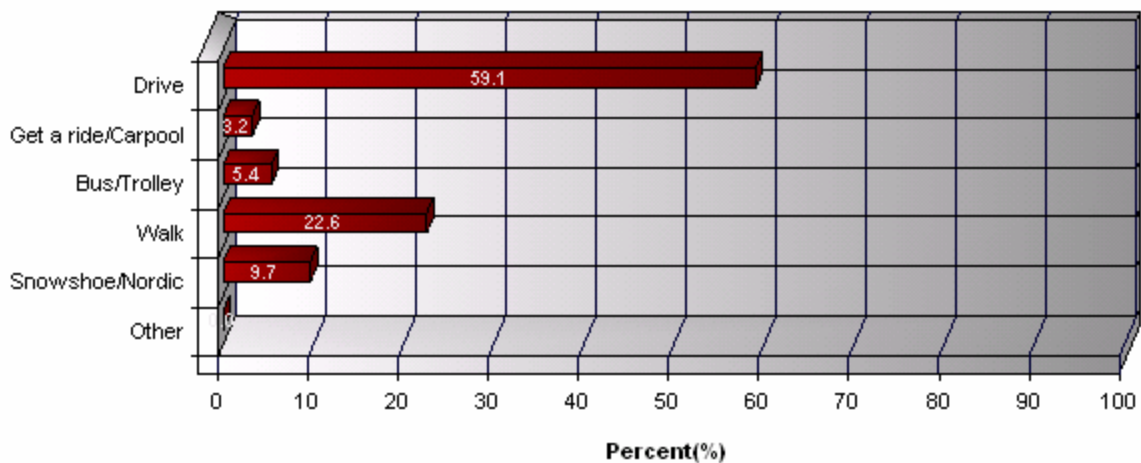
Custom Question: Snowplay (sledding, tubing, etc.)



Single Response Question

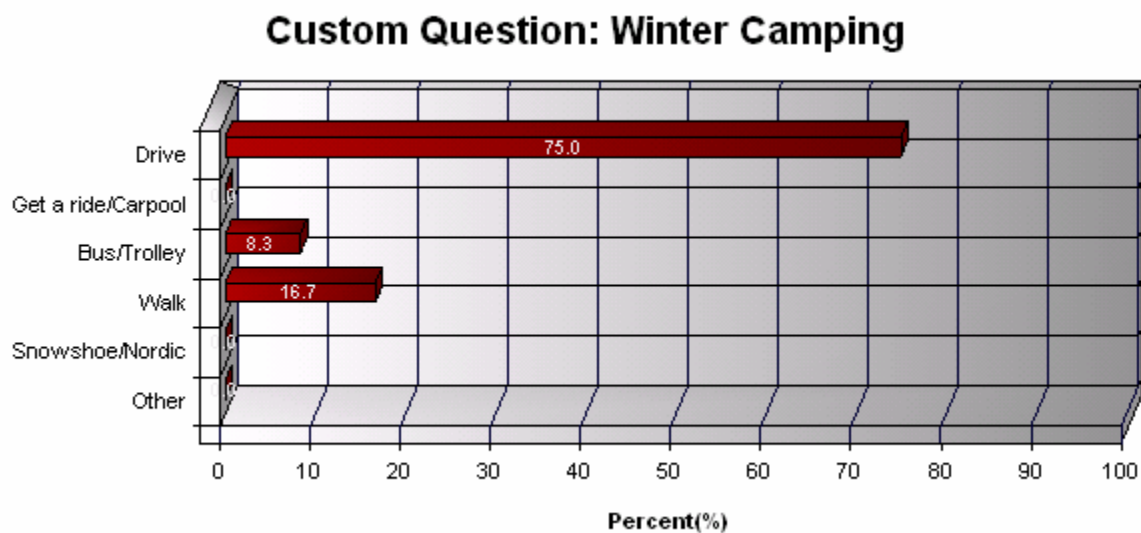
Custom Question: Snowplay (sledding, tubing, etc.)	Count(#)	Percent(%)
Drive	29.0	53.7
Get a ride/Carpool	1.0	1.9
Bus/Trolley	5.0	9.3
Walk	17.0	31.5
Snowshoe/Nordic	1.0	1.9
Other	1.0	1.9
TOTALS	54.0	100.0

Custom Question: Snowshoeing



Single Response Question

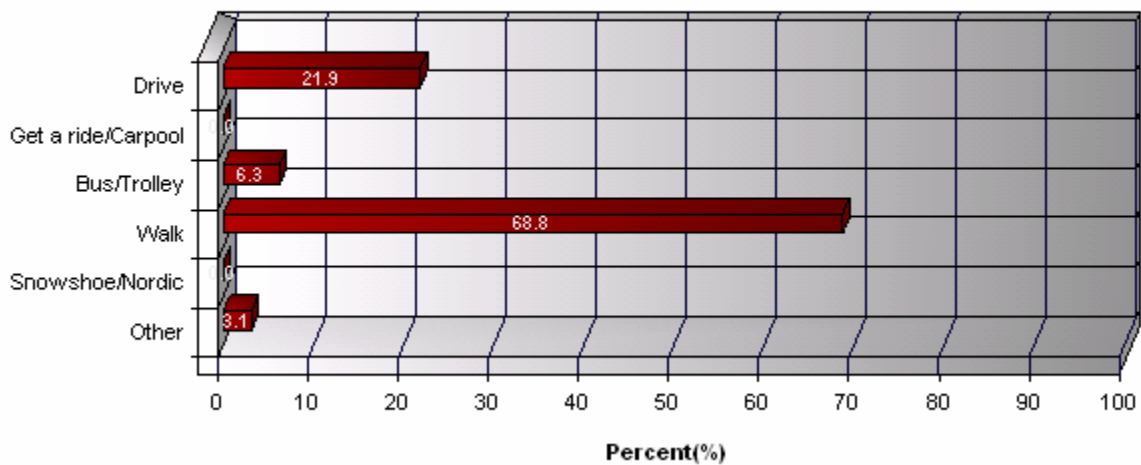
Custom Question: Snowshoeing	Count(#)	Percent(%)
Drive	55.0	59.1
Get a ride/Carpool	3.0	3.2
Bus/Trolley	5.0	5.4
Walk	21.0	22.6
Snowshoe/Nordic	9.0	9.7
Other	0.0	0.0
TOTALS	93.0	100.0



Single Response Question

Custom Question: Winter Camping	Count(#)	Percent(%)
Drive	9.0	75.0
Get a ride/Carpool	0.0	0.0
Bus/Trolley	1.0	8.3
Walk	2.0	16.7
Snowshoe/Nordic	0.0	0.0
Other	0.0	0.0
TOTALS	12.0	100.0

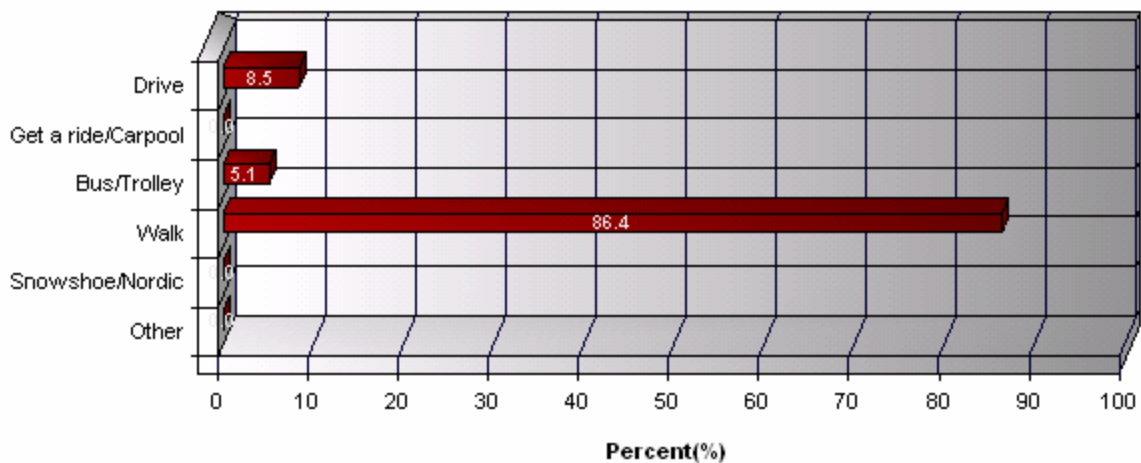
Custom Question: Winter Walking (recreation/not dog walking)



Single Response Question

Custom Question: Winter Walking (recreation/not dog walking)		
	Count(#)	Percent(%)
Drive	14.0	21.9
Get a ride/Carpool	0.0	0.0
Bus/Trolley	4.0	6.3
Walk	44.0	68.8
Snowshoe/Nordic	0.0	0.0
Other	2.0	3.1
TOTALS	64.0	100.0

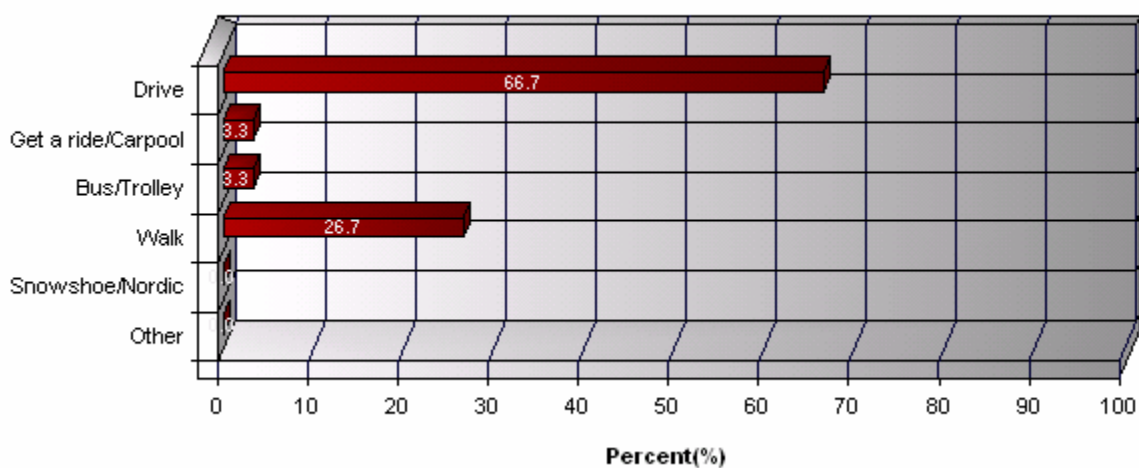
Custom Question: Winter Walking (work/errands)



Single Response Question

Custom Question: Winter Walking (work/errands)	Count(#)	Percent(%)
Drive	5.0	8.5
Get a ride/Carpool	0.0	0.0
Bus/Trolley	3.0	5.1
Walk	51.0	86.4
Snowshoe/Nordic	0.0	0.0
Other	0.0	0.0
TOTALS	59.0	100.0

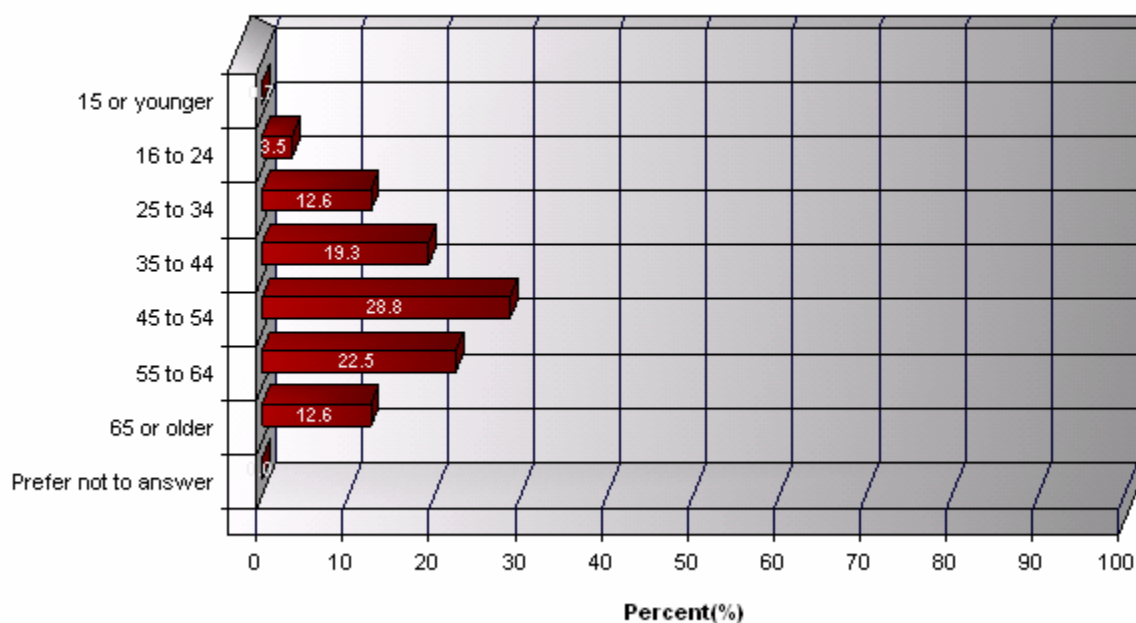
Custom Question: Winter Walking (Day Hikes)



Single Response Question

Custom Question: Winter Walking (Day Hikes)	Count(#)	Percent(%)
Drive	40.0	66.7
Get a ride/Carpool	2.0	3.3
Bus/Trolley	2.0	3.3
Walk	16.0	26.7
Snowshoe/Nordic	0.0	0.0
Other	0.0	0.0
TOTALS	60.0	100.0

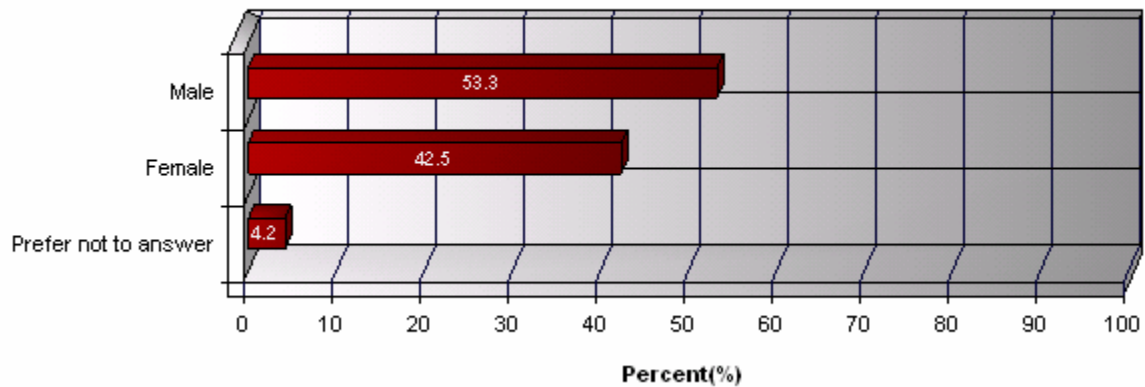
13. What is your age group?



Single Response Question

13. What is your age group?	Count(#)	Percent(%)
15 or younger	2.0	0.7
16 to 24	10.0	3.5
25 to 34	36.0	12.6
35 to 44	55.0	19.3
45 to 54	82.0	28.8
55 to 64	64.0	22.5
65 or older	36.0	12.6
Prefer not to answer	0.0	0.0
TOTALS	285.0	100.0

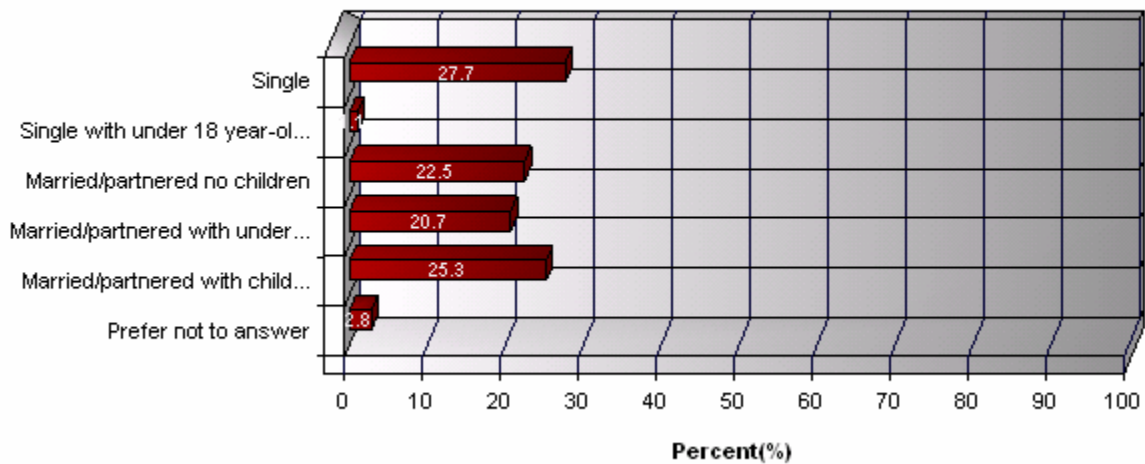
14. What is your gender?



Single Response Question

14. What is your gender?	Count(#)	Percent(%)
Male	152.0	53.3
Female	121.0	42.5
Prefer not to answer	12.0	4.2
TOTALS	285.0	100.0

15. What is your family status?



Single Response Question

15. What is your family status?	Count(#)	Percent(%)
Single	79.0	27.7
Single with under 18 year-old children at home	3.0	1.1
Married/partnered no children	64.0	22.5
Married/partnered with under 18 year-old children at home	59.0	20.7
Married/partnered with children no longer living at home	72.0	25.3
Prefer not to answer	8.0	2.8
TOTALS	285.0	100.0

Show Contact

State (US Only):	Count(#)	Percent(%)
Alabama	0.0	0.0
Alaska	0.0	0.0
Arizona	0.0	0.0
Arkansas	0.0	0.0
California	138.0	97.2
Colorado	2.0	1.4
Connecticut	0.0	0.0
Delaware	0.0	0.0
Florida	1.0	0.7
Georgia	0.0	0.0
Hawaii	0.0	0.0
Idaho	0.0	0.0
Illinois	0.0	0.0
Indiana	0.0	0.0
Iowa	0.0	0.0
Kansas	0.0	0.0
Kentucky	0.0	0.0
Louisiana	0.0	0.0
Maine	0.0	0.0
Maryland	0.0	0.0
Massachusetts	0.0	0.0
Michigan	0.0	0.0

Minnesota	0.0	0.0
Mississippi	0.0	0.0
Missouri	0.0	0.0
Montana	0.0	0.0
Nebraska	0.0	0.0
Nevada	1.0	0.7
New Hampshire	0.0	0.0
New Jersey	0.0	0.0
New Mexico	0.0	0.0
New York	0.0	0.0
North Carolina	0.0	0.0
North Dakota	0.0	0.0
Ohio	0.0	0.0
Oklahoma	0.0	0.0
Oregon	0.0	0.0
Pennsylvania	0.0	0.0
Rhode Island	0.0	0.0
South Carolina	0.0	0.0
South Dakota	0.0	0.0
Tennessee	0.0	0.0
Texas	0.0	0.0
Utah	0.0	0.0
Vermont	0.0	0.0
Virginia	0.0	0.0
Washington	0.0	0.0
Washington D.C.	0.0	0.0
West Virginia	0.0	0.0
Wisconsin	0.0	0.0
Wyoming	0.0	0.0
TOTALS	142.0	100.0