



Winter 2017 Draft Report

Alignment Proposals for the Inyo National Forest and the Town of Mammoth Lakes

Map ID #S03

April 03, 2017





**Map ID #S03 Key Agreements
As of April 03, 2017**

- A. Alignment:** This trail is intended to formalize the access/egress point at Snowcreek VIII as identified in the Snowcreek VIII Master Plan.
- 1. Trailhead and Destination(s):** Snowcreek VIII, the Sherwins Trailhead (Borrow Pit Staging Area), the stacked-loop system (see Summer Map ID #S08), the non-motorized “backbone” trail (see Summer Map ID #S07), and the Mammoth Rock Trail.
 - 2. Naming:** Snowcreek Connector Trail
 - 3. Control Points/Narrative:** The private-property owner’s future development plans will influence the exact location of this trail. Please see attached SHARP ID #S03 map.
 - 4. Map Reference:** SHARP TTC: Map ID #S03, 03/15/17
- B. Design Specifications:**
- 1. Trail Type:** Type 2 (Preferred Hike)
 - 2. Users:** Non-motorized
 - 3. Width:** Tread narrow – less than 36”
 - 4. Grade:** Grades may occasionally be steeper than 10%, including stair steps.
 - 5. Surface:** Native materials
 - 6. Features:** None
 - 7. User Experience/Aesthetics:** This trail is intended to formalize a year-round access/egress point between the stacked-loop trail system and Snowcreek VIII.
 - 8. Trail Amenities:** Trail amenities and facilities will be limited to signage and the area will be served by public transit (see Summer Map ID #S28).
- C. Winter/Summer Interface:** This alignment has intersections with the following SHARP projects: #S18, #S08, and #W09a. SHARP ID #W05a follows this exact alignment, as a result, summer signage will need to be placed so that they do not hinder or obstruct winter grooming.
- D. Signage and Wayfinding Special Considerations:** As directed by the *Mammoth Lakes Trail System Wayfinding and Signage Standards Manual*.

TO BE COMPLETED BY AGENCIES/JURISDICTIONS

- A. Environmental Review:** “SHARP Projects – NEPA” as submitted to USFS.
- B. Construction & Maintenance:** Town of Mammoth Lakes under CCS and potentially SUP.



C. Funding Considerations & Ownership: Funding construction through Measure R and MLTS Trail Facilities Construction Reserve Account; ownership via USFS with maintenance provided by the MLTS.

D. Construction Cost Estimator:

Total Linear Feet New Trail Construction	TBD
Total Estimated Cost per Linear Foot	\$5.00
Total Estimated Cost of New Trail Construction	TBD
Type of Amenity	Type 9a Signage
# of Amenities	2
Cost per Amenity	\$200
Total Cost of Amenities	\$400
Rehabilitation Cost	TBD
Total Cost Estimate for SHARP ID #S03	TBD









- a. **Total Linear Feet of New Trail Construction:** TBD
- b. **Total Estimated Cost per Linear Foot:** \$5.00 per linear foot
- c. **Estimated Cost of Amenities:** \$200 for each Type 9a sign.
- d. **Rehabilitation Cost Estimate:** TBD
- e. **First-Guess Cost Estimate:** TBD
 - i. **Preferred Alignment:** TBD
 - ii. **Alternative Alignment:** None

E. Other Special Considerations: The private-property owner's future development plans will influence the exact location of this trail for site improvement concurrent with private construction.

SHARP TTC: Map ID #03

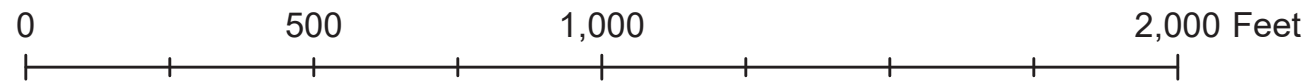
CONCEPT: Formal non-motorized access/egress point at Snowcreek VIII. Formalize the access/egress point at Snowcreek VIII as identified in the Snowcreek VIII Master Plan. Facilities will be limited to signage and the area will be served by public transit (see Summer Map ID #28). This point will be open year-round to non-motorized use only (see Winter Map ID #5a). Map Draft Date 03/15/17

Legend

-  Access/Egress Point
 -  SHARP TTC Trail Alignments
 -  SHARP Proposed Trails
 -  INF Trails
 -  Snowcreek Property Boundary
- 10ft Contours**
-  Contour Line, Major
 -  Contour Line, Minor
 -  Contour Line, Intermediate

SHARP TTC

- The SHARP TTC is committed to staying true to the original wording and intent of the SHARP proposals, as crafted by the Sherwins Working Group, and will therefore not revisit or revise any part of any recommendation unless warranted by agency sideboards or other opportunities or constraints as identified by land management agencies such as the INF.
- This map is for informational purposes and may not have been prepared for, or be suitable for legal, engineering, or surveying purposes. Users of this information should review or consult the primary data and information sources to ascertain the usability of the information.





**Project Cover Sheet:
Map ID #S03**

SHARP CONCEPT	Formal non-motorized access/egress point at Snowcreek VIII Formalize the access/egress point at Snowcreek VIII as identified in the Snowcreek VIII Master Plan. Facilities will be limited to signage and the area will be served by public transit (see Summer Map ID #28). This point will be open year-round to non-motorized use only (see Winter Map ID #05a).
SHARP RATIONALE	Formalization of this access/egress point will allow residents of, and visitors to, the Snowcreek VIII development access to the Borrow Pit Staging Area, the stacked-loop trail system (see Summer Map ID #07), and other amenities and destinations nearby, such as Cerro Coso Community College and the Mammoth Lakes Library, while also allowing users to travel through Snowcreek VIII to visit the planned hotel and retail amenities.
RELATED PROJECTS	SHARP project ID #S28 - See the SHARP Summer Proposal for details. SHARP project ID #S07 - See the SHARP Summer Proposal for details. SHARP project ID #W05a - See the SHARP Winter Proposal for details.
WORKFLOW CHECKLIST TASK	DATE COMPLETED
Group overview in-house meeting to present work plan and desired deliverables	January 2017 - March 2017
Group overview field trip and technical analysis in-house	January 2017 - March 2017
Drafting/staking	January 2017 - March 2017
Technical review field trip	None
Draft revision	January 2017 - March 2017
Final review meeting	March 21, 2017
Presentation to USFS	None
AGENCY SIDEBOARDS	None
DESIRED OUTSIDE PARTICIPANTS	Town of Mammoth Lakes, Inyo National Forest
ENVIRONMENTAL REVIEW	"SHARP Projects - NEPA" as submitted to USFS.
OTHER NOTES	None
PARTICIPANTS	2017 Participants: Joel Rathje, John Wentworth, Andrew Mulford, and Kelly Workman.